

+NOTICE!!

These documents have been scanned!

Do not place un-scanned documents beneath this notice!

Do not remove this notice from this file!

GPO Jacket No. 560-102
Print Order 61540
Rise Business Services, LLC
Job=AZ15 8/14/2019



Box Number= AZ15217



Claim Begin-End: AMC144884-AMC144944

1 Initial Receipt



AZ15217-6

AMC141709-AMC144884

UNITED STATES
DEPARTMENT OF THE INTERIOR
BUREAU OF LAND MANAGEMENT
RECEIPT AND ACCOUNTING ADVICE

NO. 2056936 04

Subject: TRANSFER OF INTEREST (219)

WG/AZ 09/16/94
2 11 12 1,095.00

Applicant:

THE PATCH LIVING TRUST
DAN PATCH TRUSTEE
6850 N. 86TH ST.
SCOTTSDALE AZ. 85250

Remitter: SAME CK. # 1669

Assignor:

LEASE MANAGEMENT DATA									
<input type="checkbox"/> NEW <input type="checkbox"/> UPDATE <input type="checkbox"/> PAYMENT									
ORIGINAL SERIAL NO.	ASG.	TYPE	ST.	CTY.	FUND SYMBOL			ACRES/UNITS	RATE
AMC 105933, ET AL									
AMOUNT	ANV. DATE	EXP. DATE	BILL CYC.	S/C	DISTRICT	NEXT BILL	MISC. DATA	U of M	ACTUAL UNITS
ASSIGNMENT SERIAL NO.	ASG.	TYPE	ST.	CTY.	FUND SYMBOL			ACRES/UNITS	RATE
AMOUNT	ANV. DATE	EXP. DATE	BILL CYC.	S/C	DISTRICT	NEXT BILL	MISC. DATA	U of M	ACTUAL UNITS

APPLY REMITTANCE			
ACTION	FUND SYMBOL	CTY.	AMOUNT
FILING FEE			
RENTAL			
UNEARNED			
REFUND			
TOTAL			
AMOUNT DUE			

Remarks:

BY:

DATE:

- ☐ Lease in Escrow?
☐ KGS?
☐ Auto Escalates?
☐ Auto Renew?

Of Interest?
Operating Rights?
Operator
Bond Filed?

FOR MMS USE ONLY

BILLEE	FOREST REFUGE
NUMBER	
OCS SECTION	
CODE	

UNITED STATES
DEPARTMENT OF THE INTERIOR
BUREAU OF LAND MANAGEMENT

No. 242644

RECEIPT AND ACCOUNTING ADVICE

FOR NOTICE (61)

DEJ/AZ DEC 09 81 1 0 18 1

30500

SUBJECT

APPLICANT:

PHOCO MINERALS CO
1000 S YOSEMITE ST
BOX 3299
ENGLEWOOD CO 80155

REMITTER IF DIFFERENT THAN APPLICANT:

CYPRUS MINES CORP
ENGLEWOOD CO 80155

ASSIGNOR:

SERIAL NUMBER	*	ASG	TYPE	STATE	ACRES/UNITS	RATE	CTY	FUND SYMBOL	AMOUNT		
1 MC 144884 THRU 14 MC 144885 COPPERSTONE 101 THRU 101											
/ / ANV. DATE			/ / EXP. DATE			/ / BILL CYCLE		APPLY:	CTY	FUND SYMBOL	AMOUNT
S/C CC80			DISTRICTS			NEXT BILL DATE		FILING FEE		140850	
MISC. DATA			U OF M			ACTUAL UNITS		RENTAL			
NEW SERIAL NUMBER			EFFECTIVE DATE			REIMBURSE					
ASSIGNMENT: COMPLETE AREA?						OTHER					
ASSIGNED AREA						REFUND					
RETAINED AREA						RETAIN IN UNEARNED ACCOUNT					
OF INTEREST?						TOTAL					
BOND FILED?						REMARKS:					
						BY		DATE			

CASE FOLDER COPY

NOTICE!!

These documents have been scanned!

Do not place un-scanned documents beneath this notice!

Do not remove this notice from this file!

GPO Jacket No. 560-102
Print Order 61540
Rise Business Services, LLC
Job=AZ15 8/14/2019



Box Number= AZ15217



Claim Begin-End: AMC144884-AMC144944

2 Correspondence



AZ15217-6

AMC141709-AMC144884

**NO
DOCUMENTS
FOUND**

NO DOCUMENTS FOUND
NO DOCUMENTS FOUND

NOTICE!!

These documents have been scanned!

Do not place un-scanned documents beneath this notice!

Do not remove this notice from this file!

GPO Jacket No. 560-102
Print Order 61540
Rise Business Services, LLC
Job=AZ15 8/14/2019



Box Number= AZ15217



Claim Begin-End: AMC144884-AMC144944

3 Transfers



AZ15217-6

AMC141709-AMC144884

**NO
DOCUMENTS
FOUND**

NO DOCUMENTS FOUND
NO DOCUMENTS FOUND

NOTICE!!

These documents have been scanned!

Do not place un-scanned documents beneath this notice!

Do not remove this notice from this file!

GPO Jacket No. 560-102
Print Order 61540
Rise Business Services, LLC
Job=AZ15 8/14/2019



Box Number= AZ15217



Claim Begin-End: AMC144884-AMC144944

4 Annual Filings



AZ15217-6

AMC141709-AMC144884

RECORDED AT THE REQUEST OF
AND RETURN TO:
Santa Fe Pacific Gold Corporation
ATTN: Lease Records
Box 27019
Albuquerque, N.M. 87125

91283
88612
95246
98423
98957
108058
144884
164418
220648
260459 105953

RECEIVED
B.L.M. AZ STATE OFFICE
AUG 20 11 56 AM '94
PHOENIX, ARIZONA

STATE OF ARIZONA)
COUNTY OF LA PAZ) ss.

AFFIDAVIT/NOTICE OF INTENTION TO HOLD *SR*
UNPATENTED MINING CLAIMS,
NOTICE OF PAYMENT OF ANNUAL FEES

I, Dennis V. Cole, Director - Land and agent of Santa Fe Pacific Gold Corporation, successor by merger to Santa Fe Pacific Mining, Inc., being first duly sworn, verifies and states as follows:


SANTA FE PACIFIC GOLD CORPORATION, Box 27019, Albuquerque, New Mexico 87125 (for the benefit of the owner of the unpatented mining claims if different from Santa Fe Pacific Gold Corporation), intends to hold the unpatented mining claims described and listed on EXHIBIT A, attached hereto and by this reference made a part hereof.

The claims described herein are owned, leased, worked, controlled, or claimed by Santa Fe Pacific Gold Corporation for the valuable mineral contained therein, and it is the intent of Santa Fe Pacific Gold Corporation (or for the benefit of the owner of the unpatented mining claims if different from Santa Fe Pacific Gold Corporation) to continue to hold and develop these claims. Annual rental or holding fees in lieu of assessment work (as required by 43 C.F.R. 3833.1-5) for the year beginning September 1, 1994 and ending on September 1, 1995 in the amount of \$100.00 per claim have been paid on or before August 31, 1994.


Agent for SANTA FE PACIFIC GOLD CORPORATION

STATE OF NEW MEXICO)
COUNTY OF BERNALILLO) ss.

ACKNOWLEDGED, SUBSCRIBED AND SWORN TO before me on 8/22/94,
by Dennis V. Cole, Director - Land and agent for Santa Fe Pacific Gold Corporation.


Notary Public

OFFICIAL SEAL
LAURIE L. CARPENTER
NOTARY PUBLIC - STATE OF NEW MEXICO
Notary Bond Filed With Secretary of State

My Commission Expires:
6/21/97



My Commission Expires 6/21/97

10/14/94 *LM*

EXHIBIT A

Date 08/15/1994
Page 1

LA PAZ County, Arizona

COPPERSTONE Project

3-054-0001

RECORDING DATA

CLAIM NAMES	BOOK	PAGE	INSTRUMENT	BLM SERIAL NUMBERS
COPPERSTONE 1	1128	65		A MC 91283
COPPERSTONE 2	1128	66	86-2300	* amended
COPPERSTONE 3	1128	67	86-2301	A MC 91284
COPPERSTONE 4	1128	68	86-2302	* amended
COPPERSTONE 5	1128	69	86-2303	A MC 91285
COPPERSTONE 6	1128	70	86-2304	* amended
COPPERSTONE 7	1128	72	86-2305	A MC 91286
COPPERSTONE 8	1128	73	86-2306	* amended
COPPERSTONE 9	1128	74	86-2307	A MC 91287
COPPERSTONE 10	1128	75	86-2308	* amended
COPPERSTONE 11	1128	76	86-2309	A MC 91288
COPPERSTONE 12	1128	77	86-2310	* amended
COPPERSTONE 13	1128	78	86-2311	A MC 91289
COPPERSTONE 14	1128	80	86-2312	* amended
COPPERSTONE 15	1129	627	86-2313	A MC 91290
COPPERSTONE 16	1129	630	86-2314	* amended
COPPERSTONE 17	1129	632	86-2315	A MC 91291
COPPERSTONE 18	1131	294	86-2316	* amended
COPPERSTONE 19	1131	297	86-2317	A MC 91292
COPPERSTONE 20	1131	298	86-2318	* amended
COPPERSTONE 21	1131	299	86-2319	A MC 91293
COPPERSTONE 22	1131	300	86-2320	* amended
COPPERSTONE 23	1131	301	86-2321	A MC 91294
COPPERSTONE 24	1131	302	86-2322	* amended
COPPERSTONE 25	1131	303	86-2323	A MC 91295
COPPERSTONE 26	1131	304	86-2324	* amended
COPPERSTONE 27	1131	307	86-2325	A MC 91296
COPPERSTONE 28	1131	308	86-2326	* amended
				A MC 95246
				* amended
				A MC 95247
				* amended
				A MC 95248
				* amended
				A MC 95249
				* amended
				A MC 95250
				* amended
				A MC 95251
				* amended
				A MC 95252
				* amended
				A MC 95253
				* amended
				A MC 95254
				* amended
				A MC 95255
				* amended
				A MC 95256

9-26-94 *Sewas*
ENTERED IN COMPUTER

95- Maintenance fee

10/14/94 *com*RECEIVED
B.L.M. AZ STATE OFFICE
Aug 26 11 56 AM '94
PHOENIX, ARIZONA28 *Def*

EXHIBIT A

Date 08/15/1994

Page 2

LA PAZ County, Arizona

COPPERSTONE Project

3-054-0001

CLAIM NAMES	RECORDING DATA			BLM SERIAL NUMBERS
	BOOK	PAGE	INSTRUMENT	
COPPERSTONE 29 ✓	1131	309	86-2327	* amended A MC 95257 ✓
COPPERSTONE 30	1151	145	86-2328	* amended A MC 98423
COPPERSTONE 31	1151	148	86-2329	* amended A MC 98424
COPPERSTONE 32	1151	149	86-2330	* amended A MC 98425
COPPERSTONE 33	1151	150	86-2331	* amended A MC 98426
COPPERSTONE 34	1151	151	86-2332	* amended A MC 98427
COPPERSTONE 35	1151	152	86-2333	* amended A MC 98428
COPPERSTONE 36	1151	153	86-2334	* amended A MC 98429
COPPERSTONE 37	1151	154	86-2335	* amended A MC 98430
COPPERSTONE 38	1151	155	86-2336	* amended A MC 98431
COPPERSTONE 39	1151	156	86-2337	* amended A MC 98432
COPPERSTONE 40	1151	157	86-2338	* amended A MC 98433
COPPERSTONE 41	1152	181	86-2339	* amended A MC 98957
COPPERSTONE 42	1152	183	86-2340	* amended A MC 98958
COPPERSTONE 43	1152	185	86-2341	* amended A MC 98959
COPPERSTONE 44	1152	187	86-2342	* amended A MC 98960
COPPERSTONE 45	1152	189	86-2343	* amended A MC 98961
	1170	341		* amended
COPPERSTONE 46	1152	191	86-2344	* amended A MC 98962
COPPERSTONE 47	1152	193	86-2345	* amended A MC 98963
COPPERSTONE 48	1152	195	86-2346	* amended A MC 98964
COPPERSTONE 49	1152	197	86-2347	* amended A MC 98965
COPPERSTONE 50	1152	199	86-2348	* amended A MC 98966
COPPERSTONE 51	1152	201	86-2349	* amended A MC 98967
COPPERSTONE 52	1152	203	86-2350	* amended A MC 98968
COPPERSTONE 53	1152	205	86-2351	* amended A MC 98969
COPPERSTONE 54	1152	763	86-2352	* amended A MC 98970
COPPERSTONE 55	1152	765	86-2353	* amended A MC 98971
			86-2354	* amended

PHOENIX, ARIZONA

Aug 26 11 55 AM '94

RECEIVED
B.L.M. AZ STATE OFFICE27 But
Claims

EXHIBIT A

Date 08/15/1994
Page 3

LA PAZ County, Arizona

COPPERSTONE Project

3-054-0001

CLAIM NAMES	RECORDING DATA			BLM SERIAL NUMBERS
	BOOK	PAGE	INSTRUMENT	
COPPERSTONE 56	1152	767		A MC 98972
			86-2355	* amended
COPPERSTONE 57	1152	769		A MC 98973
			86-2356	* amended
COPPERSTONE 63	1152	781		A MC 98979
			86-2362	* amended
COPPERSTONE 64	1173	716		A MC 108058
			86-2363	* amended
COPPERSTONE 65	1173	719		A MC 108059
			86-2364	* amended
COPPERSTONE 101	1254	76		A MC 144884
			86-2365	* amended
COPPERSTONE 102	1254	79		A MC 144885
			86-2366	* amended
COPPERSTONE 103	1254	81		A MC 144886
			86-2367	* amended
COPPERSTONE 104	1254	83		A MC 144887
			86-2368	* amended
COPPERSTONE 105	1254	85		A MC 144888
			86-2369	* amended
COPPERSTONE 106	1254	87		A MC 144889
			86-2370	* amended
COPPERSTONE 107	1254	89		A MC 144890
			86-2371	* amended
COPPERSTONE 108	1254	91		A MC 144891
			86-2372	* amended
COPPERSTONE 109	1254	93		A MC 144892
			86-2373	* amended
COPPERSTONE 110	1254	95		A MC 144893
			86-2374	* amended
COPPERSTONE 111	1254	97		A MC 144894
			86-2375	* amended
COPPERSTONE 112	1254	99		A MC 144895
			86-2376	* amended
COPPERSTONE 113	1254	101		A MC 144896
			86-2377	* amended
COPPERSTONE 114	1254	103		A MC 144897
			86-2378	* amended
COPPERSTONE 115	1254	105		A MC 144898
			86-2379	* amended
COPPERSTONE 116A	1254	107		A MC 144899
	1306	793		* amended
			86-2380	* amended
COPPERSTONE 117	1254	109		A MC 144900
			86-2381	* amended
COPPERSTONE 118	1254	111		A MC 144901
			86-2382	* amended
COPPERSTONE 119	1254	113		A MC 144902
			86-2383	* amended
COPPERSTONE 120	1254	115		A MC 144903
			86-2384	* amended
COPPERSTONE 122	1254	119		A MC 144905
			86-2385	* amended
COPPERSTONE 123	1254	121		A MC 144906
			86-2386	* amended
COPPERSTONE 124	1254	123		A MC 144907

PHOENIX, ARIZONA

Aug 26 11 55 AM '94

RECEIVED
B.L.M. AZ STATE OFFICE28
Bok

EXHIBIT A

Date 08/15/1994
Page 4

LA PAZ County, Arizona

COPPERSTONE Project

3-054-0001

RECORDING DATA				BLM SERIAL NUMBERS
CLAIM NAMES	BOOK	PAGE	INSTRUMENT	
COPPERSTONE 125	1254	125	86-2387	* amended A MC 144908
COPPERSTONE 126	1254	127	86-2388	* amended A MC 144909
COPPERSTONE 127	1254	129	86-2389	* amended A MC 144910
COPPERSTONE 129	1254	133	86-2390	* amended A MC 144912
COPPERSTONE 130	1254	135	86-2391	* amended A MC 144913
COPPERSTONE 131	1254	137	86-2392	* amended A MC 144914
COPPERSTONE 134	1254	143	86-2393	* amended A MC 144917
COPPERSTONE 136	1254	147	86-2396	* amended A MC 144919
COPPERSTONE 137	1254	149	86-2397	* amended A MC 144920
COPPERSTONE 138	1254	151	86-2398	* amended A MC 144921
COPPERSTONE 139	1254	153	86-2399	* amended A MC 144922
COPPERSTONE 151	1254	177	86-2400	* amended A MC 144934
COPPERSTONE 152	1254	179	86-2412	* amended A MC 144935
COPPERSTONE 153	1254	181	86-2413	* amended A MC 144936
COPPERSTONE 154	1254	183	86-2414	* amended A MC 144937
COPPERSTONE 155	1254	185	86-2415	* amended A MC 144938
COPPERSTONE 156	1254	187	86-2416	* amended A MC 144939
COPPERSTONE 157	1254	189	86-2417	* amended A MC 144940
COPPERSTONE 158	1254	191	86-2418	* amended A MC 144941
COPPERSTONE 159	1254	193	86-2419	* amended A MC 144942
COPPERSTONE 160	1254	195	86-2420	* amended A MC 144943
COPPERSTONE 161	1254	197	86-2421	* amended A MC 144944
COPPERSTONE 162	1276	349	86-2422	* amended A MC 164418
COPPERSTONE 163	1276	355	86-2423	* amended A MC 164419
COPPERSTONE 164	1276	357	86-2424	* amended A MC 164420
COPPERSTONE 165	1276	359	86-2425	* amended A MC 164421
COPPERSTONE 166	1276	361	86-2426	* amended A MC 164422
COPPERSTONE 167	1276	363	86-2427	* amended A MC 164423

PHOENIX, ARIZONA

AUG 15 11 55 AM '94

RECEIVED
B.L.M. AZ STATE OFFICE28
Bot

LA PAZ County, Arizona

COPPERSTONE Project

3-054-0001

RECORDING DATA

CLAIM NAMES	BOOK	PAGE	INSTRUMENT	BLM SERIAL NUMBERS
COPPERSTONE 168	1276	365	86-2428	* amended A MC 164424
COPPERSTONE 169	1276	367	86-2429	* amended A MC 164425
COPPERSTONE 170	1276	369	86-2430	* amended A MC 164426
COPPERSTONE 171	1276	371	86-2431	* amended A MC 164427
COPPERSTONE 172A	1276 1306	373 795	86-2432	* amended A MC 164428
COPPERSTONE 183A	1276 1306	395 817	86-2433	* amended A MC 164439
COPPERSTONE 184	1276	397	86-2434	* amended A MC 164440
COPPERSTONE 185	1276	398	86-2435	* amended A MC 164441
COPPERSTONE 186	1276	400	86-2436	* amended A MC 164442
COPPERSTONE 187	1276	402	86-2437	* amended A MC 164443
COPPERSTONE 188	1276	404	86-2438	* amended A MC 164444
COPPERSTONE 189	1276	406	86-2439	* amended A MC 164445
COPPERSTONE 190	1276	408	86-2440	* amended A MC 164446
COPPERSTONE 191	1276	410	86-2441	* amended A MC 164447
COPPERSTONE 192A	1276 1306	412 819	86-2442	* amended A MC 164448
COPPERSTONE 210	1276	448	86-2443	* amended A MC 164466
COPPERSTONE 211	1276	450	86-2444	* amended A MC 164467
COPPERSTONE 212	1276	452	86-2445	* amended A MC 164468
COPPERSTONE 213	1276	454	86-2446	* amended A MC 164469
COPPERSTONE 214	1276	456	86-2447	* amended A MC 164470
COPPERSTONE 215	1276	458	86-2448	* amended A MC 164471
COPPERSTONE 216	1276	460	86-2449	* amended A MC 164472
COPPERSTONE 217	1276	462	86-2450	* amended A MC 164473
COPPERSTONE 218	1276	464	86-2451	* amended A MC 164474
COPPERSTONE 219	1276	466	86-2452	* amended A MC 164475
COPPERSTONE 220	1276	468	86-2453	* amended A MC 164476
			86-2454	* amended

PHOENIX, ARIZONA

Aug 20 11 55 AM '94

RECEIVED
BLM AZ STATE OFFICE

26 Bob

EXHIBIT A

Date 08/15/1994
Page 6

LA PAZ County, Arizona

COPPERSTONE Project

3-054-0001

CLAIM NAMES	RECORDING DATA			BLM SERIAL NUMBERS
	BOOK	PAGE	INSTRUMENT	
COPPERSTONE 221	1276	470		A MC 164477
			86-2455	* amended
COPPERSTONE 222	1276	472		A MC 164478
			86-2456	* amended
COPPERSTONE 223	1276	474		A MC 164479
			86-2457	* amended
COPPERSTONE 224	1276	476		A MC 164480
			86-2458	* amended
COPPERSTONE 225	1276	478		A MC 164481
			86-2459	* amended
COPPERSTONE 226	1276	480		A MC 164482
			86-2460	* amended
COPPERSTONE 227	1276	482		A MC 164483
			86-2461	* amended
COPPERSTONE 228	1276	484		A MC 164484
			86-2462	* amended
COPPERSTONE 229	1276	486		A MC 164485
			86-2463	* amended
COPPERSTONE 230	1276	488		A MC 164486
			86-2464	* amended
COPPERSTONE 231	1276	490		A MC 164487
			86-2465	* amended
COPPERSTONE 232	1276	492		A MC 164488
			86-2466	* amended
COPPERSTONE 233	1276	494		A MC 164489
			86-2467	* amended
COPPERSTONE 234	1276	496		A MC 164490
			86-2468	* amended
COPPERSTONE 235	1276	498		A MC 164491
			86-2469	* amended
COPPERSTONE 236	1276	500		A MC 164492
			86-2470	* amended
COPPERSTONE 237	1276	502		A MC 164493
			86-2471	* amended
COPPERSTONE 238	1276	504		A MC 164494
			86-2472	* amended
COPPERSTONE 239	1276	506		A MC 164495
			86-2473	* amended
COPPERSTONE 240	1276	508		A MC 164496
			86-2474	* amended
COPPERSTONE 241	1276	510		A MC 164497
			86-2475	* amended
COPPERSTONE 242	1276	512		A MC 164498
			86-2476	* amended
COPPERSTONE 243	1276	514		A MC 164499
			86-2477	* amended
COPPERSTONE 244	1276	516		A MC 164500
			86-2478	* amended
COPPERSTONE 245	1276	518		A MC 164501
			86-2479	* amended
COPPERSTONE 246	1276	520		A MC 164502
			86-2480	* amended
COPPERSTONE 247	1276	522		A MC 164503
			86-2481	* amended
COPPERSTONE 248	1276	524		A MC 164504
			86-2482	* amended

PHOENIX, ARIZONA

Aug 26 11 55 AM '94

RECEIVED
B.L.M. AZ STATE OFFICE28
Bef

EXHIBIT A

Date 08/15/1994
Page 7

LA PAZ County, Arizona

COPPERSTONE Project

3-054-0001

CLAIM NAMES	RECORDING DATA			BLM SERIAL NUMBERS
	BOOK	PAGE	INSTRUMENT	
COPPERSTONE 249	1276	526		A MC 164505
			86-2483	* amended
COPPERSTONE 250	1276	528		A MC 164506
			86-2484	* amended
COPPERSTONE 251	1276	530		A MC 164507
			86-2485	* amended
COPPERSTONE 252	1276	532		A MC 164508
			86-2486	* amended
COPPERSTONE 253	1276	534		A MC 164509
			86-2487	* amended
COPPERSTONE 254	1276	536		A MC 164510
			86-2488	* amended
COPPERSTONE 255	1276	538		A MC 164511
			86-2489	* amended
COPPERSTONE 256	1276	540		A MC 164512
			86-2490	* amended
COPPERSTONE 257	1276	542		A MC 164513
			86-2491	* amended
COPPERSTONE 258	1276	544		A MC 164514
			86-2492	* amended
COPPERSTONE 259	1276	546		A MC 164515
			86-2493	* amended
COPPERSTONE 260	1276	548		A MC 164516
			86-2494	* amended
COPPERSTONE 261	1276	550		A MC 164517
			86-2495	* amended
COPPERSTONE 262	1276	552		A MC 164518
			86-2496	* amended
COPPERSTONE 263	1276	554		A MC 164519
			86-2497	* amended
COPPERSTONE 264	1276	556		A MC 164520
			86-2498	* amended
COPPERSTONE 265	1276	558		A MC 164521
			86-2499	* amended
COPPERSTONE 266	1276	560		A MC 164522
			86-2500	* amended
COPPERSTONE 267	1276	562		A MC 164523
			86-2501	* amended
COPPERSTONE 268	1276	564		A MC 164524
			86-2502	* amended
COPPERSTONE 269	1276	566		A MC 164525
			86-2503	* amended
COPPERSTONE 270	1276	568		A MC 164526
			86-2504	* amended
COPPERSTONE 271	1276	570		A MC 164527
			86-2505	* amended
COPPERSTONE 272	1276	572		A MC 164528
			86-2506	* amended
COPPERSTONE 273	1276	574		A MC 164529
			86-2507	* amended
COPPERSTONE 274	1276	576		A MC 164530
			86-2508	* amended
COPPERSTONE 275	1276	578		A MC 164531
			86-2509	* amended
COPPERSTONE 276	1276	580		A MC 164532
			86-2510	* amended

PHOENIX, ARIZONA

Aug 28 11 55 AM '94

RECEIVED
B.L.M. AZ STATE OFFICE

28 Bob

EXHIBIT A

Date 08/15/1994

Page 8

LA PAZ County, Arizona

COPPERSTONE Project

3-054-0001

CLAIM NAMES	RECORDING DATA			BLM SERIAL NUMBERS
	BOOK	PAGE	INSTRUMENT	
COPPERSTONE 277	1276	582		A MC 164533
			86-2511	* amended
COPPERSTONE 278	1276	584		A MC 164534
			86-2512	* amended
COPPERSTONE 279	1276	586		A MC 164535
			86-2513	* amended
COPPERSTONE 280	1276	588		A MC 164536
			86-2514	* amended
COPPERSTONE 281	1276	590		A MC 164537
			86-2515	* amended
COPPERSTONE 282	1276	592		A MC 164538
			86-2516	* amended
COPPERSTONE 283	1276	594		A MC 164539
			86-2517	* amended
COPPERSTONE 284	1276	596		A MC 164540
			86-2518	* amended
COPPERSTONE 285	1276	598		A MC 164541
			86-2519	* amended
COPPERSTONE 286	1276	600		A MC 164542
			86-2520	* amended
COPPERSTONE 287	1276	602		A MC 164543
			86-2521	* amended
COPPERSTONE 288	1276	604		A MC 164544
			86-2522	* amended
COPPERSTONE 289	1276	606		A MC 164545
			86-2523	* amended
COPPERSTONE 290	1276	608		A MC 164546
			86-2524	* amended
COPPERSTONE 291	1276	610		A MC 164547
			86-2525	* amended
COPPERSTONE 292	1276	612		A MC 164548
			86-2526	* amended
COPPERSTONE 293	1276	614		A MC 164549
			86-2527	* amended
COPPERSTONE 294	1276	616		A MC 164550
			86-2528	* amended
COPPERSTONE 295	1276	618		A MC 164551
			86-2529	* amended
COPPERSTONE 296	1276	620		A MC 164552
			86-2530	* amended
COPPERSTONE 297	1276	622		A MC 164553
			86-2531	* amended
COPPERSTONE 298	1276	624		A MC 164554
			86-2532	* amended
COPPERSTONE 299	1276	626		A MC 164555
			86-2533	* amended
COPPERSTONE 300	1276	628		A MC 164556
			86-2534	* amended
COPPERSTONE 301	1276	630		A MC 164557
			86-2535	* amended
COPPERSTONE 302	1276	632		A MC 164558
			86-2536	* amended
COPPERSTONE 303	1276	634		A MC 164559
			86-2537	* amended
COPPERSTONE 304	1276	636		A MC 164560
			86-2538	* amended

PHOENIX, ARIZONA

Aug 26 11 55 AM '94
 RECEIVED
 B.L.M. AZ STATE OFFICE

28
Bof

EXHIBIT A

Date 08/15/1994

Page 9

LA PAZ County, Arizona

COPPERSTONE Project

3-054-0001

RECORDING DATA

CLAIM NAMES	BOOK	PAGE	INSTRUMENT	BLM SERIAL NUMBERS
COPPERSTONE 305	1276	638		A MC 164561
			86-2539	* amended
COPPERSTONE 306	1276	640		A MC 164562
			86-2540	* amended
COPPERSTONE 307	1276	642		A MC 164563
			86-2541	* amended
COPPERSTONE 308	1276	644		A MC 164564
			86-2542	* amended
COPPERSTONE 309	1276	646		A MC 164565
			86-2543	* amended
COPPERSTONE 310	1276	648		A MC 164566
			86-2544	* amended
COPPERSTONE 311	1276	650		A MC 164567
			86-2545	* amended
COPPERSTONE 312	1276	652		A MC 164568
			86-2546	* amended
COPPERSTONE 313	1276	654		A MC 164569
			86-2547	* amended
COPPERSTONE 314	1276	656		A MC 164570
			86-2548	* amended
COPPERSTONE 315	1276	658		A MC 164571
			86-2549	* amended
COPPERSTONE 316			84-002461	A MC 220648
			86-2550	* amended
COPPERSTONE 317			84-002460	A MC 220649
			86-2551	* amended
COPPERSTONE 318			84-002462	A MC 220650
			86-2552	* amended
COPPERSTONE 319			84-002463	A MC 220651
			86-2553	* amended
COPPERSTONE 320			84-002464	A MC 220652
			86-2554	* amended
COPPERSTONE 321			84-002465	A MC 220653
			86-2555	* amended
COPPERSTONE 322			84-002466	A MC 220654
			86-2556	* amended
COPPERSTONE 323			84-002467	A MC 220655
			86-2557	* amended
COPPERSTONE 324			84-002468	A MC 220656
			86-2558	* amended
COPPERSTONE 325			84-002469	A MC 220657
			86-2559	* amended
COPPERSTONE 326			84-002470	A MC 220658
			86-2560	* amended
COPPERSTONE 327			84-002471	A MC 220659
			86-2561	* amended
COPPERSTONE 328			84-002472	A MC 220660
			86-2562	* amended
COPPERSTONE 329-339✓			86-4548-86-4558	A MC 260459-260469✓
IRON REEF 9	1168	86		A MC 105961
IRON REEF 10	1168	88		A MC 105962

Located in Sec. 18, 19, 20, 21, 22 6N-19W, Sec. 1, 2, 11, 12, 13, 14, 22,
23, 24, 25, 26, 27 6N-20W

PHOENIX, ARIZONA
Aug 26 11 55 AM '94
RECEIVED
B.L.M. AZ STATE OFFICE

37
Bof

UNITED STATES
DEPARTMENT OF THE INTERIOR
BUREAU OF LAND MANAGEMENT

RECEIPT AND ACCOUNTING ADVICE

No. 2024616 04

WG/AZ

08/26/94

OK

25,800.00

Subject: CLAIM MAINTENANCE FEE 1995 (258)

2 26 13

Applicant:

SANTE FE PACIFIC GOLD CORP.
BOX 27019
ALBUQUERQUE NM 87125
ATTN: LEASE RECORDS

SAME CK. # 190860

Remitter: 505-880-5300

Assignor:

LEASE MANAGEMENT DATA ☐ NEW ☐ UPDATE ☐ PAYMENT

ORIGINAL SERIAL NO.	ASG.	TYPE	ST.	CTY.	FUND SYMBOL	ACRES/UNITS	RATE
AME 91283, ET AL							

AMOUNT	ANV. DATE	EXP. DATE	BILL CYC.	S/C	DISTRICT	NEXT BILL	MISC. DATA	U of M	ACTUAL UNITS

ASSIGNMENT SERIAL NO.	ASG.	TYPE	ST.	CTY.	FUND SYMBOL	ACRES/UNITS	RATE

AMOUNT	ANV. DATE	EXP. DATE	BILL CYC.	S/C	DISTRICT	NEXT BILL	MISC. DATA	U of M	ACTUAL UNITS

APPLY REMITTANCE				Remarks:			
ACTION	FUND SYMBOL	CTY.	AMOUNT				
FILING FEE				91283-296	144919-922		
RENTAL				88612-614	144934-944		
				95246-257	164418-428		
				98423-433	164439-448		
				98957-973	164466-571		
UNEARNED				98979	220648-660		
REFUND				108058-059	260459-469		
				144884-903	105961-962		
TOTAL				144905-910			
AMOUNT DUE				144917			
				144912-914			

DATE:

- ☐ Lease in Escrow?
☐ KGS?
☐ Auto Escalates?
☐ Auto Renew?

Of Interest?
Operating Rights?
Operator
Bond Filed?

FOR MMS USE ONLY

BILLEE	NUMBER	OCS SECTION	CODE

FOREST REFUGE

CASE FOLDER COPY

AMC 086612
91283
95246
98423
98957
105953
108058
144884
164418
220648

RECORDED AT THE REQUEST OF
AND RETURN TO:

AMC 260459
298894
291242

Dan Patch, Trustee
The Patch Living Trust
6850 North 86th Street
Scottsdale, Arizona 85250

RECEIVED
B.I.M. AZ STATE OFFICE
Aug 21 10 35 AM '93
PHOENIX, ARIZONA

AFFIDAVIT/NOTICE OF INTENTION TO HOLD
UNPATENTED MINING CLAIMS,
NOTICE OF PAYMENT OF ANNUAL FEES

STATE OF ARIZONA)
) ss.
COUNTY OF LA PAZ)

I, Dan Patch, Trustee under The Patch Living Trust, being first duly sworn, verifies and states as follows:

The Patch Living Trust, 6850 North 86th Street, Scottsdale, Arizona, intends to hold the unpatented mining claims described and listed on EXHIBIT A, attached hereto.

The above claims are owned or claimed by The Patch Living Trust for the valuable mineral contained therein, and it is the intent of The Patch Living Trust to continue development of the claims. Annual rental or holding fees, in lieu of assessment work (as required by 43 C.F.R. 3833.1-5), for the year beginning September 1, 1992 through September 1, 1993 in the amount of \$100.00 and September 1, 1993 through September 1, 1994 in the amount of \$100.00 totaling \$200.00 per claim have been paid on or before August 31, 1993. These claims were located prior to October 6, 1992.

Dan Patch

Trustee for The Patch Living Trust

93 + 94
ENTERED IN COMPUTER
10/12/93 YMA

13 pages

2-9-94 SR 481

STATE OF Arizona)
COUNTY OF La Paz) ss.

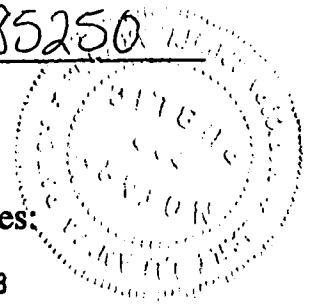
ACKNOWLEDGED, SUBSCRIBED AND SWORN TO before me on August 24th,
1993 by Dan Patch, Trustee under The Patch Living Trust.

Mary Lu Anita Patch
Notary Public

6850 N. 86th St.
Scottsdale, Az 85250
Address

My Commission Expires:

My commission expires Sept. 21, 1993



RECEIVED
B.L.M. AZ STATE OFFICE
AUG 27 10 35 AM '93
PHOENIX, ARIZONA

EXHIBIT "A"

091283
095246
098423
92= 3655

Attached to and made a part of that certain Affidavit of Performance of Annual Work dated the 29th day of June, 1992, covering the following unpatented lode mining claims located in all or portions of Section 23, Township 6 North, Range 19 West; Sections 6, 7, 8, 9, 10, 15, 16, 17, 18, 19, 20, 21 and 22, Township 6 North, Range 19 West; Sections 1, 2, 10, 11, 12, 13, 14, 22, 23, 24, 25, 26 and 27, Township 6 North, Range 20 West; Sections 24, 25 and 36, Township 7 North, Range 20 West; and Section 19, Township 7 North, Range 19 West, Gila and Salt River Principal Meridian, and Plomosa Mining District, County of La Paz, State of Arizona.

NAME OF CLAIM	ORIGINAL RECORDATION		AMENDED RECORDATION		BLM	
	BOOK	PAGE	BOOK	PAGE	SERIAL	NO.
COPPERSTONE # 15	1129	627	86-2314		A MC 088612	
COPPERSTONE # 16	1129	630	86-2315		A MC 088613	
COPPERSTONE # 17	1129	632	86-2316		A MC 088614	
COPPERSTONE # 1	1128	65	86-2300		A MC 091283	
COPPERSTONE # 2	1128	66	86-2301		A MC 091284	
COPPERSTONE # 3	1128	67	86-2302		A MC 091285	
COPPERSTONE # 4	1128	68	86-2303		A MC 091286	
COPPERSTONE # 5	1128	69	86-2304		A MC 091287	
COPPERSTONE # 6	1128	70	86-2305		A MC 091288	
COPPERSTONE # 7	1128	72	86-2306		A MC 091289	
COPPERSTONE # 8	1128	73	86-2307		A MC 091290	
COPPERSTONE # 9	1128	74	86-2308		A MC 091291	
COPPERSTONE # 10	1128	75	86-2309		A MC 091292	
COPPERSTONE # 11	1128	76	86-2310		A MC 091293	
COPPERSTONE # 12	1128	77	86-2311		A MC 091294	
COPPERSTONE # 13	1128	78	86-2312		A MC 091295	
COPPERSTONE # 14	1128	80	86-2313		A MC 091296	
COPPERSTONE # 18	1131	294	86-2317		A MC 095246	
COPPERSTONE # 19	1131	297	86-2318		A MC 095247	
COPPERSTONE # 20	1131	298	86-2319		A MC 095248	
COPPERSTONE # 21	1131	299	86-2320		A MC 095249	
COPPERSTONE # 22	1131	300	86-2321		A MC 095250	
COPPERSTONE # 23	1131	301	86-2322		A MC 095251	
COPPERSTONE # 24	1131	302	86-2323		A MC 095252	
COPPERSTONE # 25	1131	303	86-2324		A MC 095253	
COPPERSTONE # 26	1131	304	86-2325		A MC 095254	
COPPERSTONE # 27	1131	307	86-2326		A MC 095255	
COPPERSTONE # 28	1131	308	86-2327		A MC 095256	
COPPERSTONE # 29	1131	309	86-2328		A MC 095257	
COPPERSTONE # 30	1151	145	86-2329		A MC 098423	
COPPERSTONE # 31	1151	148	86-2330		A MC 098424	
COPPERSTONE # 32	1151	149	86-2331		A MC 098425	
COPPERSTONE # 33	1151	150	86-2332		A MC 098426	
COPPERSTONE # 34	1151	151	86-2333		A MC 098427	
COPPERSTONE # 35	1151	152	86-2334		A MC 098428	
COPPERSTONE # 36	1151	153	86-2335		A MC 098429	
COPPERSTONE # 37	1151	154	86-2336		A MC 098430	
COPPERSTONE # 38	1151	155	86-2337		A MC 098431	
COPPERSTONE # 39	1151	156	86-2338		A MC 098432	
COPPERSTONE # 40	1151	157	86-2339		A MC 098433	

PHOENIX, ARIZONA
9:00 A.M.

RECEIVED
B.L.M. STATE OFFICE
AUG 24 1992
LA PAZ, ARIZONA

2/9/01 Sm.
40

EXHIBIT "A" CONTINUED

92- 3655

98957
105953
108058
144884

46

NAME OF CLAIM	ORIGINAL RECORDATION		AMENDED RECORDATION		BLM	
	BOOK	PAGE	BOOK	PAGE	SERIAL	NO.
COPPERSTONE # 41	1152	181	86-2340		A MC 098957	
COPPERSTONE # 42	1152	183	86-2341		A MC 098958	
COPPERSTONE # 43	1152	185	86-2342		A MC 098959	
COPPERSTONE # 44	1152	187	86-2343		A MC 098960	
COPPERSTONE # 45	1152	189	86-2344		A MC 098961	
COPPERSTONE # 46	1152	191	86-2345		A MC 098962	
COPPERSTONE # 47	1152	193	86-2346		A MC 098963	
COPPERSTONE # 48	1152	195	86-2347		A MC 098964	
COPPERSTONE # 49	1152	197	86-2348		A MC 098965	
COPPERSTONE # 50	1152	199	86-2349		A MC 098966	
COPPERSTONE # 51	1152	201	86-2350		A MC 098967	
COPPERSTONE # 52	1152	203	86-2351		A MC 098968	
COPPERSTONE # 53	1152	205	86-2352		A MC 098969	
COPPERSTONE # 54	1152	763	86-2353		A MC 098970	
COPPERSTONE # 55	1152	765	86-2354		A MC 098971	
COPPERSTONE # 56	1152	767	86-2355		A MC 098972	
COPPERSTONE # 57	1152	769	86-2356		A MC 098973	
COPPERSTONE # 58	1152	771	86-2357		A MC 098974	
COPPERSTONE # 59	1152	773	86-2358		A MC 098975	
COPPERSTONE # 60	1152	775	86-2359		A MC 098976	
COPPERSTONE # 61	1152	777	86-2360		A MC 098977	
COPPERSTONE # 62	1152	779	86-2361		A MC 098978	
COPPERSTONE # 63	1152	781	86-2362		A MC 098979	
IRON REEF #1	1168	69			A MC 105953	
IRON REEF #2	1168	72			A MC 105954	
IRON REEF #3	1168	74			A MC 105955	
IRON REEF #4	1168	76			A MC 105956	
IRON REEF #5	1168	78			A MC 105957	
IRON REEF #6	1168	80			A MC 105958	
IRON REEF #7	1168	82			A MC 105959	
IRON REEF #8	1168	84			A MC 105960	
IRON REEF #9	1168	86			A MC 105961	
IRON REEF #10	1168	88			A MC 105962	
COPPERSTONE # 64	1173	716	86-2363		A MC 108058	
COPPERSTONE # 65	1173	719	86-2364		A MC 108059	
COPPERSTONE 101	1254	76	86-2365		A MC 144884	
COPPERSTONE 102	1254	79	86-2366		A MC 144885	
COPPERSTONE 103	1254	81	86-2367		A MC 144886	
COPPERSTONE 104	1254	83	86-2368		A MC 144887	
COPPERSTONE 105	1254	85	86-2369		A MC 144888	
COPPERSTONE 106	1254	87	86-2370		A MC 144889	
COPPERSTONE 107	1254	89	86-2371		A MC 144890	
COPPERSTONE 108	1254	91	86-2372		A MC 144891	
COPPERSTONE 109	1254	93	86-2373		A MC 144892	
COPPERSTONE 110	1254	95	86-2374		A MC 144893	
COPPERSTONE 111	1254	97	86-2375		A MC 144894	

PHOENIX, ARIZONA
9:00 AM
JUL 27 1993

PHOENIX, ARIZONA

Aug 27 10 34 AM '93
RECEIVED
BLM AZ STATE OFFICE

2/9/94

46

92- 3655

EXHIBIT "A" CONTINUED

NAME OF CLAIM	ORIGINAL RECORDATION		AMENDED RECORDATION		BLM	
	BOOK	PAGE	BOOK	PAGE	SERIAL	NO.
COPPERSTONE 112	1254	99	86-2376		A MC	144895
COPPERSTONE 113	1254	101	86-2377		A MC	144896
COPPERSTONE 114	1254	103	86-2378		A MC	144897
COPPERSTONE 115	1254	105	86-2379		A MC	144898
COPPERSTONE 116A	1254	107	86-2380		A MC	144899
COPPERSTONE 117	1254	109	86-2381		A MC	144900
COPPERSTONE 118	1254	111	86-2382		A MC	144901
COPPERSTONE 119	1254	113	86-2383		A MC	144902
COPPERSTONE 120	1254	115	86-2384		A MC	144903
COPPERSTONE 122	1254	119	86-2385		A MC	144905
COPPERSTONE 123	1254	121	86-2386		A MC	144906
COPPERSTONE 124	1254	123	86-2387		A MC	144907
COPPERSTONE 125	1254	125	86-2388		A MC	144908
COPPERSTONE 126	1254	127	86-2389		A MC	144909
COPPERSTONE 127	1254	129	86-2390		A MC	144910
COPPERSTONE 129	1254	133	86-2391		A MC	144912
COPPERSTONE 130	1254	135	86-2392		A MC	144913
COPPERSTONE 131	1254	137	86-2393		A MC	144914
COPPERSTONE 132	1254	139	86-2394		A MC	144915
COPPERSTONE 133	1254	141	86-2395		A MC	144916
COPPERSTONE 134	1254	143	86-2396		A MC	144917
COPPERSTONE 136	1254	147	86-2397		A MC	144919
COPPERSTONE 137	1254	149	86-2398		A MC	144920
COPPERSTONE 138	1254	151	86-2399		A MC	144921
COPPERSTONE 139	1254	153	86-2400		A MC	144922
COPPERSTONE 140	1254	155	86-2401		A MC	144923
COPPERSTONE 141	1254	157	86-2402		A MC	144924
COPPERSTONE 142	1254	159	86-2403		A MC	144925
COPPERSTONE 143	1254	161	86-2404		A MC	144926
COPPERSTONE 144	1254	163	86-2405		A MC	144927
COPPERSTONE 145	1254	165	86-2406		A MC	144928
COPPERSTONE 146	1254	167	86-2407		A MC	144929
COPPERSTONE 147	1254	169	86-2408		A MC	144930
COPPERSTONE 148	1254	171	86-2409		A MC	144931
COPPERSTONE 149	1254	173	86-2410		A MC	144932
COPPERSTONE 150	1254	175	86-2411		A MC	144933
COPPERSTONE 151	1254	177	86-2412		A MC	144934
COPPERSTONE 152	1254	179	86-2413		A MC	144935
COPPERSTONE 153	1254	181	86-2414		A MC	144936
COPPERSTONE 154	1254	183	86-2415		A MC	144937
COPPERSTONE 155	1254	185	86-2416		A MC	144938
COPPERSTONE 156	1254	187	86-2417		A MC	144939
COPPERSTONE 157	1254	189	86-2418		A MC	144940
COPPERSTONE 158	1254	191	86-2419		A MC	144941
COPPERSTONE 159	1254	193	86-2420		A MC	144942
COPPERSTONE 160	1254	195	86-2421		A MC	144943

RECEIVED
B.L.M. AZ STATE OFFICE
Aug 27 10 34 AM '93
PHOENIX, ARIZONA

RECEIVED
B.L.M. AZ STATE OFFICE
JUL 31 1992
9:00 A.M.
PHOENIX, ARIZONA
CANCELLED

2/9/94

220648

92- 3655

EXHIBIT "A" CONTINUED

NAME OF CLAIM	ORIGINAL RECORDATION		AMENDED RECORDATION		BLM SERIAL NO.	
	BOOK	PAGE	BOOK	PAGE	SERIAL	NO.
COPPERSTONE 280	1276	588	86-2514		A MC 164536	
COPPERSTONE 281	1276	590	86-2515		A MC 164537	
COPPERSTONE 282	1276	592	86-2516		A MC 164538	
COPPERSTONE 283	1276	594	86-2517		A MC 164539	
COPPERSTONE 284	1276	596	86-2518		A MC 164540	
COPPERSTONE 285	1276	598	86-2519		A MC 164541	
COPPERSTONE 286	1276	600	86-2520		A MC 164542	
COPPERSTONE 287	1276	602	86-2521		A MC 164543	
COPPERSTONE 288	1276	604	86-2522		A MC 164544	
COPPERSTONE 289	1276	606	86-2523		A MC 164545	
COPPERSTONE 290	1276	608	86-2524		A MC 164546	
COPPERSTONE 291	1276	610	86-2525		A MC 164547	
COPPERSTONE 292	1276	612	86-2526		A MC 164548	
COPPERSTONE 293	1276	614	86-2527		A MC 164549	
COPPERSTONE 294	1276	616	86-2528		A MC 164550	
COPPERSTONE 295	1276	618	86-2529		A MC 164551	
COPPERSTONE 296	1276	620	86-2530		A MC 164552	
COPPERSTONE 297	1276	622	86-2531		A MC 164553	
COPPERSTONE 298	1276	624	86-2532		A MC 164554	
COPPERSTONE 299	1276	626	86-2533		A MC 164555	
COPPERSTONE 300	1276	628	86-2534		A MC 164556	
COPPERSTONE 301	1276	630	86-2535		A MC 164557	
COPPERSTONE 302	1276	632	86-2536		A MC 164558	
COPPERSTONE 303	1276	634	86-2537		A MC 164559	
COPPERSTONE 304	1276	636	86-2538		A MC 164560	
COPPERSTONE 305	1276	638	86-2539		A MC 164561	
COPPERSTONE 306	1276	640	86-2540		A MC 164562	
COPPERSTONE 307	1276	642	86-2541		A MC 164563	
COPPERSTONE 308	1276	644	86-2542		A MC 164564	
COPPERSTONE 309	1276	646	86-2543		A MC 164565	
COPPERSTONE 310	1276	648	86-2544		A MC 164566	
COPPERSTONE 311	1276	650	86-2545		A MC 164567	
COPPERSTONE 312	1276	652	86-2546		A MC 164568	
COPPERSTONE 313	1276	654	86-2547		A MC 164569	
COPPERSTONE 314	1276	656	86-2548		A MC 164570	
COPPERSTONE 315	1276	658	86-2549		A MC 164571	
COPPERSTONE 316	84-002461		86-2550		A MC 220648	
COPPERSTONE 317	84-002460		86-2551		A MC 220649	
COPPERSTONE 318	84-002462		86-2552		A MC 220650	
COPPERSTONE 319	84-002463		86-2553		A MC 220651	
COPPERSTONE 320	84-002464		86-2554		A MC 220652	
COPPERSTONE 321	84-002465		86-2555		A MC 220653	
COPPERSTONE 322	84-002466		86-2556		A MC 220654	
COPPERSTONE 323	84-002467		86-2557		A MC 220655	
COPPERSTONE 324	84-002468		86-2558		A MC 220656	
COPPERSTONE 325	84-002469		86-2559		A MC 220657	

RECEIVED
BLM AZ STATE OFFICE
Aug 27 10 34 AM '93
PHOENIX, ARIZONA

RECEIVED
BLM AZ STATE OFFICE
9:00 A.M.
PHOENIX, ARIZONA
CANCELLED
2-9-94

46

260459
289

92- 3655

EXHIBIT "A" CONTINUED

NAME OF CLAIM	ORIGINAL RECORDATION		AMENDED RECORDATION		BLM	
	BOOK	PAGE	BOOK	PAGE	SERIAL	NO.
COPPERSTONE 326	84-002470		86-2560		A MC 220658	}
COPPERSTONE 327	84-002471		86-2561		A MC 220659	
COPPERSTONE 328	84-002472		86-2562		A MC 220660	
COPPERSTONE 329	86-4548				A MC 260459	}
COPPERSTONE 330	86-4549				A MC 260460	
COPPERSTONE 331	86-4550				A MC 260461	
COPPERSTONE 332	86-4551				A MC 260462	
COPPERSTONE 333	86-4552				A MC 260463	
COPPERSTONE 334	86-4553				A MC 260464	
COPPERSTONE 335	86-4554				A MC 260465	
COPPERSTONE 336	86-4555				A MC 260466	
COPPERSTONE 337	86-4556				A MC 260467	
COPPERSTONE 338	86-4557				A MC 260468	
COPPERSTONE 339	86-4558				A MC 260469	
COPPERSTONE #340	88-5667				A MC 289984	
COPPERSTONE #341	88-5602				A MC 289985	
COPPERSTONE #342	88-5603				A MC 289986	
COPPERSTONE #343	89-5604				A MC 289987	
COPPERSTONE #344	89-5605				A MC 289988	
COPPERSTONE #345	89-5606				A MC 289989	
COPPERSTONE #346	89-5607				A MC 289990	
COPPERSTONE #347	89-5608				A MC 289991	
COPPERSTONE #348	89-5609				A MC 289992	
COPPERSTONE #349	89-5610				A MC 289993	
COPPERSTONE #350	89-5611				A MC 289994	
COPPERSTONE #351	89-5612				A MC 289995	
COPPERSTONE #352	89-5613				A MC 289996	
COPPERSTONE #353	89-5614				A MC 289997	
COPPERSTONE #354	89-5615				A MC 289998	
COPPERSTONE #355	89-5616				A MC 289999	
COPPERSTONE #356	89-5617				A MC 290000	
COPPERSTONE #357	89-5618				A MC 290001	
COPPERSTONE #358	89-5619				A MC 290002	
COPPERSTONE #359	89-5620				A MC 290003	
COPPERSTONE #360	89-5621				A MC 290004	
COPPERSTONE #361	89-5622				A MC 290005	
COPPERSTONE #362	89-5623				A MC 290006	
COPPERSTONE #363	89-5624				A MC 290007	
COPPERSTONE #364	89-5625				A MC 290008	
COPPERSTONE #365	89-5626				A MC 290009	
COPPERSTONE #366	89-5627				A MC 290010	
COPPERSTONE #367	89-5628				A MC 290011	
COPPERSTONE #368	89-5629				A MC 290012	
COPPERSTONE #369	89-5630				A MC 290013	
COPPERSTONE #370	89-5631				A MC 290014	
COPPERSTONE #371	89-5632				A MC 290015	

Aug 27 10 34 AM '93
RECEIVED
B.L.M. AZ STATE OFFICE

9:00 A.M.
PHOENIX, ARIZONA
RECEIVED
B.L.M. AZ STATE OFFICE
CANCELLED
46
7-9-94 SR

EXHIBIT "A" CONTINUED

NAME OF CLAIM	ORIGINAL RECORDATION		AMENDED RECORDATION		BLM	
	BOOK	PAGE	BOOK	PAGE	SERIAL	NO.
COPPERSTONE #372	89-	5633			A MC	290016
COPPERSTONE #373	89-	5634			A MC	290017
COPPERSTONE #374	89-	5635			A MC	290018
COPPERSTONE #375	89-	5636			A MC	290019
COPPERSTONE #376	89-	5637			A MC	290020
COPPERSTONE #377	89-	5638			A MC	290021
COPPERSTONE #378	89-	5639			A MC	290022
COPPERSTONE #379	89-	5640			A MC	290023
COPPERSTONE #380	89-	5641			A MC	290024
COPPERSTONE #381	89-	5642			A MC	290025
COPPERSTONE #382	89-	5643			A MC	290026
COPPERSTONE #383	89-	5644			A MC	290027
COPPERSTONE #384	88-	5645			A MC	290028
COPPERSTONE #385	88-	5646			A MC	290029
COPPERSTONE #386	88-	5647			A MC	290030
COPPERSTONE #387	88-	5648			A MC	290031
COPPERSTONE #388	88-	5649			A MC	290032
COPPERSTONE #389	88-	5650			A MC	290033
COPPERSTONE #390	88-	5651			A MC	290034
COPPERSTONE #391	88-	5652			A MC	290035
COPPERSTONE #392	88-	5653			A MC	290036
COPPERSTONE #393	88-	5654			A MC	290037
COPPERSTONE #394	88-	5655			A MC	290038
COPPERSTONE #395	88-	5656			A MC	290039
COPPERSTONE #396	88-	5657			A MC	290040
COPPERSTONE #397	88-	5658			A MC	290041
COPPERSTONE #398	88-	5659			A MC	290042
COPPERSTONE #399	88-	5660			A MC	290043
COPPERSTONE #400	88-	5661			A MC	290044
COPPERSTONE #401	88-	5662			A MC	290045
COPPERSTONE #402	88-	5663			A MC	290046
COPPERSTONE #403	88-	5664			A MC	290047
COPPERSTONE #404	88-	5665			A MC	290048
COPPERSTONE #405	88-	5666			A MC	290049
COPPERSTONE #406	88-	5668			A MC	290050
COPPERSTONE #407	88-	5669			A MC	290051
COPPERSTONE #408	88-	5670			A MC	290052
COPPERSTONE #409	88-	5671			A MC	290053
COPPERSTONE #410	88-	5672			A MC	290054
COPPERSTONE #411	88-	5673			A MC	290055
COPPERSTONE #412	88-	5674			A MC	290056
COPPERSTONE #413	88-	5675			A MC	290057
COPPERSTONE #414	88-	5676			A MC	290058
COPPERSTONE #415	88-	5677			A MC	290059
COPPERSTONE #416	88-	5678			A MC	290060
COPPERSTONE #417	88-	5679			A MC	290061

PHOENIX, ARIZONA

Aug 27 10 34 AM '93
RECEIVED
B.L.M. AZ STATE OFFICE

9:00 A.M.
PHOENIX, ARIZONA

RECEIVED
B.L.M. AZ STATE OFFICE
CANCELLED

46

EXHIBIT "A" CONTINUED

NAME OF CLAIM	ORIGINAL RECORDATION		AMENDED RECORDATION		BLM
	BOOK	PAGE	BOOK	PAGE	SERIAL NO.
COPPERSTONE #418	88-5680				A MC 290062
COPPERSTONE #419	88-5681				A MC 290063
COPPERSTONE #420	88-5682				A MC 290064
COPPERSTONE #421	88-5683				A MC 290065
COPPERSTONE #422	88-5684				A MC 290066
COPPERSTONE #423	88-5685				A MC 290067
COPPERSTONE #424	88-5686				A MC 290068
COPPERSTONE #425	88-5687				A MC 290069
COPPERSTONE #426	88-5688				A MC 290070
COPPERSTONE #427	88-5689				A MC 290071
COPPERSTONE #428	88-5690				A MC 290072
COPPERSTONE #429	88-5691				A MC 290073
COPPERSTONE #430	88-5692				A MC 290074
COPPERSTONE #431	88-5693				A MC 290075
COPPERSTONE #432	88-5694				A MC 290076
COPPERSTONE #433	88-5695				A MC 290077
COPPERSTONE #434	88-5696				A MC 290078
COPPERSTONE #435	88-5697				A MC 290079
COPPERSTONE #436	88-5698				A MC 290080
COPPERSTONE #437	88-5699				A MC 290081
COPPERSTONE #438	88-5700				A MC 290082
COPPERSTONE #439	88-5701				A MC 290083
COPPERSTONE #440	88-5702				A MC 290084
COPPERSTONE #441	88-5703				A MC 290085
COPPERSTONE #442	88-5704				A MC 290086
COPPERSTONE #443	88-5705				A MC 290087
COPPERSTONE #444	88-5706				A MC 290088
COPPERSTONE #445	88-5707				A MC 290089
COPPERSTONE #446	88-5708				A MC 290090
COPPERSTONE #447	88-5709				A MC 290091
COPPERSTONE #448	88-5710				A MC 290092
COPPERSTONE #449	88-5711				A MC 290093
COPPERSTONE #450	88-5712				A MC 290094
COPPERSTONE #451	88-5713				A MC 290095
COPPERSTONE #452	88-5714				A MC 290096
COPPERSTONE #453	88-5715				A MC 290097
COPPERSTONE #454	88-5716				A MC 290098
COPPERSTONE #455	88-5717				A MC 290099
COPPERSTONE #456	88-5718				A MC 290100
COPPERSTONE #457	88-5719				A MC 290101
COPPERSTONE #458	88-5720				A MC 290102
COPPERSTONE #459	88-5721				A MC 290103
COPPERSTONE #460	88-5722				A MC 290104
COPPERSTONE #461	88-5723				A MC 290105
COPPERSTONE #462	88-5724				A MC 290106
COPPERSTONE #463	88-5725				A MC 290107

RECEIVED
B.L.M. AZ STATE OFFICE
AUG 27 10 34 AM '93
PHOENIX, ARIZONA

RECEIVED
B.L.M. AZ STATE OFFICE
AUG 31 9:00 A.M.
PHOENIX, ARIZONA
CANCELLED

EXHIBIT "A" CONTINUED

NAME OF CLAIM	ORIGINAL	AMENDED	BLM
	RECORDATION	RECORDATION	SERIAL NO.
	BOOK PAGE	BOOK PAGE	
COPPERSTONE #464	88-5726		A MC 290108
COP 46	88-7050		A MC 291242
COP 47	88-7051		A MC 291243
COP 48	88-7052		A MC 291244
COP 49	88-7053		A MC 291245
COP 50	88-7054		A MC 291246
COP 51	88-7055		A MC 291247
COP 52	88-7056		A MC 291248
COP 53	88-7057		A MC 291249
COP 54	88-7058		A MC 291250
COP 55	88-7059		A MC 291251
COP 56	88-7060		A MC 291252
COP 57	88-7061		A MC 291253
COP 58	88-7027		A MC 291254
COP 59	88-7028		A MC 291255
COP 60	88-7029		A MC 291256
COP 61	88-7030		A MC 291257
COP 62	88-7031		A MC 291258
COP 63	88-7032		A MC 291259
COP 64	88-7033		A MC 291260
COP 65	88-7034		A MC 291261
COP 66	88-7035		A MC 291262
COP 67	88-7036		A MC 291263
COP 68	88-7037		A MC 291264
COP 69	88-7038		A MC 291265
COP 70	88-7039		A MC 291266
COP 71	88-7040		A MC 291267
COP 72	88-7041		A MC 291268
COP 73	88-7042		A MC 291269
COP 74	88-7043		A MC 291270
COP 75	88-7044		A MC 291271
COP 76	88-7045		A MC 291272
COP 77	88-7046		A MC 291273
COP 78	88-7047		A MC 291274
COP 79	88-7048		A MC 291275
COP 80	88-7049		A MC 291276
COP 81	88-7000		A MC 291277
COP 82	88-7001		A MC 291278
COP 83	88-7002		A MC 291279
COP 84	88-7003		A MC 291280
COP 85	88-7004		A MC 291281
COP 86	88-7005		A MC 291282
COP 87	88-7006		A MC 291283
COP 88	88-7007		A MC 291284
COP 89	88-7008		A MC 291285
COP 90	88-7009		A MC 291286

RECEIVED
B.L.M. AZ STATE OFFICE
AUG 27 10 34 AM '93
PHOENIX, ARIZONA

PHOENIX, ARIZONA
9:00 A.M.
JUL 21 '92
CANCELLED

RECEIVED
B.L.M. AZ STATE OFFICE
2/2/54 SR

46

EXHIBIT "A" CONTINUED

NAME OF CLAIM	ORIGINAL RECORDATION		AMENDED RECORDATION		BLM	
	BOOK	PAGE	BOOK	PAGE	SERIAL	NO.
COP 91	88-7010				A MC 291287	
COP 92	88-7011				A MC 291288	
COP 93	88-7012				A MC 291289	
COP 94	88-7013				A MC 291290	
COP 95	88-7014				A MC 291291	
COP 96	88-7015				A MC 291292	
COP 97	88-7016				A MC 291293	
COP 98	88-7017				A MC 291294	
COP 99	88-7018				A MC 291295	
COP 100	88-7019				A MC 291296	
COP 116	88-7020				A MC 291297	
COP 117	88-7021				A MC 291298	
COP 118	88-7022				A MC 291299	
COP 119	88-7023				A MC 291300	
COP 120	88-7024				A MC 291301	
COP 121	88-7025				A MC 291302	
COP 122	88-7026				A MC 291303	
COP 123	88-6990				A MC 291304	
COP 124	88-6991				A MC 291305	
COP 125	88-6992				A MC 291306	
COP 126	88-6993				A MC 291307	
COP 127	88-6994				A MC 291308	
COP 128	88-6995				A MC 291309	
COP 129	88-6996				A MC 291310	
COP 130	88-6997				A MC 291311	
COP 131	88-6998				A MC 291312	
COP 132	88-6999				A MC 291313	

RECEIVED
B.L.M. AZ STATE OFFICE
Aug 27 10 34 AM '93
PHOENIX, ARIZONA

RECEIVED
B.L.M. AZ STATE OFFICE
9:00 A.M.
PHOENIX, ARIZONA
JUL 31 1993
CANCELED

UNITED STATES
DEPARTMENT OF THE INTERIOR
BUREAU OF LAND MANAGEMENT

RECEIPT AND ACCOUNTING ADVICE

NO. 2044744 04

RS/AZ

08/27/93

Subject: CLAIM RENTAL FEE 1993 & 1994 (481)

2 23 13

96,200.00

Applicant:

THE PATCH LIVING TRUST
6850 N. 86TH ST.
SCOTTSDALE, AZ 85250

Remitter: SAME - CK #1524

Assignor:

LEASE MANAGEMENT DATA ☐ NEW ☐ UPDATE ☐ PAYMENT

ORIGINAL SERIAL NO.	ASG.	TYPE	ST.	CTY.	FUND SYMBOL	ACRES/UNITS	RATE
VMC 88612, ET AL							

AMOUNT	ANV. DATE	EXP. DATE	BILL CYC.	S/C	DISTRICT	NEXT BILL	MISC. DATA	U of M	ACTUAL UNITS

ASSIGNMENT SERIAL NO.	ASG.	TYPE	ST.	CTY.	FUND SYMBOL	ACRES/UNITS	RATE

AMOUNT	ANV. DATE	EXP. DATE	BILL CYC.	S/C	DISTRICT	NEXT BILL	MISC. DATA	U of M	ACTUAL UNITS

APPLY REMITTANCE

ACTION	FUND SYMBOL	CTY.	AMOUNT
FILING FEE			
RENTAL			
UNEARNED			
REFUND			
TOTAL			
AMOUNT DUE			

Remarks:

BY:

DATE:

- ☐ Lease in Escrow?
☐ KGS?
☐ Auto Escalates?
☐ Auto Renew?

Of Interest?
 Operating Rights?
 Operator
 Bond Filed?

FOR MMS USE ONLY

BILLEE	FOREST REFUGE
NUMBER	
OCS SECTION	
CODE	

EXHIBIT "A" CONTINUED

92- 3655

NAME OF CLAIM	ORIGINAL RECORDATION		AMENDED RECORDATION		BLM	
	BOOK	PAGE	BOOK	PAGE	SERIAL	NO.
COPPERSTONE 234	1276	496	86-2468		A MC	164490
COPPERSTONE 235	1276	498	86-2469		A MC	164491
COPPERSTONE 236	1276	500	86-2470		A MC	164492
COPPERSTONE 237	1276	502	86-2471		A MC	164493
COPPERSTONE 238	1276	504	86-2472		A MC	164494
COPPERSTONE 239	1276	506	86-2473		A MC	164495
COPPERSTONE 240	1276	508	86-2474		A MC	164496
COPPERSTONE 241	1276	510	86-2475		A MC	164497
COPPERSTONE 242	1276	512	86-2476		A MC	164498
COPPERSTONE 243	1276	514	86-2477		A MC	164499
COPPERSTONE 244	1276	516	86-2478		A MC	164500
COPPERSTONE 245	1276	518	86-2479		A MC	164501
COPPERSTONE 246	1276	520	86-2480		A MC	164502
COPPERSTONE 247	1276	522	86-2481		A MC	164503
COPPERSTONE 248	1276	524	86-2482		A MC	164504
COPPERSTONE 249	1276	526	86-2483		A MC	164505
COPPERSTONE 250	1276	528	86-2484		A MC	164506
COPPERSTONE 251	1276	530	86-2485		A MC	164507
COPPERSTONE 252	1276	532	86-2486		A MC	164508
COPPERSTONE 253	1276	534	86-2487		A MC	164509
COPPERSTONE 254	1276	536	86-2488		A MC	164510
COPPERSTONE 255	1276	538	86-2489		A MC	164511
COPPERSTONE 256	1276	540	86-2490		A MC	164512
COPPERSTONE 257	1276	542	86-2491		A MC	164513
COPPERSTONE 258	1276	544	86-2492		A MC	164514
COPPERSTONE 259	1276	546	86-2493		A MC	164515
COPPERSTONE 260	1276	548	86-2494		A MC	164516
COPPERSTONE 261	1276	550	86-2495		A MC	164517
COPPERSTONE 262	1276	552	86-2496		A MC	164518
COPPERSTONE 263	1276	554	86-2497		A MC	164519
COPPERSTONE 264	1276	556	86-2498		A MC	164520
COPPERSTONE 265	1276	558	86-2499		A MC	164521
COPPERSTONE 266	1276	560	86-2500		A MC	164522
COPPERSTONE 267	1276	562	86-2501		A MC	164523
COPPERSTONE 268	1276	564	86-2502		A MC	164524
COPPERSTONE 269	1276	566	86-2503		A MC	164525
COPPERSTONE 270	1276	568	86-2504		A MC	164526
COPPERSTONE 271	1276	570	86-2505		A MC	164527
COPPERSTONE 272	1276	572	86-2506		A MC	164528
COPPERSTONE 273	1276	574	86-2507		A MC	164529
COPPERSTONE 274	1276	576	86-2508		A MC	164530
COPPERSTONE 275	1276	578	86-2509		A MC	164531
COPPERSTONE 276	1276	580	86-2510		A MC	164532
COPPERSTONE 277	1276	582	86-2511		A MC	164533
COPPERSTONE 278	1276	584	86-2512		A MC	164534
COPPERSTONE 279	1276	586	86-2513		A MC	164535

RECEIVED
B.L. III STATE OFFICE
Aug 27 10 34 AM '93
PHOENIX, ARIZONA

9:00 A.M.
PHOENIX, ARIZONA

RECEIVED
JUL 31 1993
STATE OFFICE
CANCELLED

2-9-94 Sr

46

EXHIBIT "A" CONTINUED

92- 3655

NAME OF CLAIM	ORIGINAL RECORDATION		AMENDED RECORDATION		BLM	
	BOOK	PAGE	BOOK	PAGE	SERIAL	NO.
COPPERSTONE 161	1254	197	86-2422		A MC 144944	✓
COPPERSTONE 162	1276	349	86-2423		A MC 164418	
COPPERSTONE 163	1276	355	86-2424		A MC 164419	
COPPERSTONE 164	1276	357	86-2425		A MC 164420	
COPPERSTONE 165	1276	359	86-2426		A MC 164421	
COPPERSTONE 166	1276	361	86-2427		A MC 164422	
COPPERSTONE 167	1276	363	86-2428		A MC 164423	
COPPERSTONE 168	1276	365	86-2429		A MC 164424	
COPPERSTONE 169	1276	367	86-2430		A MC 164425	
COPPERSTONE 170	1276	369	86-2431		A MC 164426	
COPPERSTONE 171	1276	371	86-2432		A MC 164427	
COPPERSTONE 172A	1276	373	86-2433		A MC 164428	
COPPERSTONE 183A	1276	395	86-2434		A MC 164439	
COPPERSTONE 184	1276	397	86-2435		A MC 164440	
COPPERSTONE 185	1276	398	86-2436		A MC 164441	
COPPERSTONE 186	1276	400	86-2437		A MC 164442	
COPPERSTONE 187	1276	402	86-2438		A MC 164443	
COPPERSTONE 188	1276	404	86-2439		A MC 164444	
COPPERSTONE 189	1276	406	86-2440		A MC 164445	
COPPERSTONE 190	1276	408	86-2441		A MC 164446	
COPPERSTONE 191	1276	410	86-2442		A MC 164447	
COPPERSTONE 192A	1276	412	86-2443		A MC 164448	
COPPERSTONE 210	1276	448	86-2444		A MC 164466	
COPPERSTONE 211	1276	450	86-2445		A MC 164467	
COPPERSTONE 212	1276	452	86-2446		A MC 164468	
COPPERSTONE 213	1276	454	86-2447		A MC 164469	
COPPERSTONE 214	1276	456	86-2448		A MC 164470	
COPPERSTONE 215	1276	458	86-2449		A MC 164471	
COPPERSTONE 216	1276	460	86-2450		A MC 164472	
COPPERSTONE 217	1276	462	86-2451		A MC 164473	
COPPERSTONE 218	1276	464	86-2452		A MC 164474	
COPPERSTONE 219	1276	466	86-2453		A MC 164475	
COPPERSTONE 220	1276	468	86-2454		A MC 164476	
COPPERSTONE 221	1276	470	86-2455		A MC 164477	
COPPERSTONE 222	1276	472	86-2456		A MC 164478	
COPPERSTONE 223	1276	474	86-2457		A MC 164479	
COPPERSTONE 224	1276	476	86-2458		A MC 164480	
COPPERSTONE 225	1276	478	86-2459		A MC 164481	
COPPERSTONE 226	1276	480	86-2460		A MC 164482	
COPPERSTONE 227	1276	482	86-2461		A MC 164483	
COPPERSTONE 228	1276	484	86-2462		A MC 164484	
COPPERSTONE 229	1276	486	86-2463		A MC 164485	
COPPERSTONE 230	1276	488	86-2464		A MC 164486	
COPPERSTONE 231	1276	490	86-2465		A MC 164487	
COPPERSTONE 232	1276	492	86-2466		A MC 164488	
COPPERSTONE 233	1276	494	86-2467		A MC 164489	

PHOENIX, ARIZONA

Aug 21 10 34 AM '93
 RECEIVED
 B.L.M. AZ STATE OFFICE

RECEIVED
 B.L.M. AZ STATE OFFICE
 Jul 31 1993
 9:00 AM
 CANCELLED
 PHOENIX, ARIZONA
 2/9/94

46

RECORDED AT THE
REQUEST OF

When recorded, mail to:

CYPRUS COPPERSTONE GOLD CORP.
9100 East Mineral Circle
P. O. Box 3299
Englewood, Colorado 80155

Attention: Land Management Dept.



92- 3655
RECORDED
OFFICIAL RECORDS
OF LA PAZ COUNTY ARIZONA
JUL 10 2 47 PM '92
LOIS K. HESSE
COUNTY RECORDER

RF	13+
CO. SUR	4
ST. SUR	5
P+H	1
TOTAL FEE	23
1-OF-13 PAGES	

This Space Reserved for Recording Information

AFFIDAVIT OF PERFORMANCE OF ANNUAL WORK - ARIZONA

	88612	98957	164418
STATE OF ARIZONA)	91283	105953	220648
) ss.	95246	108058	289984
COUNTY OF LA PAZ)	98423	144884	291242

SR *lyn*

George Burns, being duly sworn, deposes and says that he is a citizen of the United States and more than eighteen years of age, resides at 3043 Tomahawk Drive, Lake Havasu City, Arizona 86403, is personally acquainted with the mining claims described in Exhibit "A" attached hereto, situated in the Plamosa Mining District, La Paz County, Arizona.

The location of the claims by Township, Range, and Section, the book and page numbers wherein the original or latest amended location for each claim is recorded and the Bureau of Land Management serial numbers are shown on Exhibit "A", attached.

That between the 1st day of September, 1991 and June 15, 1992 at least \$48,100.00 worth of work and improvements were done and performed upon said claims, not including the location work of said claims, for the assessment year ending September 1, 1992. Such work and improvements were made by and at the expense of Cyprus Copperstone Gold Corporation, owner and/or lessee of said claims, for the purpose of complying with the laws of the United States pertaining to assessment or annual work, the same being as follows, to wit:

ACTUAL MINING: CYPRUS COPPERSTONE GOLD CORPORATION
9100 EAST MINERAL CIRCLE
P. O. BOX 3299
ENGLEWOOD, COLORADO 80155

The Affiant is duly authorized by Cyprus Copperstone Gold Corporation to make this Affidavit.

PHOENIX, ARIZONA
JUL 10 1992

JUL 31 1992

RECEIVED
BLM AZ STATE OFFICE

George Burns

George Burns
P. O. Box 3299
9100 East Mineral Circle
Englewood, Colorado 80155



Attention: Land Management Department

Attached to and made a part of that certain Affidavit of Performance of Annual Work dated the 29th day of June, 1992, covering the following unpatented lode mining claims located in all or portions of Section 23, Township 6 North, Range 14 West; Sections 6, 7, 8, 9, 10, 15, 16, 17, 18, 19, 20, 21 and 22, Township 6 North, Range 19 West; Sections 1, 2, 10, 11, 12, 13, 14, 22, 23, 24, 25, 26 and 27, Township 6 North, Range 20 West; Sections 24, 25 and 36, Township 7 North, Range 20 West; and Section 19, Township 7 North, Range 19 West, Gila and Salt River Principal Meridian, and Plamosa Mining District, County of La Paz, State of Arizona.

NAME OF CLAIM	ORIGINAL RECORDATION		AMENDED RECORDATION		BLM	
	BOOK	PAGE	BOOK	PAGE	SERIAL	NO.
COPPERSTONE # 15	1129	627	86-2314		A MC 088612	-
COPPERSTONE # 16	1129	630	86-2315		A MC 088613	-
COPPERSTONE # 17	1129	632	86-2316		A MC 088614	-
COPPERSTONE # 1	1128	65	86-2300		A MC 091283	-
COPPERSTONE # 2	1128	66	86-2301		A MC 091284	-
COPPERSTONE # 3	1128	67	86-2302		A MC 091285	-
COPPERSTONE # 4	1128	68	86-2303		A MC 091286	-
COPPERSTONE # 5	1128	69	86-2304		A MC 091287	-
COPPERSTONE # 6	1128	70	86-2305		A MC 091288	-
COPPERSTONE # 7	1128	72	86-2306		A MC 091289	-
COPPERSTONE # 8	1128	73	86-2307		A MC 091290	-
COPPERSTONE # 9	1128	74	86-2308		A MC 091291	-
COPPERSTONE # 10	1128	75	86-2309		A MC 091292	-
COPPERSTONE # 11	1128	76	86-2310		A MC 091293	-
COPPERSTONE # 12	1128	77	86-2311		A MC 091294	-
COPPERSTONE # 13	1128	78	86-2312		A MC 091295	-
COPPERSTONE # 14	1128	80	86-2313		A MC 091296	-
COPPERSTONE # 18	1131	294	86-2317		A MC 095246	-
COPPERSTONE # 19	1131	297	86-2318		A MC 095247	-
COPPERSTONE # 20	1131	298	86-2319		A MC 095248	-
COPPERSTONE # 21	1131	299	86-2320		A MC 095249	-
COPPERSTONE # 22	1131	300	86-2321		A MC 095250	-
COPPERSTONE # 23	1131	301	86-2322		A MC 095251	-
COPPERSTONE # 24	1131	302	86-2323		A MC 095252	-
COPPERSTONE # 25	1131	303	86-2324		A MC 095253	-
COPPERSTONE # 26	1131	304	86-2325		A MC 095254	-
COPPERSTONE # 27	1131	307	86-2326		A MC 095255	-
COPPERSTONE # 28	1131	308	86-2327		A MC 095256	-
COPPERSTONE # 29	1131	309	86-2328		A MC 095257	-
COPPERSTONE # 30	1151	145	86-2329		A MC 098423	-
COPPERSTONE # 31	1151	148	86-2330		A MC 098424	-
COPPERSTONE # 32	1151	149	86-2331		A MC 098425	-
COPPERSTONE # 33	1151	150	86-2332		A MC 098426	-
COPPERSTONE # 34	1151	151	86-2333		A MC 098427	-
COPPERSTONE # 35	1151	152	86-2334		A MC 098428	-
COPPERSTONE # 36	1151	153	86-2335		A MC 098429	-
COPPERSTONE # 37	1151	154	86-2336		A MC 098430	-
COPPERSTONE # 38	1151	155	86-2337		A MC 098431	-
COPPERSTONE # 39	1151	156	86-2338		A MC 098432	-
COPPERSTONE # 40	1151	157	86-2339		A MC 098433	-

PHOENIX, ARIZONA
9-00 A.M.

NAME OF CLAIM	ORIGINAL RECORDATION		AMENDED RECORDATION		BLM	
	BOOK	PAGE	BOOK	PAGE	SERIAL	NO.
COPPERSTONE # 41	1152	181	86-2340		A MC 098957	
COPPERSTONE # 42	1152	183	86-2341		A MC 098958	
COPPERSTONE # 43	1152	185	86-2342		A MC 098959	
COPPERSTONE # 44	1152	187	86-2343		A MC 098960	
COPPERSTONE # 45	1152	189	86-2344		A MC 098961	
COPPERSTONE # 46	1152	191	86-2345		A MC 098962	
COPPERSTONE # 47	1152	193	86-2346		A MC 098963	
COPPERSTONE # 48	1152	195	86-2347		A MC 098964	
COPPERSTONE # 49	1152	197	86-2348		A MC 098965	
COPPERSTONE # 50	1152	199	86-2349		A MC 098966	
COPPERSTONE # 51	1152	201	86-2350		A MC 098967	
COPPERSTONE # 52	1152	203	86-2351		A MC 098968	
COPPERSTONE # 53	1152	205	86-2352		A MC 098969	
COPPERSTONE # 54	1152	763	86-2353		A MC 098970	
COPPERSTONE # 55	1152	765	86-2354		A MC 098971	
COPPERSTONE # 56	1152	767	86-2355		A MC 098972	
COPPERSTONE # 57	1152	769	86-2356		A MC 098973	
COPPERSTONE # 58	1152	771	86-2357		A MC 098974	
COPPERSTONE # 59	1152	773	86-2358		A MC 098975	
COPPERSTONE # 60	1152	775	86-2359		A MC 098976	
COPPERSTONE # 61	1152	777	86-2360		A MC 098977	
COPPERSTONE # 62	1152	779	86-2361		A MC 098978	
COPPERSTONE # 63	1152	781	86-2362		A MC 098979	
IRON REEF #1	1168	69			A MC 105953	
IRON REEF #2	1168	72			A MC 105954	
IRON REEF #3	1168	74			A MC 105955	
IRON REEF #4	1168	76			A MC 105956	
IRON REEF #5	1168	78			A MC 105957	
IRON REEF #6	1168	80			A MC 105958	
IRON REEF #7	1168	82			A MC 105959	
IRON REEF #8	1168	84			A MC 105960	
IRON REEF #9	1168	86			A MC 105961	
IRON REEF #10	1168	88			A MC 105962	
COPPERSTONE # 64	1173	716	86-2363		A MC 108058	
COPPERSTONE # 65	1173	719	86-2364		A MC 108059	
COPPERSTONE 101	1254	76	86-2365		A MC 144884	
COPPERSTONE 102	1254	79	86-2366		A MC 144885	
COPPERSTONE 103	1254	81	86-2367		A MC 144886	
COPPERSTONE 104	1254	83	86-2368		A MC 144887	
COPPERSTONE 105	1254	85	86-2369		A MC 144888	
COPPERSTONE 106	1254	87	86-2370		A MC 144889	
COPPERSTONE 107	1254	89	86-2371		A MC 144890	
COPPERSTONE 108	1254	91	86-2372		A MC 144891	
COPPERSTONE 109	1254	93	86-2373		A MC 144892	
COPPERSTONE 110	1254	95	86-2374		A MC 144893	
COPPERSTONE 111	1254	97	86-2375		A MC 144894	

S-00 A-11
PHOENIX, ARIZONA

EXHIBIT "A" CONTINUED

NAME OF CLAIM	ORIGINAL RECORDATION		AMENDED RECORDATION		BLM	
	BOOK	PAGE	BOOK	PAGE	SERIAL	NO.
COPPERSTONE 112	1254	99	86-2376		A MC 144895	
COPPERSTONE 113	1254	101	86-2377		A MC 144896	
COPPERSTONE 114	1254	103	86-2378		A MC 144897	
COPPERSTONE 115	1254	105	86-2379		A MC 144898	
COPPERSTONE 116A	1254	107	86-2380		A MC 144899	
COPPERSTONE 117	1254	109	86-2381		A MC 144900	
COPPERSTONE 118	1254	111	86-2382		A MC 144901	
COPPERSTONE 119	1254	113	86-2383		A MC 144902	
COPPERSTONE 120	1254	115	86-2384		A MC 144903	
COPPERSTONE 122	1254	119	86-2385		A MC 144905	
COPPERSTONE 123	1254	121	86-2386		A MC 144906	
COPPERSTONE 124	1254	123	86-2387		A MC 144907	
COPPERSTONE 125	1254	125	86-2388		A MC 144908	
COPPERSTONE 126	1254	127	86-2389		A MC 144909	
COPPERSTONE 127	1254	129	86-2390		A MC 144910	
COPPERSTONE 129	1254	133	86-2391		A MC 144912	
COPPERSTONE 130	1254	135	86-2392		A MC 144913	
COPPERSTONE 131	1254	137	86-2393		A MC 144914	
COPPERSTONE 132	1254	139	86-2394		A MC 144915	
COPPERSTONE 133	1254	141	86-2395		A MC 144916	
COPPERSTONE 134	1254	143	86-2396		A MC 144917	
COPPERSTONE 136	1254	147	86-2397		A MC 144919	
COPPERSTONE 137	1254	149	86-2398		A MC 144920	
COPPERSTONE 138	1254	151	86-2399		A MC 144921	
COPPERSTONE 139	1254	153	86-2400		A MC 144922	
COPPERSTONE 140	1254	155	86-2401		A MC 144923	
COPPERSTONE 141	1254	157	86-2402		A MC 144924	
COPPERSTONE 142	1254	159	86-2403		A MC 144925	
COPPERSTONE 143	1254	161	86-2404		A MC 144926	
COPPERSTONE 144	1254	163	86-2405		A MC 144927	
COPPERSTONE 145	1254	165	86-2406		A MC 144928	
COPPERSTONE 146	1254	167	86-2407		A MC 144929	
COPPERSTONE 147	1254	169	86-2408		A MC 144930	
COPPERSTONE 148	1254	171	86-2409		A MC 144931	
COPPERSTONE 149	1254	173	86-2410		A MC 144932	
COPPERSTONE 150	1254	175	86-2411		A MC 144933	
COPPERSTONE 151	1254	177	86-2412		A MC 144934	
COPPERSTONE 152	1254	179	86-2413		A MC 144935	
COPPERSTONE 153	1254	181	86-2414		A MC 144936	
COPPERSTONE 154	1254	183	86-2415		A MC 144937	
COPPERSTONE 155	1254	185	86-2416		A MC 144938	
COPPERSTONE 156	1254	187	86-2417		A MC 144939	
COPPERSTONE 157	1254	189	86-2418		A MC 144940	
COPPERSTONE 158	1254	191	86-2419		A MC 144941	
COPPERSTONE 159	1254	193	86-2420		A MC 144942	
COPPERSTONE 160	1254	195	86-2421		A MC 144943	

9:00 A.M.
PHOENIX, ARIZONA

JUL 31 '92

RECEIVED
BLM, AZ STATE OFFICE

NAME OF CLAIM	ORIGINAL RECORDATION		AMENDED RECORDATION		BLM SERIAL NO.	
	BOOK	PAGE	BOOK	PAGE	SERIAL	NO.
COPPERSTONE 161✓	1254	197	86-2422		A MC 144944	✓
COPPERSTONE 162	1276	349	86-2423		A MC 164418	
COPPERSTONE 163	1276	355	86-2424		A MC 164419	
COPPERSTONE 164	1276	357	86-2425		A MC 164420	
COPPERSTONE 165	1276	359	86-2426		A MC 164421	
COPPERSTONE 166	1276	361	86-2427		A MC 164422	
COPPERSTONE 167	1276	363	86-2428		A MC 164423	
COPPERSTONE 168	1276	365	86-2429		A MC 164424	
COPPERSTONE 169	1276	367	86-2430		A MC 164425	
COPPERSTONE 170	1276	369	86-2431		A MC 164426	
COPPERSTONE 171	1276	371	86-2432		A MC 164427	
COPPERSTONE 172A	1276	373	86-2433		A MC 164428	
COPPERSTONE 183A	1276	395	86-2434		A MC 164439	
COPPERSTONE 184	1276	397	86-2435		A MC 164440	
COPPERSTONE 185	1276	398	86-2436		A MC 164441	
COPPERSTONE 186	1276	400	86-2437		A MC 164442	
COPPERSTONE 187	1276	402	86-2438		A MC 164443	
COPPERSTONE 188	1276	404	86-2439		A MC 164444	
COPPERSTONE 189	1276	406	86-2440		A MC 164445	
COPPERSTONE 190	1276	408	86-2441		A MC 164446	
COPPERSTONE 191	1276	410	86-2442		A MC 164447	
COPPERSTONE 192A	1276	412	86-2443		A MC 164448	
COPPERSTONE 210	1276	448	86-2444		A MC 164466	
COPPERSTONE 211	1276	450	86-2445		A MC 164467	
COPPERSTONE 212	1276	452	86-2446		A MC 164468	
COPPERSTONE 213	1276	454	86-2447		A MC 164469	
COPPERSTONE 214	1276	456	86-2448		A MC 164470	
COPPERSTONE 215	1276	458	86-2449		A MC 164471	
COPPERSTONE 216	1276	460	86-2450		A MC 164472	
COPPERSTONE 217	1276	462	86-2451		A MC 164473	
COPPERSTONE 218	1276	464	86-2452		A MC 164474	
COPPERSTONE 219	1276	466	86-2453		A MC 164475	
COPPERSTONE 220	1276	468	86-2454		A MC 164476	
COPPERSTONE 221	1276	470	86-2455		A MC 164477	
COPPERSTONE 222	1276	472	86-2456		A MC 164478	
COPPERSTONE 223	1276	474	86-2457		A MC 164479	
COPPERSTONE 224	1276	476	86-2458		A MC 164480	
COPPERSTONE 225	1276	478	86-2459		A MC 164481	
COPPERSTONE 226	1276	480	86-2460		A MC 164482	
COPPERSTONE 227	1276	482	86-2461		A MC 164483	
COPPERSTONE 228	1276	484	86-2462		A MC 164484	
COPPERSTONE 229	1276	486	86-2463		A MC 164485	
COPPERSTONE 230	1276	488	86-2464		A MC 164486	
COPPERSTONE 231	1276	490	86-2465		A MC 164487	
COPPERSTONE 232	1276	492	86-2466		A MC 164488	
COPPERSTONE 233	1276	494	86-2467		A MC 164489	

9:00 A.M.
PHOENIX, ARIZONA

JUL 31 '92

RECEIVED
BLM, AZ STATE OFFICE

EXHIBIT "A" CONTINUED

NAME OF CLAIM	ORIGINAL RECORDATION		AMENDED RECORDATION		BLM SERIAL NO.	
	BOOK	PAGE	BOOK	PAGE	SERIAL	NO.
COPPERSTONE 234	1276	496	86-2468		A MC 164490	-
COPPERSTONE 235	1276	498	86-2469		A MC 164491	-
COPPERSTONE 236	1276	500	86-2470		A MC 164492	-
COPPERSTONE 237	1276	502	86-2471		A MC 164493	-
COPPERSTONE 238	1276	504	86-2472		A MC 164494	-
COPPERSTONE 239	1276	506	86-2473		A MC 164495	-
COPPERSTONE 240	1276	508	86-2474		A MC 164496	-
COPPERSTONE 241	1276	510	86-2475		A MC 164497	-
COPPERSTONE 242	1276	512	86-2476		A MC 164498	-
COPPERSTONE 243	1276	514	86-2477		A MC 164499	-
COPPERSTONE 244	1276	516	86-2478		A MC 164500	-
COPPERSTONE 245	1276	518	86-2479		A MC 164501	-
COPPERSTONE 246	1276	520	86-2480		A MC 164502	-
COPPERSTONE 247	1276	522	86-2481		A MC 164503	-
COPPERSTONE 248	1276	524	86-2482		A MC 164504	-
COPPERSTONE 249	1276	526	86-2483		A MC 164505	-
COPPERSTONE 250	1276	528	86-2484		A MC 164506	-
COPPERSTONE 251	1276	530	86-2485		A MC 164507	-
COPPERSTONE 252	1276	532	86-2486		A MC 164508	-
COPPERSTONE 253	1276	534	86-2487		A MC 164509	-
COPPERSTONE 254	1276	536	86-2488		A MC 164510	-
COPPERSTONE 255	1276	538	86-2489		A MC 164511	-
COPPERSTONE 256	1276	540	86-2490		A MC 164512	-
COPPERSTONE 257	1276	542	86-2491		A MC 164513	-
COPPERSTONE 258	1276	544	86-2492		A MC 164514	-
COPPERSTONE 259	1276	546	86-2493		A MC 164515	-
COPPERSTONE 260	1276	548	86-2494		A MC 164516	-
COPPERSTONE 261	1276	550	86-2495		A MC 164517	-
COPPERSTONE 262	1276	552	86-2496		A MC 164518	-
COPPERSTONE 263	1276	554	86-2497		A MC 164519	-
COPPERSTONE 264	1276	556	86-2498		A MC 164520	-
COPPERSTONE 265	1276	558	86-2499		A MC 164521	-
COPPERSTONE 266	1276	560	86-2500		A MC 164522	-
COPPERSTONE 267	1276	562	86-2501		A MC 164523	-
COPPERSTONE 268	1276	564	86-2502		A MC 164524	-
COPPERSTONE 269	1276	566	86-2503		A MC 164525	-
COPPERSTONE 270	1276	568	86-2504		A MC 164526	-
COPPERSTONE 271	1276	570	86-2505		A MC 164527	-
COPPERSTONE 272	1276	572	86-2506		A MC 164528	-
COPPERSTONE 273	1276	574	86-2507		A MC 164529	-
COPPERSTONE 274	1276	576	86-2508		A MC 164530	-
COPPERSTONE 275	1276	578	86-2509		A MC 164531	-
COPPERSTONE 276	1276	580	86-2510		A MC 164532	-
COPPERSTONE 277	1276	582	86-2511		A MC 164533	-
COPPERSTONE 278	1276	584	86-2512		A MC 164534	-
COPPERSTONE 279	1276	586	86-2513		A MC 164535	-

9:00 A.M.
PHOENIX, ARIZONA

JUL 31 '92

RECEIVED
BLM AZ STATE OFFICE

EXHIBIT "A" CONTINUED

NAME OF CLAIM	ORIGINAL RECORDATION		AMENDED RECORDATION		BLM SERIAL NO.	
	BOOK	PAGE	BOOK	PAGE	SERIAL	NO.
COPPERSTONE 280	1276	588	86-2514		A MC 164536	
COPPERSTONE 281	1276	590	86-2515		A MC 164537	
COPPERSTONE 282	1276	592	86-2516		A MC 164538	
COPPERSTONE 283	1276	594	86-2517		A MC 164539	
COPPERSTONE 284	1276	596	86-2518		A MC 164540	
COPPERSTONE 285	1276	598	86-2519		A MC 164541	
COPPERSTONE 286	1276	600	86-2520		A MC 164542	
COPPERSTONE 287	1276	602	86-2521		A MC 164543	
COPPERSTONE 288	1276	604	86-2522		A MC 164544	
COPPERSTONE 289	1276	606	86-2523		A MC 164545	
COPPERSTONE 290	1276	608	86-2524		A MC 164546	
COPPERSTONE 291	1276	610	86-2525		A MC 164547	
COPPERSTONE 292	1276	612	86-2526		A MC 164548	
COPPERSTONE 293	1276	614	86-2527		A MC 164549	
COPPERSTONE 294	1276	616	86-2528		A MC 164550	
COPPERSTONE 295	1276	618	86-2529		A MC 164551	
COPPERSTONE 296	1276	620	86-2530		A MC 164552	
COPPERSTONE 297	1276	622	86-2531		A MC 164553	
COPPERSTONE 298	1276	624	86-2532		A MC 164554	
COPPERSTONE 299	1276	626	86-2533		A MC 164555	
COPPERSTONE 300	1276	628	86-2534		A MC 164556	
COPPERSTONE 301	1276	630	86-2535		A MC 164557	
COPPERSTONE 302	1276	632	86-2536		A MC 164558	
COPPERSTONE 303	1276	634	86-2537		A MC 164559	
COPPERSTONE 304	1276	636	86-2538		A MC 164560	
COPPERSTONE 305	1276	638	86-2539		A MC 164561	
COPPERSTONE 306	1276	640	86-2540		A MC 164562	
COPPERSTONE 307	1276	642	86-2541		A MC 164563	
COPPERSTONE 308	1276	644	86-2542		A MC 164564	
COPPERSTONE 309	1276	646	86-2543		A MC 164565	
COPPERSTONE 310	1276	648	86-2544		A MC 164566	
COPPERSTONE 311	1276	650	86-2545		A MC 164567	
COPPERSTONE 312	1276	652	86-2546		A MC 164568	
COPPERSTONE 313	1276	654	86-2547		A MC 164569	
COPPERSTONE 314	1276	656	86-2548		A MC 164570	
COPPERSTONE 315	1276	658	86-2549		A MC 164571	
COPPERSTONE 316	84-002461		86-2550		A MC 220648	
COPPERSTONE 317	84-002460		86-2551		A MC 220649	
COPPERSTONE 318	84-002462		86-2552		A MC 220650	
COPPERSTONE 319	84-002463		86-2553		A MC 220651	
COPPERSTONE 320	84-002464		86-2554		A MC 220652	
COPPERSTONE 321	84-002465		86-2555		A MC 220653	
COPPERSTONE 322	84-002466		86-2556		A MC 220654	
COPPERSTONE 323	84-002467		86-2557		A MC 220655	
COPPERSTONE 324	84-002468		86-2558		A MC 220656	
COPPERSTONE 325	84-002469		86-2559		A MC 220657	

9:00 A.M.
PHOENIX, ARIZONA

JUL 31 '92

RECEIVED
BLM, AZ STATE OFFICE

EXHIBIT "A" CONTINUED

92- 3655

NAME OF CLAIM	ORIGINAL RECORDATION		AMENDED RECORDATION		BLM SERIAL NO.	
	BOOK	PAGE	BOOK	PAGE	SERIAL	NO.
COPPERSTONE 326	84-002470		86-2560		A MC 220658	
COPPERSTONE 327	84-002471		86-2561		A MC 220659	
COPPERSTONE 328	84-002472		86-2562		A MC 220660	
COPPERSTONE 329	86-4548				A MC 260459	
COPPERSTONE 330	86-4549				A MC 260460	
COPPERSTONE 331	86-4550				A MC 260461	
COPPERSTONE 332	86-4551				A MC 260462	
COPPERSTONE 333	86-4552				A MC 260463	
COPPERSTONE 334	86-4553				A MC 260464	
COPPERSTONE 335	86-4554				A MC 260465	
COPPERSTONE 336	86-4555				A MC 260466	
COPPERSTONE 337	86-4556				A MC 260467	
COPPERSTONE 338	86-4557				A MC 260468	
COPPERSTONE 339	86-4558				A MC 260469	
COPPERSTONE #340	88-5667				A MC 289984	
COPPERSTONE #341	88-5602				A MC 289985	
COPPERSTONE #342	88-5603				A MC 289986	
COPPERSTONE #343	89-5604				A MC 289987	
COPPERSTONE #344	89-5605				A MC 289988	
COPPERSTONE #345	89-5606				A MC 289989	
COPPERSTONE #346	89-5607				A MC 289990	
COPPERSTONE #347	89-5608				A MC 289991	
COPPERSTONE #348	89-5609				A MC 289992	
COPPERSTONE #349	89-5610				A MC 289993	
COPPERSTONE #350	89-5611				A MC 289994	
COPPERSTONE #351	89-5612				A MC 289995	
COPPERSTONE #352	89-5613				A MC 289996	
COPPERSTONE #353	89-5614				A MC 289997	
COPPERSTONE #354	89-5615				A MC 289998	
COPPERSTONE #355	89-5616				A MC 289999	
COPPERSTONE #356	89-5617				A MC 290000	
COPPERSTONE #357	89-5618				A MC 290001	
COPPERSTONE #358	89-5619				A MC 290002	
COPPERSTONE #359	89-5620				A MC 290003	
COPPERSTONE #360	89-5621				A MC 290004	
COPPERSTONE #361	89-5622				A MC 290005	
COPPERSTONE #362	89-5623				A MC 290006	
COPPERSTONE #363	89-5624				A MC 290007	
COPPERSTONE #364	89-5625				A MC 290008	
COPPERSTONE #365	89-5626				A MC 290009	
COPPERSTONE #366	89-5627				A MC 290010	
COPPERSTONE #367	89-5628				A MC 290011	
COPPERSTONE #368	89-5629				A MC 290012	
COPPERSTONE #369	89-5630				A MC 290013	
COPPERSTONE #370	89-5631				A MC 290014	
COPPERSTONE #371	89-5632				A MC 290015	

9:00 A.M.
PHOENIX, ARIZONA

JUL 31 '92

RECEIVED
BLM, AZ STATE OFFICE

7/3

EXHIBIT "A" CONTINUED

NAME OF CLAIM	ORIGINAL RECORDATION		AMENDED RECORDATION		BLM SERIAL NO.	
	BOOK	PAGE	BOOK	PAGE	SERIAL	NO.
COPPERSTONE #372	89-5633				A MC 290016	
COPPERSTONE #373	89-5634				A MC 290017	
COPPERSTONE #374	89-5635				A MC 290018	
COPPERSTONE #375	89-5636				A MC 290019	
COPPERSTONE #376	89-5637				A MC 290020	
COPPERSTONE #377	89-5638				A MC 290021	
COPPERSTONE #378	89-5639				A MC 290022	
COPPERSTONE #379	89-5640				A MC 290023	
COPPERSTONE #380	89-5641				A MC 290024	
COPPERSTONE #381	89-5642				A MC 290025	
COPPERSTONE #382	89-5643				A MC 290026	
COPPERSTONE #383	89-5644				A MC 290027	
COPPERSTONE #384	88-5645				A MC 290028	
COPPERSTONE #385	88-5646				A MC 290029	
COPPERSTONE #386	88-5647				A MC 290030	
COPPERSTONE #387	88-5648				A MC 290031	
COPPERSTONE #388	88-5649				A MC 290032	
COPPERSTONE #389	88-5650				A MC 290033	
COPPERSTONE #390	88-5651				A MC 290034	
COPPERSTONE #391	88-5652				A MC 290035	
COPPERSTONE #392	88-5653				A MC 290036	
COPPERSTONE #393	88-5654				A MC 290037	
COPPERSTONE #394	88-5655				A MC 290038	
COPPERSTONE #395	88-5656				A MC 290039	
COPPERSTONE #396	88-5657				A MC 290040	
COPPERSTONE #397	88-5658				A MC 290041	
COPPERSTONE #398	88-5659				A MC 290042	
COPPERSTONE #399	88-5660				A MC 290043	
COPPERSTONE #400	88-5661				A MC 290044	
COPPERSTONE #401	88-5662				A MC 290045	
COPPERSTONE #402	88-5663				A MC 290046	
COPPERSTONE #403	88-5664				A MC 290047	
COPPERSTONE #404	88-5665				A MC 290048	
COPPERSTONE #405	88-5666				A MC 290049	
COPPERSTONE #406	88-5668				A MC 290050	
COPPERSTONE #407	88-5669				A MC 290051	
COPPERSTONE #408	88-5670				A MC 290052	
COPPERSTONE #409	88-5671				A MC 290053	
COPPERSTONE #410	88-5672				A MC 290054	
COPPERSTONE #411	88-5673				A MC 290055	
COPPERSTONE #412	88-5674				A MC 290056	
COPPERSTONE #413	88-5675				A MC 290057	
COPPERSTONE #414	88-5676				A MC 290058	
COPPERSTONE #415	88-5677				A MC 290059	
COPPERSTONE #416	88-5678				A MC 290060	
COPPERSTONE #417	88-5679				A MC 290061	

9:00 A.M.
PHOENIX, ARIZONA

JUL 31 '92

RECEIVED
BLM, AZ STATE OFFICE

EXHIBIT "A" CONTINUED

NAME OF CLAIM	ORIGINAL RECORDATION		AMENDED RECORDATION		BLM SERIAL NO.	
	BOOK	PAGE	BOOK	PAGE	SERIAL	NO.
COPPERSTONE #418	88-5680				A MC	290062
COPPERSTONE #419	88-5681				A MC	290063
COPPERSTONE #420	88-5682				A MC	290064
COPPERSTONE #421	88-5683				A MC	290065
COPPERSTONE #422	88-5684				A MC	290066
COPPERSTONE #423	88-5685				A MC	290067
COPPERSTONE #424	88-5686				A MC	290068
COPPERSTONE #425	88-5687				A MC	290069
COPPERSTONE #426	88-5688				A MC	290070
COPPERSTONE #427	88-5689				A MC	290071
COPPERSTONE #428	88-5690				A MC	290072
COPPERSTONE #429	88-5691				A MC	290073
COPPERSTONE #430	88-5692				A MC	290074
COPPERSTONE #431	88-5693				A MC	290075
COPPERSTONE #432	88-5694				A MC	290076
COPPERSTONE #433	88-5695				A MC	290077
COPPERSTONE #434	88-5696				A MC	290078
COPPERSTONE #435	88-5697				A MC	290079
COPPERSTONE #436	88-5698				A MC	290080
COPPERSTONE #437	88-5699				A MC	290081
COPPERSTONE #438	88-5700				A MC	290082
COPPERSTONE #439	88-5701				A MC	290083
COPPERSTONE #440	88-5702				A MC	290084
COPPERSTONE #441	88-5703				A MC	290085
COPPERSTONE #442	88-5704				A MC	290086
COPPERSTONE #443	88-5705				A MC	290087
COPPERSTONE #444	88-5706				A MC	290088
COPPERSTONE #445	88-5707				A MC	290089
COPPERSTONE #446	88-5708				A MC	290090
COPPERSTONE #447	88-5709				A MC	290091
COPPERSTONE #448	88-5710				A MC	290092
COPPERSTONE #449	88-5711				A MC	290093
COPPERSTONE #450	88-5712				A MC	290094
COPPERSTONE #451	88-5713				A MC	290095
COPPERSTONE #452	88-5714				A MC	290096
COPPERSTONE #453	88-5715				A MC	290097
COPPERSTONE #454	88-5716				A MC	290098
COPPERSTONE #455	88-5717				A MC	290099
COPPERSTONE #456	88-5718				A MC	290100
COPPERSTONE #457	88-5719				A MC	290101
COPPERSTONE #458	88-5720				A MC	290102
COPPERSTONE #459	88-5721				A MC	290103
COPPERSTONE #460	88-5722				A MC	290104
COPPERSTONE #461	88-5723				A MC	290105
COPPERSTONE #462	88-5724				A MC	290106
COPPERSTONE #463	88-5725				A MC	290107

9:00 A.M.
PHOENIX, ARIZONA

JUL 31 '92

RECEIVED
BLM, AZ STATE OFFICE

76

EXHIBIT "A" CONTINUED

NAME OF CLAIM	ORIGINAL RECORDATION		AMENDED RECORDATION		BLM	
	BOOK	PAGE	BOOK	PAGE	SERIAL	NO.
COPPERSTONE #464 ✓	88-5726				A MC 290108	✓
COP 46	88-7050				A MC 291242	-
COP 47	88-7051				A MC 291243	-
COP 48	88-7052				A MC 291244	-
COP 49	88-7053				A MC 291245	-
COP 50	88-7054				A MC 291246	-
COP 51	88-7055				A MC 291247	-
COP 52	88-7056				A MC 291248	-
COP 53	88-7057				A MC 291249	-
COP 54	88-7058				A MC 291250	-
COP 55	88-7059				A MC 291251	-
COP 56	88-7060				A MC 291252	-
COP 57	88-7061				A MC 291253	-
COP 58	88-7027				A MC 291254	-
COP 59	88-7028				A MC 291255	-
COP 60	88-7029				A MC 291256	-
COP 61	88-7030				A MC 291257	-
COP 62	88-7031				A MC 291258	-
COP 63	88-7032				A MC 291259	-
COP 64	88-7033				A MC 291260	-
COP 65	88-7034				A MC 291261	-
COP 66	88-7035				A MC 291262	-
COP 67	88-7036				A MC 291263	-
COP 68	88-7037				A MC 291264	-
COP 69	88-7038				A MC 291265	-
COP 70	88-7039				A MC 291266	-
COP 71	88-7040				A MC 291267	-
COP 72	88-7041				A MC 291268	-
COP 73	88-7042				A MC 291269	-
COP 74	88-7043				A MC 291270	-
COP 75	88-7044				A MC 291271	-
COP 76	88-7045				A MC 291272	-
COP 77	88-7046				A MC 291273	-
COP 78	88-7047				A MC 291274	-
COP 79	88-7048				A MC 291275	-
COP 80	88-7049				A MC 291276	-
COP 81	88-7000				A MC 291277	-
COP 82	88-7001				A MC 291278	-
COP 83	88-7002				A MC 291279	-
COP 84	88-7003				A MC 291280	-
COP 85	88-7004				A MC 291281	-
COP 86	88-7005				A MC 291282	-
COP 87	88-7006				A MC 291283	-
COP 88	88-7007				A MC 291284	-
COP 89	88-7008				A MC 291285	-
COP 90	88-7009				A MC 291286	-

9:00 A.M.
PHOENIX, ARIZONA

JUL 31 '92

RECEIVED
BLM, AZ STATE OFFICE

BUREAU OF LAND MANAGEMENT FEE SCHEDULE

Recordation of new claims has been increased from a \$5.00 filing fee to a \$10.00 filing fee per claim.

Number of New Filings: 0

X \$ 10.00 per Claim: \$ 0

Regulations now require a \$5.00 filing fee for all documents pertaining to mining claims. As in the past all documents filed must include claim names and BLM serial numbers.

Number of Affidavits: 1

Number of Claims: 481

X \$ 5.00 (per claim)

Sub Total Cost \$ 2,405.00

No. of Intent to Hold: 0

Number of Claims: 0

X \$ 5.00 (per claim)

Sub Total Cost \$ 0

All other documents pertaining to mining claims (Transfer of Interest, Amendments, etc.) also require a charge of \$5.00 per claim.

Number of Documents: 0

Number of Claims: 0

X \$ 5.00 (per claim)

Sub Total Cost \$ 0

TOTAL AMOUNT ENCLOSED: \$ 2,405.00

Accounting Advice/copies are to be returned to:

Cyprus Copperstone Gold Corporation
9100 East Mineral Circle
P. O. Box 3299
Englewood, Colorado 80155

Attn: Land Management Department

By:

Name: P. G. Brady

Title: Associate Land Administrator

9:00 A.M.
PHOENIX, ARIZONA

JUL 31 '92

RECEIVED
BLM AZ STATE OFFICE



Cyprus Minerals Company
9100 East Mineral Circle
Post Office Box 3299
Englewood, Colorado 80155
303-643-5000

July 28, 1992

Bureau of Land Management
Arizona State Office
Siete Square Building
3707 North 7th Street
Phoenix, AZ 85014

RECEIVED
BLM, AZ STATE OFFICE
JUL 31 '92
9:00 AM
PHOENIX, ARIZONA

Gentlemen:

Enclosed for filing is the recorded copy of the Affidavit of Performance of Annual Work covering 481 unpatented lode mining claims known as the Copperstone #15, et al., BLM Serial Numbers A MC 088612, et al. Also enclosed is our check in the amount of \$2,405.00 to cover the filing fee.

Please acknowledge receipt of the Affidavit by dating and signing a copy of this letter and return it, along with a BLM date and time-stamped copy of the Affidavit, to the attention of the Land Management Department at the above letterhead address.

Should you have any questions, please do not hesitate to call me at (303) 643-5188. Thank you for your assistance.

Sincerely,

Pat Brady
Associate Land Administrator

PB/ale

Enclosures

L-100064, 100065, 100086, 100394, & 100480
P.O.L. File

Received this _____ day of _____, 1992.

By: _____

**** IMPORTANT INFORMATION - RETAIN ****

FILING FEE FOR AFFIDAVIT OF PERFORMANCE OF ANNUAL WORK
COVERING 481 UNPATENTED LODE MINING CLAIMS KNOWN AS THE
COPPERSTONE #15, ET AL., FOR THE 1991/1992 ASSESSMENT YEAR.

↓ CAREFULLY DETACH BEFORE CASHING ↓

UNITED STATES
DEPARTMENT OF THE INTERIOR
—BUREAU OF LAND MANAGEMENT—

RECEIPT AND ACCOUNTING ADVICE

NO. 1925320 04

SM/AZ

07/31/92

Subject: AFFIDAVITS OF ASSESSMENT WORK (481) ✓

2 1 12

2,405.00

Applicant:

CYPRUS COPPERSTONE GOLD
9100 EAST MINERAL CIRCLE
P. O. BOX 3299
ENGLEWOOD, CO 80155

SAME - CK #1304670

Remitter: 303-643-5000

OK *ly*

Assignor:

LEASE MANAGEMENT DATA ☐ NEW ☐ UPDATE ☐ PAYMENT

ORIGINAL SERIAL NO.	ASG.	TYPE	ST.	CTY.	FUND SYMBOL	ACRES/UNITS	RATE
AME 88612, ET AL							

AMOUNT	ANV. DATE	EXP. DATE	BILL CYC.	S/C	DISTRICT	NEXT BILL	MISC. DATA	U of M	ACTUAL UNITS

ASSIGNMENT SERIAL NO.	ASG.	TYPE	ST.	CTY.	FUND SYMBOL	ACRES/UNITS	RATE

AMOUNT	ANV. DATE	EXP. DATE	BILL CYC.	S/C	DISTRICT	NEXT BILL	MISC. DATA	U of M	ACTUAL UNITS

APPLY REMITTANCE			
ACTION	FUND SYMBOL	CTY.	AMOUNT
FILING FEE			
RENTAL			
UNEARNED			
REFUND			
TOTAL			
AMOUNT DUE			

Remarks:

sgm ack.

BY:

DATE:

- ☐ Lease in Error?
☐ AIX*
☐ Auto Foreclosure*
☐ Auto Release*

Of Interest?
Operating Rights?
Operator
How Filed?

FOR MMS USE ONLY

FOR MMS USE ONLY		
BILLEE		FOREST REFUGE
NUMBER		
OCS SECTION		
CODE		

CASE FOLDER COPY

J.J. BENSING, MANAGER, LAND
CYPRUS MINERALS CO.
PO BOX 3299
ENGLEWOOD CO
80155



RECORDED
IN OFFICIAL RECORDS
OF LA PAZ COUNTY, ARIZONA

JUL 15 2 32 PM '91

AFFIDAVIT OF PERFORMANCE OF ANNUAL WORK - ARIZONA

) ss.

COUNTY OF LA PAZ)

88612	98957	164418
91283	105953	220648
95246	108058	260459
98423	144884	289984

LOIS K. HESSE
COUNTY RECORDER

29/2 42

37

M. L. Schroder, being duly sworn, deposes and says that he is a citizen of the United States and more than eighteen years of age, resides at 178 Impala Lane, Lake Havasu City, Arizona 86403, is personally acquainted with the mining claims described in Exhibit "A" attached hereto, situated in the Plamosa Mining District, La Paz County, Arizona.

The location of the claims by Township, Range, and Section, the book and page numbers wherein the original or latest amended location for each claim is recorded and the Bureau of Land Management serial numbers are shown on Exhibit "A", attached.

That between the 1st day of September, 1990 and June 30, 1991 at least \$48,100.00 worth of work and improvements were done and performed upon said claims, not including the location work of said claims, for the assessment year ending September 1, 1991. Such work and improvements were made by and at the expense of Cyprus Copperstone Gold Corporation, owner and/or lessee of said claims, for the purpose of complying with the laws of the United States pertaining to assessment or annual work, the same being as follows, to wit:

ACTUAL MINING: CYPRUS COPPERSTONE GOLD CORPORATION
9100 EAST MINERAL CIRCLE
P. O. BOX 3299
ENGLEWOOD, COLORADO 80155

The Affiant is duly authorized by Cyprus Copperstone Gold Corporation to make this Affidavit.

M. F. Schrader

M. L. Schroder
P. O. Box 3299
9100 East Mineral Circle
Englewood, Colorado 80155

Attention: J. J. Bensing
Manager, Land

APPROVED

[Signature]
P.B.

STATE OF ARIZONA)
) ss.
COUNTY OF LA PAZ)

The foregoing instrument was acknowledged before me this 9TH day of July, 1991, by M. L. Schroder on behalf of Cyprus Copperstone Gold Corporation.

IN WITNESS WHEREOF, I have hereunto set my hand and affixed my notary seal the day and year first above written.

Mary J. Swartzmuller
Notary Public
Sage County

896 Deepwater Dr
Lake Havasu City, Az 86403
Address

My Commission expires: 6-15-95

SEAL

PLS

— 31 —

11

EXHIBIT "A"

Attached to and made a part of that certain Affidavit of Performance of Annual Work dated the 9th day of July, 1991, covering the following unpatented lode mining claims located in all or portions of Section 23, Township 6 North, Range 14 West; Sections 6, 7, 8, 9, 10, 15, 16, 17, 18, 19, 20, 21 and 22, Township 6 North, Range 19 West; Sections 1, 2, 10, 11, 12, 13, 14, 22, 23, 24, 25, 26 and 27, Township 6 North, Range 20 West; Sections 24, 25 and 36, Township 7 North, Range 20 West; and Section 19, Township 7 North, Range 19 West, Gila and Salt River Principal Meridian, and Plamosa Mining District, County of La Paz, State of Arizona.

NAME OF CLAIM	ORIGINAL RECORDATION		AMENDED RECORDATION		BLM SERIAL NO.
	BOOK	PAGE	BOOK	PAGE	
COPPERSTONE # 15 }	1129	627	86-2314		A MC 088612 }
COPPERSTONE # 16 }	1129	630	86-2315		A MC 088613 }
COPPERSTONE # 17 }	1129	632	86-2316		A MC 088614 }
COPPERSTONE # 1 }	1128	65	86-2300		A MC 091283 }
COPPERSTONE # 2 }	1128	66	86-2301		A MC 091284 }
COPPERSTONE # 3 }	1128	67	86-2302		A MC 091285 }
COPPERSTONE # 4 }	1128	68	86-2303		A MC 091286 }
COPPERSTONE # 5 }	1128	69	86-2304		A MC 091287 }
COPPERSTONE # 6 }	1128	70	86-2305		A MC 091288 }
COPPERSTONE # 7 }	1128	72	86-2306		A MC 091289 }
COPPERSTONE # 8 }	1128	73	86-2307		A MC 091290 }
COPPERSTONE # 9 }	1128	74	86-2308		A MC 091291 }
COPPERSTONE # 10 }	1128	75	86-2309		A MC 091292 }
COPPERSTONE # 11 }	1128	76	86-2310		A MC 091293 }
COPPERSTONE # 12 }	1128	77	86-2311		A MC 091294 }
COPPERSTONE # 13 }	1128	78	86-2312		A MC 091295 }
COPPERSTONE # 14 }	1128	80	86-2313		A MC 091296 }
COPPERSTONE # 18 }	1131	294	86-2317		A MC 095246 }
COPPERSTONE # 19 }	1131	297	86-2318		A MC 095247 }
COPPERSTONE # 20 }	1131	298	86-2319		A MC 095248 }
COPPERSTONE # 21 }	1131	299	86-2320		A MC 095249 }
COPPERSTONE # 22 }	1131	300	86-2321		A MC 095250 }
COPPERSTONE # 23 }	1131	301	86-2322		A MC 095251 }
COPPERSTONE # 24 }	1131	302	86-2323		A MC 095252 }
COPPERSTONE # 25 }	1131	303	86-2324		A MC 095253 }
COPPERSTONE # 26 }	1131	304	86-2325		A MC 095254 }
COPPERSTONE # 27 }	1131	307	86-2326		A MC 095255 }
COPPERSTONE # 28 }	1131	308	86-2327		A MC 095256 }
COPPERSTONE # 29 }	1131	309	86-2328		A MC 095257 }
COPPERSTONE # 30 }	1151	145	86-2329		A MC 098423 }
COPPERSTONE # 31 }	1151	148	86-2330		A MC 098424 }
COPPERSTONE # 32 }	1151	149	86-2331		A MC 098425 }
COPPERSTONE # 33 }	1151	150	86-2332		A MC 098426 }
COPPERSTONE # 34 }	1151	151	86-2333		A MC 098427 }
COPPERSTONE # 35 }	1151	152	86-2334		A MC 098428 }
COPPERSTONE # 36 }	1151	153	86-2335		A MC 098429 }
COPPERSTONE # 37 }	1151	154	86-2336		A MC 098430 }
COPPERSTONE # 38 }	1151	155	86-2337		A MC 098431 }
COPPERSTONE # 39 }	1151	156	86-2338		A MC 098432 }
COPPERSTONE # 40 }	1151	157	86-2339		A MC 098433 }

EXHIBIT "A" CONTINUED

NAME OF CLAIM	ORIGINAL RECORDATION		AMENDED RECORDATION		BLM SERIAL NO.
	BOOK	PAGE	BOOK	PAGE	
COPPERSTONE # 41	1152	181	86-2340		A MC 098957
COPPERSTONE # 42	1152	183	86-2341		A MC 098958
COPPERSTONE # 43	1152	185	86-2342		A MC 098959
COPPERSTONE # 44	1152	187	86-2343		A MC 098960
COPPERSTONE # 45	1152	189	86-2344		A MC 098961
COPPERSTONE # 46	1152	191	86-2345		A MC 098962
COPPERSTONE # 47	1152	193	86-2346		A MC 098963
COPPERSTONE # 48	1152	195	86-2347		A MC 098964
COPPERSTONE # 49	1152	197	86-2348		A MC 098965
COPPERSTONE # 50	1152	199	86-2349		A MC 098966
COPPERSTONE # 51	1152	201	86-2350		A MC 098967
COPPERSTONE # 52	1152	203	86-2351		A MC 098968
COPPERSTONE # 53	1152	205	86-2352		A MC 098969
COPPERSTONE # 54	1152	763	86-2353		A MC 098970
COPPERSTONE # 55	1152	765	86-2354		A MC 098971
COPPERSTONE # 56	1152	767	86-2355		A MC 098972
COPPERSTONE # 57	1152	769	86-2356		A MC 098973
COPPERSTONE # 58	1152	771	86-2357		A MC 098974
COPPERSTONE # 59	1152	773	86-2358		A MC 098975
COPPERSTONE # 60	1152	775	86-2359		A MC 098976
COPPERSTONE # 61	1152	777	86-2360		A MC 098977
COPPERSTONE # 62	1152	779	86-2361		A MC 098978
COPPERSTONE # 63	1152	781	86-2362		A MC 098979
IRON REEF #1	1168	69			A MC 105953
IRON REEF #2	1168	72			A MC 105954
IRON REEF #3	1168	74			A MC 105955
IRON REEF #4	1168	76			A MC 105956
IRON REEF #5	1168	78			A MC 105957
IRON REEF #6	1168	80			A MC 105958
IRON REEF #7	1168	82			A MC 105959
IRON REEF #8	1168	84			A MC 105960
IRON REEF #9	1168	86			A MC 105961
IRON REEF #10	1168	88			A MC 105962
COPPERSTONE # 64	1173	716	86-2363		A MC 108058
COPPERSTONE # 65	1173	719	86-2364		A MC 108059
COPPERSTONE 101	1254	76	86-2365		A MC 144884
COPPERSTONE 102	1254	79	86-2366		A MC 144885
COPPERSTONE 103	1254	81	86-2367		A MC 144886
COPPERSTONE 104	1254	83	86-2368		A MC 144887
COPPERSTONE 105	1254	85	86-2369		A MC 144888
COPPERSTONE 106	1254	87	86-2370		A MC 144889
COPPERSTONE 107	1254	89	86-2371		A MC 144890
COPPERSTONE 108	1254	91	86-2372		A MC 144891
COPPERSTONE 109	1254	93	86-2373		A MC 144892
COPPERSTONE 110	1254	95	86-2374		A MC 144893
COPPERSTONE 111	1254	97	86-2375		A MC 144894

EXHIBIT "A" CONTINUED

91- 4316

NAME OF CLAIM	ORIGINAL RECORDATION		AMENDED RECORDATION		SERIAL NO.
	BOOK	PAGE	BOOK	PAGE	
COPPERSTONE 112	1254	99	86-2376		A MC 144895
COPPERSTONE 113	1254	101	86-2377		A MC 144896
COPPERSTONE 114	1254	103	86-2378		A MC 144897
COPPERSTONE 115	1254	105	86-2379		A MC 144898
COPPERSTONE 116A	1254	107	86-2380		A MC 144899
COPPERSTONE 117	1254	109	86-2381		A MC 144900
COPPERSTONE 118	1254	111	86-2382		A MC 144901
COPPERSTONE 119	1254	113	86-2383		A MC 144902
COPPERSTONE 120	1254	115	86-2384		A MC 144903
COPPERSTONE 122	1254	119	86-2385		A MC 144905
COPPERSTONE 123	1254	121	86-2386		A MC 144906
COPPERSTONE 124	1254	123	86-2387		A MC 144907
COPPERSTONE 125	1254	125	86-2388		A MC 144908
COPPERSTONE 126	1254	127	86-2389		A MC 144909
COPPERSTONE 127	1254	129	86-2390		A MC 144910
COPPERSTONE 129	1254	133	86-2391		A MC 144912
COPPERSTONE 130	1254	135	86-2392		A MC 144913
COPPERSTONE 131	1254	137	86-2393		A MC 144914
COPPERSTONE 132	1254	139	86-2394		A MC 144915
COPPERSTONE 133	1254	141	86-2395		A MC 144916
COPPERSTONE 134	1254	143	86-2396		A MC 144917
COPPERSTONE 136	1254	147	86-2397		A MC 144919
COPPERSTONE 137	1254	149	86-2398		A MC 144920
COPPERSTONE 138	1254	151	86-2399		A MC 144921
COPPERSTONE 139	1254	153	86-2400		A MC 144922
COPPERSTONE 140	1254	155	86-2401		A MC 144923
COPPERSTONE 141	1254	157	86-2402		A MC 144924
COPPERSTONE 142	1254	159	86-2403		A MC 144925
COPPERSTONE 143	1254	161	86-2404		A MC 144926
COPPERSTONE 144	1254	163	86-2405		A MC 144927
COPPERSTONE 145	1254	165	86-2406		A MC 144928
COPPERSTONE 146	1254	167	86-2407		A MC 144929
COPPERSTONE 147	1254	169	86-2408		A MC 144930
COPPERSTONE 148	1254	171	86-2409		A MC 144931
COPPERSTONE 149	1254	173	86-2410		A MC 144932
COPPERSTONE 150	1254	175	86-2411		A MC 144933
COPPERSTONE 151	1254	177	86-2412		A MC 144934
COPPERSTONE 152	1254	179	86-2413		A MC 144935
COPPERSTONE 153	1254	181	86-2414		A MC 144936
COPPERSTONE 154	1254	183	86-2415		A MC 144937
COPPERSTONE 155	1254	185	86-2416		A MC 144938
COPPERSTONE 156	1254	187	86-2417		A MC 144939
COPPERSTONE 157	1254	189	86-2418		A MC 144940
COPPERSTONE 158	1254	191	86-2419		A MC 144941
COPPERSTONE 159	1254	193	86-2420		A MC 144942
COPPERSTONE 160	1254	195	86-2421		A MC 144943

EXHIBIT "A" CONTINUED

NAME OF CLAIM	ORIGINAL RECORDATION		AMENDED RECORDATION		BIM	
	BOOK	PAGE	BOOK	PAGE	SERIAL	NO.
COPPERSTONE 161 ✓	1254	197	86-2422		A MC 144944	
COPPERSTONE 162	1276	349	86-2423		A MC 164418	
COPPERSTONE 163	1276	355	86-2424		A MC 164419	
COPPERSTONE 164	1276	357	86-2425		A MC 164420	
COPPERSTONE 165	1276	359	86-2426		A MC 164421	
COPPERSTONE 166	1276	361	86-2427		A MC 164422	
COPPERSTONE 167	1276	363	86-2428		A MC 164423	
COPPERSTONE 168	1276	365	86-2429		A MC 164424	
COPPERSTONE 169	1276	367	86-2430		A MC 164425	
COPPERSTONE 170	1276	369	86-2431		A MC 164426	
COPPERSTONE 171	1276	371	86-2432		A MC 164427	
COPPERSTONE 172A	1276	373	86-2433		A MC 164428	
COPPERSTONE 183A	1276	395	86-2434		A MC 164439	
COPPERSTONE 184	1276	397	86-2435		A MC 164440	
COPPERSTONE 185	1276	398	86-2436		A MC 164441	
COPPERSTONE 186	1276	400	86-2437		A MC 164442	
COPPERSTONE 187	1276	402	86-2438		A MC 164443	
COPPERSTONE 188	1276	404	86-2439		A MC 164444	
COPPERSTONE 189	1276	406	86-2440		A MC 164445	
COPPERSTONE 190	1276	408	86-2441		A MC 164446	
COPPERSTONE 191	1276	410	86-2442		A MC 164447	
COPPERSTONE 192A	1276	412	86-2443		A MC 164448	
COPPERSTONE 210	1276	448	86-2444		A MC 164466	
COPPERSTONE 211	1276	450	86-2445		A MC 164467	
COPPERSTONE 212	1276	452	86-2446		A MC 164468	
COPPERSTONE 213	1276	454	86-2447		A MC 164469	
COPPERSTONE 214	1276	456	86-2448		A MC 164470	
COPPERSTONE 215	1276	458	86-2449		A MC 164471	
COPPERSTONE 216	1276	460	86-2450		A MC 164472	
COPPERSTONE 217	1276	462	86-2451		A MC 164473	
COPPERSTONE 218	1276	464	86-2452		A MC 164474	
COPPERSTONE 219	1276	466	86-2453		A MC 164475	
COPPERSTONE 220	1276	468	86-2454		A MC 164476	
COPPERSTONE 221	1276	470	86-2455		A MC 164477	
COPPERSTONE 222	1276	472	86-2456		A MC 164478	
COPPERSTONE 223	1276	474	86-2457		A MC 164479	
COPPERSTONE 224	1276	476	86-2458		A MC 164480	
COPPERSTONE 225	1276	478	86-2459		A MC 164481	
COPPERSTONE 226	1276	480	86-2460		A MC 164482	
COPPERSTONE 227	1276	482	86-2461		A MC 164483	
COPPERSTONE 228	1276	484	86-2462		A MC 164484	
COPPERSTONE 229	1276	486	86-2463		A MC 164485	
COPPERSTONE 230	1276	488	86-2464		A MC 164486	
COPPERSTONE 231	1276	490	86-2465		A MC 164487	
COPPERSTONE 232	1276	492	86-2466		A MC 164488	
COPPERSTONE 233	1276	494	86-2467		A MC 164489	

NAME OF CLAIM	ORIGINAL RECORDATION		AMENDED RECORDATION		BLM	
	BOOK	PAGE	BOOK	PAGE	SERIAL	NO.
COPPERSTONE 234	1276	496	86-2468		A MC	164490
COPPERSTONE 235	1276	498	86-2469		A MC	164491
COPPERSTONE 236	1276	500	86-2470		A MC	164492
COPPERSTONE 237	1276	502	86-2471		A MC	164493
COPPERSTONE 238	1276	504	86-2472		A MC	164494
COPPERSTONE 239	1276	506	86-2473		A MC	164495
COPPERSTONE 240	1276	508	86-2474		A MC	164496
COPPERSTONE 241	1276	510	86-2475		A MC	164497
COPPERSTONE 242	1276	512	86-2476		A MC	164498
COPPERSTONE 243	1276	514	86-2477		A MC	164499
COPPERSTONE 244	1276	516	86-2478		A MC	164500
COPPERSTONE 245	1276	518	86-2479		A MC	164501
COPPERSTONE 246	1276	520	86-2480		A MC	164502
COPPERSTONE 247	1276	522	86-2481		A MC	164503
COPPERSTONE 248	1276	524	86-2482		A MC	164504
COPPERSTONE 249	1276	526	86-2483		A MC	164505
COPPERSTONE 250	1276	528	86-2484		A MC	164506
COPPERSTONE 251	1276	530	86-2485		A MC	164507
COPPERSTONE 252	1276	532	86-2486		A MC	164508
COPPERSTONE 253	1276	534	86-2487		A MC	164509
COPPERSTONE 254	1276	536	86-2488		A MC	164510
COPPERSTONE 255	1276	538	86-2489		A MC	164511
COPPERSTONE 256	1276	540	86-2490		A MC	164512
COPPERSTONE 257	1276	542	86-2491		A MC	164513
COPPERSTONE 258	1276	544	86-2492		A MC	164514
COPPERSTONE 259	1276	546	86-2493		A MC	164515
COPPERSTONE 260	1276	548	86-2494		A MC	164516
COPPERSTONE 261	1276	550	86-2495		A MC	164517
COPPERSTONE 262	1276	552	86-2496		A MC	164518
COPPERSTONE 263	1276	554	86-2497		A MC	164519
COPPERSTONE 264	1276	556	86-2498		A MC	164520
COPPERSTONE 265	1276	558	86-2499		A MC	164521
COPPERSTONE 266	1276	560	86-2500		A MC	164522
COPPERSTONE 267	1276	562	86-2501		A MC	164523
COPPERSTONE 268	1276	564	86-2502		A MC	164524
COPPERSTONE 269	1276	566	86-2503		A MC	164525
COPPERSTONE 270	1276	568	86-2504		A MC	164526
COPPERSTONE 271	1276	570	86-2505		A MC	164527
COPPERSTONE 272	1276	572	86-2506		A MC	164528
COPPERSTONE 273	1276	574	86-2507		A MC	164529
COPPERSTONE 274	1276	576	86-2508		A MC	164530
COPPERSTONE 275	1276	578	86-2509		A MC	164531
COPPERSTONE 276	1276	580	86-2510		A MC	164532
COPPERSTONE 277	1276	582	86-2511		A MC	164533
COPPERSTONE 278	1276	584	86-2512		A MC	164534
COPPERSTONE 279	1276	586	86-2513		A MC	164535

EXHIBIT "A" CONTINUED

NAME OF CLAIM	ORIGINAL RECORDATION		AMENDED RECORDATION		BLM	
	BOOK	PAGE	BOOK	PAGE	SERIAL	NO.
COPPERSTONE 280	1276	588	86-2514		A MC	164536
COPPERSTONE 281	1276	590	86-2515		A MC	164537
COPPERSTONE 282	1276	592	86-2516		A MC	164538
COPPERSTONE 283	1276	594	86-2517		A MC	164539
COPPERSTONE 284	1276	596	86-2518		A MC	164540
COPPERSTONE 285	1276	598	86-2519		A MC	164541
COPPERSTONE 286	1276	600	86-2520		A MC	164542
COPPERSTONE 287	1276	602	86-2521		A MC	164543
COPPERSTONE 288	1276	604	86-2522		A MC	164544
COPPERSTONE 289	1276	606	86-2523		A MC	164545
COPPERSTONE 290	1276	608	86-2524		A MC	164546
COPPERSTONE 291	1276	610	86-2525		A MC	164547
COPPERSTONE 292	1276	612	86-2526		A MC	164548
COPPERSTONE 293	1276	614	86-2527		A MC	164549
COPPERSTONE 294	1276	616	86-2528		A MC	164550
COPPERSTONE 295	1276	618	86-2529		A MC	164551
COPPERSTONE 296	1276	620	86-2530		A MC	164552
COPPERSTONE 297	1276	622	86-2531		A MC	164553
COPPERSTONE 298	1276	624	86-2532		A MC	164554
COPPERSTONE 299	1276	626	86-2533		A MC	164555
COPPERSTONE 300	1276	628	86-2534		A MC	164556
COPPERSTONE 301	1276	630	86-2535		A MC	164557
COPPERSTONE 302	1276	632	86-2536		A MC	164558
COPPERSTONE 303	1276	634	86-2537		A MC	164559
COPPERSTONE 304	1276	636	86-2538		A MC	164560
COPPERSTONE 305	1276	638	86-2539		A MC	164561
COPPERSTONE 306	1276	640	86-2540		A MC	164562
COPPERSTONE 307	1276	642	86-2541		A MC	164563
COPPERSTONE 308	1276	644	86-2542		A MC	164564
COPPERSTONE 309	1276	646	86-2543		A MC	164565
COPPERSTONE 310	1276	648	86-2544		A MC	164566
COPPERSTONE 311	1276	650	86-2545		A MC	164567
COPPERSTONE 312	1276	652	86-2546		A MC	164568
COPPERSTONE 313	1276	654	86-2547		A MC	164569
COPPERSTONE 314	1276	656	86-2548		A MC	164570
COPPERSTONE 315	1276	658	86-2549		A MC	164571
COPPERSTONE 316	84-002461		86-2550		A MC	220648
COPPERSTONE 317	84-002460		86-2551		A MC	220649
COPPERSTONE 318	84-002462		86-2552		A MC	220650
COPPERSTONE 319	84-002463		86-2553		A MC	220651
COPPERSTONE 320	84-002464		86-2554		A MC	220652
COPPERSTONE 321	84-002465		86-2555		A MC	220653
COPPERSTONE 322	84-002466		86-2556		A MC	220654
COPPERSTONE 323	84-002467		86-2557		A MC	220655
COPPERSTONE 324	84-002468		86-2558		A MC	220656
COPPERSTONE 325	84-002469		86-2559		A MC	220657

EXHIBIT "A" CONTINUED

NAME OF CLAIM	ORIGINAL RECORDATION		AMENDED RECORDATION		SERIAL NO.
	BOOK	PAGE	BOOK	PAGE	
COPPERSTONE 326	84-002470		86-2560		A MC 220658
COPPERSTONE 327	84-002471		86-2561		A MC 220659
COPPERSTONE 328	84-002472		86-2562		A MC 220660
COPPERSTONE 329	86-4548				A MC 260459
COPPERSTONE 330	86-4549				A MC 260460
COPPERSTONE 331	86-4550				A MC 260461
COPPERSTONE 332	86-4551				A MC 260462
COPPERSTONE 333	86-4552				A MC 260463
COPPERSTONE 334	86-4553				A MC 260464
COPPERSTONE 335	86-4554				A MC 260465
COPPERSTONE 336	86-4555				A MC 260466
COPPERSTONE 337	86-4556				A MC 260467
COPPERSTONE 338	86-4557				A MC 260468
COPPERSTONE 339	86-4558				A MC 260469
COPPERSTONE #340	88-5667				A MC 289984
COPPERSTONE #341	88-5602				A MC 289985
COPPERSTONE #342	88-5603				A MC 289986
COPPERSTONE #343	89-5604				A MC 289987
COPPERSTONE #344	89-5605				A MC 289988
COPPERSTONE #345	89-5606				A MC 289989
COPPERSTONE #346	89-5607				A MC 289990
COPPERSTONE #347	89-5608				A MC 289991
COPPERSTONE #348	89-5609				A MC 289992
COPPERSTONE #349	89-5610				A MC 289993
COPPERSTONE #350	89-5611				A MC 289994
COPPERSTONE #351	89-5612				A MC 289995
COPPERSTONE #352	89-5613				A MC 289996
COPPERSTONE #353	89-5614				A MC 289997
COPPERSTONE #354	89-5615				A MC 289998
COPPERSTONE #355	89-5616				A MC 289999
COPPERSTONE #356	89-5617				A MC 290000
COPPERSTONE #357	89-5618				A MC 290001
COPPERSTONE #358	89-5619				A MC 290002
COPPERSTONE #359	89-5620				A MC 290003
COPPERSTONE #360	89-5621				A MC 290004
COPPERSTONE #361	89-5622				A MC 290005
COPPERSTONE #362	89-5623				A MC 290006
COPPERSTONE #363	89-5624				A MC 290007
COPPERSTONE #364	89-5625				A MC 290008
COPPERSTONE #365	89-5626				A MC 290009
COPPERSTONE #366	89-5627				A MC 290010
COPPERSTONE #367	89-5628				A MC 290011
COPPERSTONE #368	89-5629				A MC 290012
COPPERSTONE #369	89-5630				A MC 290013
COPPERSTONE #370	89-5631				A MC 290014
COPPERSTONE #371	89-5632				A MC 290015

91- 4316
 RECEIVED
 BLM AZ STATE OFFICE
 AUG 1 '91
 PHC/...

EXHIBIT "A" CONTINUED

NAME OF CLAIM	ORIGINAL RECORDATION		AMENDED RECORDATION		BLM	
	BOOK	PAGE	BOOK	PAGE	SERIAL	NO.
COPPERSTONE #372	89-5633				A MC 290016	
COPPERSTONE #373	89-5634				A MC 290017	
COPPERSTONE #374	89-5635				A MC 290018	
COPPERSTONE #375	89-5636				A MC 290019	
COPPERSTONE #376	89-5637				A MC 290020	
COPPERSTONE #377	89-5638				A MC 290021	
COPPERSTONE #378	89-5639				A MC 290022	
COPPERSTONE #379	89-5640				A MC 290023	
COPPERSTONE #380	89-5641				A MC 290024	
COPPERSTONE #381	89-5642				A MC 290025	
COPPERSTONE #382	89-5643				A MC 290026	
COPPERSTONE #383	89-5644				A MC 290027	
COPPERSTONE #384	88-5645				A MC 290028	
COPPERSTONE #385	88-5646				A MC 290029	
COPPERSTONE #386	88-5647				A MC 290030	
COPPERSTONE #387	88-5648				A MC 290031	
COPPERSTONE #388	88-5649				A MC 290032	
COPPERSTONE #389	88-5650				A MC 290033	
COPPERSTONE #390	88-5651				A MC 290034	
COPPERSTONE #391	88-5652				A MC 290035	
COPPERSTONE #392	88-5653				A MC 290036	
COPPERSTONE #393	88-5654				A MC 290037	
COPPERSTONE #394	88-5655				A MC 290038	
COPPERSTONE #395	88-5656				A MC 290039	
COPPERSTONE #396	88-5657				A MC 290040	
COPPERSTONE #397	88-5658				A MC 290041	
COPPERSTONE #398	88-5659				A MC 290042	
COPPERSTONE #399	88-5660				A MC 290043	
COPPERSTONE #400	88-5661				A MC 290044	
COPPERSTONE #401	88-5662				A MC 290045	
COPPERSTONE #402	88-5663				A MC 290046	
COPPERSTONE #403	88-5664				A MC 290047	
COPPERSTONE #404	88-5665				A MC 290048	
COPPERSTONE #405	88-5666				A MC 290049	
COPPERSTONE #406	88-5668				A MC 290050	
COPPERSTONE #407	88-5669				A MC 290051	
COPPERSTONE #408	88-5670				A MC 290052	
COPPERSTONE #409	88-5671				A MC 290053	
COPPERSTONE #410	88-5672				A MC 290054	
COPPERSTONE #411	88-5673				A MC 290055	
COPPERSTONE #412	88-5674				A MC 290056	
COPPERSTONE #413	88-5675				A MC 290057	
COPPERSTONE #414	88-5676				A MC 290058	
COPPERSTONE #415	88-5677				A MC 290059	
COPPERSTONE #416	88-5678				A MC 290060	
COPPERSTONE #417	88-5679				A MC 290061	

46

EXHIBIT "A" CONTINUED

NAME OF CLAIM	ORIGINAL RECORDATION		AMENDED RECORDATION		BLM SERIAL NO.
	BOOK	PAGE	BOOK	PAGE	
COPPERSTONE #418	88-5680				A MC 290062
COPPERSTONE #419	88-5681				A MC 290063
COPPERSTONE #420	88-5682				A MC 290064
COPPERSTONE #421	88-5683				A MC 290065
COPPERSTONE #422	88-5684				A MC 290066
COPPERSTONE #423	88-5685				A MC 290067
COPPERSTONE #424	88-5686				A MC 290068
COPPERSTONE #425	88-5687				A MC 290069
COPPERSTONE #426	88-5688				A MC 290070
COPPERSTONE #427	88-5689				A MC 290071
COPPERSTONE #428	88-5690				A MC 290072
COPPERSTONE #429	88-5691				A MC 290073
COPPERSTONE #430	88-5692				A MC 290074
COPPERSTONE #431	88-5693				A MC 290075
COPPERSTONE #432	88-5694				A MC 290076
COPPERSTONE #433	88-5695				A MC 290077
COPPERSTONE #434	88-5696				A MC 290078
COPPERSTONE #435	88-5697				A MC 290079
COPPERSTONE #436	88-5698				A MC 290080
COPPERSTONE #437	88-5699				A MC 290081
COPPERSTONE #438	88-5700				A MC 290082
COPPERSTONE #439	88-5701				A MC 290083
COPPERSTONE #440	88-5702				A MC 290084
COPPERSTONE #441	88-5703				A MC 290085
COPPERSTONE #442	88-5704				A MC 290086
COPPERSTONE #443	88-5705				A MC 290087
COPPERSTONE #444	88-5706				A MC 290088
COPPERSTONE #445	88-5707				A MC 290089
COPPERSTONE #446	88-5708				A MC 290090
COPPERSTONE #447	88-5709				A MC 290091
COPPERSTONE #448	88-5710				A MC 290092
COPPERSTONE #449	88-5711				A MC 290093
COPPERSTONE #450	88-5712				A MC 290094
COPPERSTONE #451	88-5713				A MC 290095
COPPERSTONE #452	88-5714				A MC 290096
COPPERSTONE #453	88-5715				A MC 290097
COPPERSTONE #454	88-5716				A MC 290098
COPPERSTONE #455	88-5717				A MC 290099
COPPERSTONE #456	88-5718				A MC 290100
COPPERSTONE #457	88-5719				A MC 290101
COPPERSTONE #458	88-5720				A MC 290102
COPPERSTONE #459	88-5721				A MC 290103
COPPERSTONE #460	88-5722				A MC 290104
COPPERSTONE #461	88-5723				A MC 290105
COPPERSTONE #462	88-5724				A MC 290106
COPPERSTONE #463	88-5725				A MC 290107

EXHIBIT "A" CONTINUED

NAME OF CLAIM	ORIGINAL	AMENDED	BLM SERIAL NO.
	RECORDATION	RECORDATION	
	BOOK PAGE	BOOK PAGE	
COPPERSTONE #464 ✓	88-5726		A MC 290108 ✓
COP 46	88-7050		A MC 291242
COP 47	88-7051		A MC 291243
COP 48	88-7052		A MC 291244
COP 49	88-7053		A MC 291245
COP 50	88-7054		A MC 291246
COP 51	88-7055		A MC 291247
COP 52	88-7056		A MC 291248
COP 53	88-7057		A MC 291249
COP 54	88-7058		A MC 291250
COP 55	88-7059		A MC 291251
COP 56	88-7060		A MC 291252
COP 57	88-7061		A MC 291253
COP 58	88-7027		A MC 291254
COP 59	88-7028		A MC 291255
COP 60	88-7029		A MC 291256
COP 61	88-7030		A MC 291257
COP 62	88-7031		A MC 291258
COP 63	88-7032		A MC 291259
COP 64	88-7033		A MC 291260
COP 65	88-7034		A MC 291261
COP 66	88-7035		A MC 291262
COP 67	88-7036		A MC 291263
COP 68	88-7037		A MC 291264
COP 69	88-7038		A MC 291265
COP 70	88-7039		A MC 291266
COP 71	88-7040		A MC 291267
COP 72	88-7041		A MC 291268
COP 73	88-7042		A MC 291269
COP 74	88-7043		A MC 291270
COP 75	88-7044		A MC 291271
COP 76	88-7045		A MC 291272
COP 77	88-7046		A MC 291273
COP 78	88-7047		A MC 291274
COP 79	88-7048		A MC 291275
COP 80	88-7049		A MC 291276
COP 81	88-7000		A MC 291277
COP 82	88-7001		A MC 291278
COP 83	88-7002		A MC 291279
COP 84	88-7003		A MC 291280
COP 85	88-7004		A MC 291281
COP 86	88-7005		A MC 291282
COP 87	88-7006		A MC 291283
COP 88	88-7007		A MC 291284
COP 89	88-7008		A MC 291285
COP 90	88-7009		A MC 291286

91- 4316
 RECEIVED
 AUG 1 '91
 PHOENIX

EXHIBIT "A" CONTINUED

NAME OF CLAIM	ORIGINAL RECORDATION		AMENDED RECORDATION		BLM SERIAL NO.
	BOOK	PAGE	BOOK	PAGE	
COP 91	88-7010				A MC 291287
COP 92	88-7011				A MC 291288
COP 93	88-7012				A MC 291289
COP 94	88-7013				A MC 291290
COP 95	88-7014				A MC 291291
COP 96	88-7015				A MC 291292
COP 97	88-7016				A MC 291293
COP 98	88-7017				A MC 291294
COP 99	88-7018				A MC 291295
COP 100	88-7019				A MC 291296
COP 116	88-7020				A MC 291297
COP 117	88-7021				A MC 291298
COP 118	88-7022				A MC 291299
COP 119	88-7023				A MC 291300
COP 120	88-7024				A MC 291301
COP 121	88-7025				A MC 291302
COP 122	88-7026				A MC 291303
COP 123	88-6990				A MC 291304
COP 124	88-6991				A MC 291305
COP 125	88-6992				A MC 291306
COP 126	88-6993				A MC 291307
COP 127	88-6994				A MC 291308
COP 128	88-6995				A MC 291309
COP 129	88-6996				A MC 291310
COP 130	88-6997				A MC 291311
COP 131	88-6998				A MC 291312
COP 132	88-6999				A MC 291313



Cyprus Minerals Company
9100 East Mineral Circle
Post Office Box 3299
Englewood, Colorado 80155
303-643-5000

July 29, 1991

Bureau of Land Management
Arizona State Office
Siete Square Building
3707 North 7th Street
Phoenix, Arizona 85014

RECEIVED
BLM AZ STATE OFFICE
AUG 1 1991
9:00 A.M.
PHOENIX, ARIZONA

Gentlemen:

Enclosed for filing is the recorded copy of the Affidavit of Performance of Annual Work covering 481 unpatented lode mining claims known as the Copperstone #15, et al., BLM Serial Numbers A MC 088612, et al. Also enclosed is our check in the amount of \$2,405.00 to cover the filing fee.

Please acknowledge receipt of the Affidavit by dating and signing a copy of this letter and return it, along with a BLM date and time-stamped copy of the Affidavit, to the attention of J. J. Bensing, Manager, Land at the above letterhead address.

Should you have any questions, please do not hesitate to call me at (303) 643-5188. Thank you for your assistance.

Sincerely,

A handwritten signature in cursive script that reads 'Pat Brady'.

Pat Brady
Associate Land Administrator

/dlp

Enclosures

L-100064, 100065, 100086, 100394 & 100480
P.O.L. File

Received this 1st day of August, 1991.
By: Linda Nipson
Title: Accounting Technician

BUREAU OF LAND MANAGEMENT FEE SCHEDULE

Recordation of new claims has been increased from a \$5.00 filing fee to a \$10.00 filing fee per claim.

Number of New Filings: 0

X \$ 10.00 per Claim: \$ 0

Regulations now require a \$5.00 filing fee for all documents pertaining to mining claims. As in the past all documents filed must include claim names and BLM serial numbers.

Number of Affidavits: 1

Number of Claims: 481

X \$ 5.00 (per claim)

Sub Total Cost \$ 2405.00

No. of Intent to Hold: 0

Number of Claims: 0

X \$ 5.00 (per claim)

Sub Total Cost \$ 0

All other documents pertaining to mining claims (Transfer of Interest, Amendments, etc.) also require a charge of \$5.00 per claim.

Number of Documents: 0

Number of Claims: 0

X \$ 5.00 (per claim)

Sub Total Cost \$ 0

TOTAL AMOUNT ENCLOSED: \$ 2405.00

Accounting Advice/copies are to be returned to:

Cyprus Copperstone Gold Corporation
9100 East Mineral Circle
P. O. Box 3299
Englewood, Colorado 80155

Attn: J. J. Bensing
Manager, Land

By:

Name: P. J. Brady

Title: Associate Land Administrator

9-00 AM
PHOENIX, ARIZONA

AUG 1 '91

RECEIVED
BLM AZ STATE OFFICE

UNITED STATES
DEPARTMENT OF THE INTERIOR
BUREAU OF LAND MANAGEMENT

RECEIPT AND ACCOUNTING ADVICE

NO. 1666246

LH/AZ

08/01/91

Subject: AFFIDAVITS OF ASSESSMENT WORK (481)
COPPERSTONE, IRON REEF, & COP CLAIMS

2 8 12

OK
2,405.00

Applicant: CYPRUS MINERALS COMPANY
ATTN: J.J. BENSING, MGR.
P.O. BOX 3299
ENGLEWOOD, CO. 80155

SAME-CK#5989

Remitter: 303-643-5000

Assignor:

LEASE MANAGEMENT DATA										<input type="checkbox"/> NEW		<input type="checkbox"/> UPDATE		<input type="checkbox"/> PAYMENT	
ORIGINAL SERIAL NO.	ASG.	TYPE	ST.	CTY.	FUND SYMBOL				ACRES/UNITS		RATE				
AMC088612, ET AL															
AMOUNT	ANV. DATE	EXP. DATE	BILL CYC.	S/C	DISTRICT	NEXT BILL	MISC. DATA	U of M	ACTUAL UNITS						
ASSIGNMENT SERIAL NO.	ASG.	TYPE	ST.	CTY.	FUND SYMBOL				ACRES/UNITS		RATE				
AMOUNT	ANV. DATE	EXP. DATE	BILL CYC.	S/C	DISTRICT	NEXT BILL	MISC. DATA	U of M	ACTUAL UNITS						
APPLY REMITTANCE															
ACTION	FUND SYMBOL		CTY.	AMOUNT											
FILING FEE															
RENTAL															
UNEARNED															
REFUND															
TOTAL															
AMOUNT DUE															
Remarks:															
Ack. Lih															
BY: _____ DATE: _____															
<div style="display: flex; justify-content: space-between;"> <div> <input type="checkbox"/> Lease in Escrow? <input type="checkbox"/> KGS? <input type="checkbox"/> Auto Escalates? <input type="checkbox"/> Auto Renew? </div> <div> Of Interest? Operating Rights? Operator Bond Filed? </div> </div>															
<div style="display: flex; justify-content: space-between;"> <div> FOR MMS USE ONLY BILLEE NUMBER OCS SECTION CODE </div> <div> FOREST REFUGE </div> </div>															



CYPRUS
Minerals Company

Cyprus Minerals Company
9100 East Mineral Circle
Post Office Box 3299
Englewood, Colorado 80155
303-643-5000

October 1, 1990

Bureau of Land Management
Arizona State Office
Siete Square Building
3707 North 7th Street
Phoenix, Arizona 85014

RECEIVED
BLM. AZ STATE OFFICE

OCT 3 1990

7:45 A.M.
PHOENIX, ARIZONA

Gentlemen:

Enclosed for filing is the recorded copy of the Affidavit of Performance of Annual Work covering 481 unpatented lode mining claims known as the Copperstone #15, et al., BLM Serial Numbers A MC 088612, et al. Also enclosed is our check in the amount of \$2,405.00 to cover the filing fee.

Please acknowledge receipt of the Affidavit by dating and signing a copy of this letter and return it, along with a BLM date and time-stamped copy of the Affidavit, to the attention of J. J. Bensing, Manager, Land at the above letterhead address.

Should you have any questions, please do not hesitate to call me at (303) 643-5188. Thank you for your assistance.

Sincerely,

Pat Brady
Assistant Land Administrator

/dlp

Enclosures

L-100064, 100065, 100086, 100394 & 100480
P.O.L. File

Received this _____ day of _____, 1990.

By: _____

Title: _____

AFFIDAVIT OF PERFORMANCE OF ANNUAL WORK - ARIZONA

RECEIVED
B.L.M. AZ STATE OFFICE

STATE OF ARIZONA)

164418 98957 88612
) ss. 220648 105953 91283

COUNTY OF LA PAZ)

289984 144884 95246
144919 98423

OCT 3 1990

7:45 A.M.
PHOENIX, ARIZONA

M. L. Schroder, being duly sworn, deposes and says that he is a citizen of the United States and more than eighteen years of age, resides at P. O. Box 666, Parker, Arizona 85344, is personally acquainted with the mining claims described in Exhibit "A" attached hereto, situated in the Plamosa Mining District, La Paz County, Arizona.

The location of the claims by Township, Range, and Section, the book and page numbers wherein the original or latest amended location for each claim is recorded and the Bureau of Land Management serial numbers are shown on Exhibit "A", attached.

That between the 1st day of September, 1989 and August 31, 1990 at least \$48,100.00 worth of work and improvements were done and performed upon said claims, not including the location work of said claims. Such work and improvements were made by and at the expense of Cyprus Copperstone Gold Corporation, owner and/or lessee of said claims, for the purpose of complying with the laws of the United States pertaining to assessment or annual work, the same being as follows, to wit:

ACTUAL MINING: CYPRUS COPPERSTONE GOLD CORPORATION
9100 EAST MINERAL CIRCLE
P. O. BOX 3299
ENGLEWOOD, COLORADO 80155

The Affiant is duly authorized by Cyprus Copperstone Gold Corporation to make this Affidavit.

Recording requested by
and return to:

J. J. BENSING

P.O. Box 3299

ENGLEWOOD, CO. 80155

RECORDED IN OFFICIAL RECORDS
OF LA PAZ COUNTY, ARIZONASEP 13 '90 - 1 45
Lois K. [Signature]
COUNTY RECORDER

RF	1300+
CO. SUR	400+
ST. SUR	500+
P+H	100+
TOTAL FEE	23.00
1 - OF	13
PAGES	

M. L. Schroder
M. L. Schroder
P. O. Box 3299
9100 East Mineral Circle
Englewood, Colorado 80155

Attention: J. J. Bensing
Manager, Land

APPROVED

[Signature]
B.B.

STATE OF ARIZONA)
) ss.
COUNTY OF LA PAZ)

The foregoing instrument was acknowledged before me this 5th day of September, 1990, by M. L. Schroder on behalf of Cyprus Copperstone Gold Corporation.

IN WITNESS WHEREOF, I have hereunto set my hand and affixed my notary seal the day and year first above written.

Mary J. Swartz (welder)
Notary Public 9th Pz County

896 Deepwater drive
Lb. Hanksville City, Az
Address

My Commission expires: June 15, 1991

SEAL
SEAL

RECEIVED
B.E.M. AZ STATE OFFICE

OCT 3 1990

7:45 A.M.
PHOENIX, ARIZONA

OCT 3 1990

EXHIBIT "A"

7:45 A.M.

PHOENIX, ARIZONA

Attached to and made a part of that certain Affidavit of Performance of Annual Work dated the 5th day of September, 1990, covering the following unpatented lode mining claims located in all or portions of Section 23, Township 6 North, Range 14 West; Sections 6, 7, 8, 9, 10, 15, 16, 17, 18, 19, 20, 21 and 22, Township 6 North, Range 19 West; Sections 1, 2, 10, 11, 12, 13, 14, 22, 23, 24, 25, 26 and 27, Township 6 North, Range 20 West; Sections 24, 25 and 36, Township 7 North, Range 20 West; and Section 19, Township 7 North, Range 19 West, Gila and Salt River Principal Meridian, and Plamosa Mining District, County of La Paz, State of Arizona.

NAME OF CLAIM	ORIGINAL RECORDATION		AMENDED RECORDATION		BLM	
	BOOK	PAGE	BOOK	PAGE	SERIAL	NO.
COPPERSTONE # 15	1129	627	86-2314		A MC 088612	
COPPERSTONE # 16	1129	630	86-2315		A MC 088613	
COPPERSTONE # 17	1129	632	86-2316		A MC 088614	
COPPERSTONE # 1	1128	65	86-2300		A MC 091283	
COPPERSTONE # 2	1128	66	86-2301		A MC 091284	
COPPERSTONE # 3	1128	67	86-2302		A MC 091285	
COPPERSTONE # 4	1128	68	86-2303		A MC 091286	
COPPERSTONE # 5	1128	69	86-2304		A MC 091287	
COPPERSTONE # 6	1128	70	86-2305		A MC 091288	
COPPERSTONE # 7	1128	72	86-2306		A MC 091289	
COPPERSTONE # 8	1128	73	86-2307		A MC 091290	
COPPERSTONE # 9	1128	74	86-2308		A MC 091291	
COPPERSTONE # 10	1128	75	86-2309		A MC 091292	
COPPERSTONE # 11	1128	76	86-2310		A MC 091293	
COPPERSTONE # 12	1128	77	86-2311		A MC 091294	
COPPERSTONE # 13	1128	78	86-2312		A MC 091295	
COPPERSTONE # 14	1128	80	86-2313		A MC 091296	
COPPERSTONE # 18	1131	294	86-2317		A MC 095246	
COPPERSTONE # 19	1131	297	86-2318		A MC 095247	
COPPERSTONE # 20	1131	298	86-2319		A MC 095248	
COPPERSTONE # 21	1131	299	86-2320		A MC 095249	
COPPERSTONE # 22	1131	300	86-2321		A MC 095250	
COPPERSTONE # 23	1131	301	86-2322		A MC 095251	
COPPERSTONE # 24	1131	302	86-2323		A MC 095252	
COPPERSTONE # 25	1131	303	86-2324		A MC 095253	
COPPERSTONE # 26	1131	304	86-2325		A MC 095254	
COPPERSTONE # 27	1131	307	86-2326		A MC 095255	
COPPERSTONE # 28	1131	308	86-2327		A MC 095256	
COPPERSTONE # 29	1131	309	86-2328		A MC 095257	
COPPERSTONE # 30	1151	145	86-2329		A MC 098423	
COPPERSTONE # 31	1151	148	86-2330		A MC 098424	
COPPERSTONE # 32	1151	149	86-2331		A MC 098425	
COPPERSTONE # 33	1151	150	86-2332		A MC 098426	
COPPERSTONE # 34	1151	151	86-2333		A MC 098427	
COPPERSTONE # 35	1151	152	86-2334		A MC 098428	
COPPERSTONE # 36	1151	153	86-2335		A MC 098429	
COPPERSTONE # 37	1151	154	86-2336		A MC 098430	
COPPERSTONE # 38	1151	155	86-2337		A MC 098431	
COPPERSTONE # 39	1151	156	86-2338		A MC 098432	
COPPERSTONE # 40	1151	157	86-2339		A MC 098433	

EXHIBIT "A" CONTINUED

OCT 3 1990

7:45 A.M.

PHOENIX, ARIZONA

NAME OF CLAIM	ORIGINAL RECORDATION		RECORDATION AMENDED		BLM	
	BOOK	PAGE	BOOK	PAGE	SERIAL	NO.
COPPERSTONE # 41	1152	181	86-2340		A MC	098957
COPPERSTONE # 42	1152	183	86-2341		A MC	098958
COPPERSTONE # 43	1152	185	86-2342		A MC	098959
COPPERSTONE # 44	1152	187	86-2343		A MC	098960
COPPERSTONE # 45	1152	189	86-2344		A MC	098961
COPPERSTONE # 46	1152	191	86-2345		A MC	098962
COPPERSTONE # 47	1152	193	86-2346		A MC	098963
COPPERSTONE # 48	1152	195	86-2347		A MC	098964
COPPERSTONE # 49	1152	197	86-2348		A MC	098965
COPPERSTONE # 50	1152	199	86-2349		A MC	098966
COPPERSTONE # 51	1152	201	86-2350		A MC	098967
COPPERSTONE # 52	1152	203	86-2351		A MC	098968
COPPERSTONE # 53	1152	205	86-2352		A MC	098969
COPPERSTONE # 54	1152	763	86-2353		A MC	098970
COPPERSTONE # 55	1152	765	86-2354		A MC	098971
COPPERSTONE # 56	1152	767	86-2355		A MC	098972
COPPERSTONE # 57	1152	769	86-2356		A MC	098973
COPPERSTONE # 58	1152	771	86-2357		A MC	098974
COPPERSTONE # 59	1152	773	86-2358		A MC	098975
COPPERSTONE # 60	1152	775	86-2359		A MC	098976
COPPERSTONE # 61	1152	777	86-2360		A MC	098977
COPPERSTONE # 62	1152	779	86-2361		A MC	098978
COPPERSTONE # 63	1152	781	86-2362		A MC	098979
IRON REEF #1	1168	69			A MC	105953
IRON REEF #2	1168	72			A MC	105954
IRON REEF #3	1168	74			A MC	105955
IRON REEF #4	1168	76			A MC	105956
IRON REEF #5	1168	78			A MC	105957
IRON REEF #6	1168	80			A MC	105958
IRON REEF #7	1168	82			A MC	105959
IRON REEF #8	1168	84			A MC	105960
IRON REEF #9	1168	86			A MC	105961
IRON REEF #10	1168	88			A MC	105962
COPPERSTONE # 64	1173	716	86-2363		A MC	108058
COPPERSTONE # 65	1173	719	86-2364		A MC	108059
COPPERSTONE 101	1254	76	86-2365		A MC	144884
COPPERSTONE 102	1254	79	86-2366		A MC	144885
COPPERSTONE 103	1254	81	86-2367		A MC	144886
COPPERSTONE 104	1254	83	86-2368		A MC	144887
COPPERSTONE 105	1254	85	86-2369		A MC	144888
COPPERSTONE 106	1254	87	86-2370		A MC	144889
COPPERSTONE 107	1254	89	86-2371		A MC	144890
COPPERSTONE 108	1254	91	86-2372		A MC	144891
COPPERSTONE 109	1254	93	86-2373		A MC	144892
COPPERSTONE 110	1254	95	86-2374		A MC	144893
COPPERSTONE 111	1254	97	86-2375		A MC	144894

EXHIBIT "A" CONTINUED

OCT 3 1990

7:45 A.M.

NAME OF CLAIM	ORIGINAL RECORDATION		AMENDED RECORDATION		PHOENIX, ARIZONA SERIAL NO.
	BOOK	PAGE	BOOK	PAGE	
COPPERSTONE 112	1254	99	86-2376		A MC 144895
COPPERSTONE 113	1254	101	86-2377		A MC 144896
COPPERSTONE 114	1254	103	86-2378		A MC 144897
COPPERSTONE 115	1254	105	86-2379		A MC 144898
COPPERSTONE 116A	1254	107	86-2380		A MC 144899
COPPERSTONE 117	1254	109	86-2381		A MC 144900
COPPERSTONE 118	1254	111	86-2382		A MC 144901
COPPERSTONE 119	1254	113	86-2383		A MC 144902
COPPERSTONE 120	1254	115	86-2384		A MC 144903
COPPERSTONE 122	1254	119	86-2385		A MC 144905
COPPERSTONE 123	1254	121	86-2386		A MC 144906
COPPERSTONE 124	1254	123	86-2387		A MC 144907
COPPERSTONE 125	1254	125	86-2388		A MC 144908
COPPERSTONE 126	1254	127	86-2389		A MC 144909
COPPERSTONE 127	1254	129	86-2390		A MC 144910
COPPERSTONE 129	1254	133	86-2391		A MC 144912
COPPERSTONE 130	1254	135	86-2392		A MC 144913
COPPERSTONE 131	1254	137	86-2393		A MC 144914
COPPERSTONE 132	1254	139	86-2394		A MC 144915
COPPERSTONE 133	1254	141	86-2395		A MC 144916
COPPERSTONE 134	1254	143	86-2396		A MC 144917
COPPERSTONE 136	1254	147	86-2397		A MC 144919
COPPERSTONE 137	1254	149	86-2398		A MC 144920
COPPERSTONE 138	1254	151	86-2399		A MC 144921
COPPERSTONE 139	1254	153	86-2400		A MC 144922
COPPERSTONE 140	1254	155	86-2401		A MC 144923
COPPERSTONE 141	1254	157	86-2402		A MC 144924
COPPERSTONE 142	1254	159	86-2403		A MC 144925
COPPERSTONE 143	1254	161	86-2404		A MC 144926
COPPERSTONE 144	1254	163	86-2405		A MC 144927
COPPERSTONE 145	1254	165	86-2406		A MC 144928
COPPERSTONE 146	1254	167	86-2407		A MC 144929
COPPERSTONE 147	1254	169	86-2408		A MC 144930
COPPERSTONE 148	1254	171	86-2409		A MC 144931
COPPERSTONE 149	1254	173	86-2410		A MC 144932
COPPERSTONE 150	1254	175	86-2411		A MC 144933
COPPERSTONE 151	1254	177	86-2412		A MC 144934
COPPERSTONE 152	1254	179	86-2413		A MC 144935
COPPERSTONE 153	1254	181	86-2414		A MC 144936
COPPERSTONE 154	1254	183	86-2415		A MC 144937
COPPERSTONE 155	1254	185	86-2416		A MC 144938
COPPERSTONE 156	1254	187	86-2417		A MC 144939
COPPERSTONE 157	1254	189	86-2418		A MC 144940
COPPERSTONE 158	1254	191	86-2419		A MC 144941
COPPERSTONE 159	1254	193	86-2420		A MC 144942
COPPERSTONE 160	1254	195	86-2421		A MC 144943

EXHIBIT "A" CONTINUED

NAME OF CLAIM	ORIGINAL RECORDATION		AMENDED RECORDATION		BLM	
	BOOK	PAGE	BOOK	PAGE	SERIAL	NO.
COPPERSTONE 161 ✓	1254	197	86-2422		A MC 144944	✓
COPPERSTONE 162	1276	349	86-2423		A MC 164418	
COPPERSTONE 163	1276	355	86-2424		A MC 164419	
COPPERSTONE 164	1276	357	86-2425		A MC 164420	
COPPERSTONE 165	1276	359	86-2426		A MC 164421	
COPPERSTONE 166	1276	361	86-2427		A MC 164422	
COPPERSTONE 167	1276	363	86-2428		A MC 164423	
COPPERSTONE 168	1276	365	86-2429		A MC 164424	
COPPERSTONE 169	1276	367	86-2430		A MC 164425	
COPPERSTONE 170	1276	369	86-2431		A MC 164426	
COPPERSTONE 171	1276	371	86-2432		A MC 164427	
COPPERSTONE 172A	1276	373	86-2433		A MC 164428	
COPPERSTONE 183A	1276	395	86-2434		A MC 164439	
COPPERSTONE 184	1276	397	86-2435		A MC 164440	
COPPERSTONE 185	1276	398	86-2436		A MC 164441	
COPPERSTONE 186	1276	400	86-2437		A MC 164442	
COPPERSTONE 187	1276	402	86-2438		A MC 164443	
COPPERSTONE 188	1276	404	86-2439		A MC 164444	
COPPERSTONE 189	1276	406	86-2440		A MC 164445	
COPPERSTONE 190	1276	408	86-2441		A MC 164446	
COPPERSTONE 191	1276	410	86-2442		A MC 164447	
COPPERSTONE 192A	1276	412	86-2443		A MC 164448	
COPPERSTONE 210	1276	448	86-2444		A MC 164466	
COPPERSTONE 211	1276	450	86-2445		A MC 164467	
COPPERSTONE 212	1276	452	86-2446		A MC 164468	
COPPERSTONE 213	1276	454	86-2447		A MC 164469	
COPPERSTONE 214	1276	456	86-2448		A MC 164470	
COPPERSTONE 215	1276	458	86-2449		A MC 164471	
COPPERSTONE 216	1276	460	86-2450		A MC 164472	
COPPERSTONE 217	1276	462	86-2451		A MC 164473	
COPPERSTONE 218	1276	464	86-2452		A MC 164474	
COPPERSTONE 219	1276	466	86-2453		A MC 164475	
COPPERSTONE 220	1276	468	86-2454		A MC 164476	
COPPERSTONE 221	1276	470	86-2455		A MC 164477	
COPPERSTONE 222	1276	472	86-2456		A MC 164478	
COPPERSTONE 223	1276	474	86-2457		A MC 164479	
COPPERSTONE 224	1276	476	86-2458		A MC 164480	
COPPERSTONE 225	1276	478	86-2459		A MC 164481	
COPPERSTONE 226	1276	480	86-2460		A MC 164482	
COPPERSTONE 227	1276	482	86-2461		A MC 164483	
COPPERSTONE 228	1276	484	86-2462		A MC 164484	
COPPERSTONE 229	1276	486	86-2463		A MC 164485	
COPPERSTONE 230	1276	488	86-2464		A MC 164486	
COPPERSTONE 231	1276	490	86-2465		A MC 164487	
COPPERSTONE 232	1276	492	86-2466		A MC 164488	
COPPERSTONE 233	1276	494	86-2467		A MC 164489	

RECEIVED
BLM. AZ STATE OFFICE

OCT 3 1990

7:45 A.M.
PHOENIX, ARIZONA

EXHIBIT "A" CONTINUED

NAME OF CLAIM	ORIGINAL RECORDATION		AMENDED RECORDATION		BLM	
	BOOK	PAGE	BOOK	PAGE	SERIAL	NO.
COPPERSTONE 234	1276	496	86-2468		A MC	164490
COPPERSTONE 235	1276	498	86-2469		A MC	164491
COPPERSTONE 236	1276	500	86-2470		A MC	164492
COPPERSTONE 237	1276	502	86-2471		A MC	164493
COPPERSTONE 238	1276	504	86-2472		A MC	164494
COPPERSTONE 239	1276	506	86-2473		A MC	164495
COPPERSTONE 240	1276	508	86-2474		A MC	164496
COPPERSTONE 241	1276	510	86-2475		A MC	164497
COPPERSTONE 242	1276	512	86-2476		A MC	164498
COPPERSTONE 243	1276	514	86-2477		A MC	164499
COPPERSTONE 244	1276	516	86-2478		A MC	164500
COPPERSTONE 245	1276	518	86-2479		A MC	164501
COPPERSTONE 246	1276	520	86-2480		A MC	164502
COPPERSTONE 247	1276	522	86-2481		A MC	164503
COPPERSTONE 248	1276	524	86-2482		A MC	164504
COPPERSTONE 249	1276	526	86-2483		A MC	164505
COPPERSTONE 250	1276	528	86-2484		A MC	164506
COPPERSTONE 251	1276	530	86-2485		A MC	164507
COPPERSTONE 252	1276	532	86-2486		A MC	164508
COPPERSTONE 253	1276	534	86-2487		A MC	164509
COPPERSTONE 254	1276	536	86-2488		A MC	164510
COPPERSTONE 255	1276	538	86-2489		A MC	164511
COPPERSTONE 256	1276	540	86-2490		A MC	164512
COPPERSTONE 257	1276	542	86-2491		A MC	164513
COPPERSTONE 258	1276	544	86-2492		A MC	164514
COPPERSTONE 259	1276	546	86-2493		A MC	164515
COPPERSTONE 260	1276	548	86-2494		A MC	164516
COPPERSTONE 261	1276	550	86-2495		A MC	164517
COPPERSTONE 262	1276	552	86-2496		A MC	164518
COPPERSTONE 263	1276	554	86-2497		A MC	164519
COPPERSTONE 264	1276	556	86-2498		A MC	164520
COPPERSTONE 265	1276	558	86-2499		A MC	164521
COPPERSTONE 266	1276	560	86-2500		A MC	164522
COPPERSTONE 267	1276	562	86-2501		A MC	164523
COPPERSTONE 268	1276	564	86-2502		A MC	164524
COPPERSTONE 269	1276	566	86-2503		A MC	164525
COPPERSTONE 270	1276	568	86-2504		A MC	164526
COPPERSTONE 271	1276	570	86-2505		A MC	164527
COPPERSTONE 272	1276	572	86-2506		A MC	164528
COPPERSTONE 273	1276	574	86-2507		A MC	164529
COPPERSTONE 274	1276	576	86-2508		A MC	164530
COPPERSTONE 275	1276	578	86-2509		A MC	164531
COPPERSTONE 276	1276	580	86-2510		A MC	164532
COPPERSTONE 277	1276	582	86-2511		A MC	164533
COPPERSTONE 278	1276	584	86-2512		A MC	164534
COPPERSTONE 279	1276	586	86-2513		A MC	164535

RECEIVED
B.L.M. AZ STATE OFFICE

OCT 3 1990

7:45 A.M.
PHOENIX, ARIZONA

EXHIBIT "A" CONTINUED

NAME OF CLAIM	ORIGINAL RECORDATION		AMENDED RECORDATION		BLM	
	BOOK	PAGE	BOOK	PAGE	SERIAL	NO.
COPPERSTONE 280	1276	588	86-2514		A MC	164536
COPPERSTONE 281	1276	590	86-2515		A MC	164537
COPPERSTONE 282	1276	592	86-2516		A MC	164538
COPPERSTONE 283	1276	594	86-2517		A MC	164539
COPPERSTONE 284	1276	596	86-2518		A MC	164540
COPPERSTONE 285	1276	598	86-2519		A MC	164541
COPPERSTONE 286	1276	600	86-2520		A MC	164542
COPPERSTONE 287	1276	602	86-2521		A MC	164543
COPPERSTONE 288	1276	604	86-2522		A MC	164544
COPPERSTONE 289	1276	606	86-2523		A MC	164545
COPPERSTONE 290	1276	608	86-2524		A MC	164546
COPPERSTONE 291	1276	610	86-2525		A MC	164547
COPPERSTONE 292	1276	612	86-2526		A MC	164548
COPPERSTONE 293	1276	614	86-2527		A MC	164549
COPPERSTONE 294	1276	616	86-2528		A MC	164550
COPPERSTONE 295	1276	618	86-2529		A MC	164551
COPPERSTONE 296	1276	620	86-2530		A MC	164552
COPPERSTONE 297	1276	622	86-2531		A MC	164553
COPPERSTONE 298	1276	624	86-2532		A MC	164554
COPPERSTONE 299	1276	626	86-2533		A MC	164555
COPPERSTONE 300	1276	628	86-2534		A MC	164556
COPPERSTONE 301	1276	630	86-2535		A MC	164557
COPPERSTONE 302	1276	632	86-2536		A MC	164558
COPPERSTONE 303	1276	634	86-2537		A MC	164559
COPPERSTONE 304	1276	636	86-2538		A MC	164560
COPPERSTONE 305	1276	638	86-2539		A MC	164561
COPPERSTONE 306	1276	640	86-2540		A MC	164562
COPPERSTONE 307	1276	642	86-2541		A MC	164563
COPPERSTONE 308	1276	644	86-2542		A MC	164564
COPPERSTONE 309	1276	646	86-2543		A MC	164565
COPPERSTONE 310	1276	648	86-2544		A MC	164566
COPPERSTONE 311	1276	650	86-2545		A MC	164567
COPPERSTONE 312	1276	652	86-2546		A MC	164568
COPPERSTONE 313	1276	654	86-2547		A MC	164569
COPPERSTONE 314	1276	656	86-2548		A MC	164570
COPPERSTONE 315	1276	658	86-2549		A MC	164571
COPPERSTONE 316	84-002461		86-2550		A MC	220648
COPPERSTONE 317	84-002460		86-2551		A MC	220649
COPPERSTONE 318	84-002462		86-2552		A MC	220650
COPPERSTONE 319	84-002463		86-2553		A MC	220651
COPPERSTONE 320	84-002464		86-2554		A MC	220652
COPPERSTONE 321	84-002465		86-2555		A MC	220653
COPPERSTONE 322	84-002466		86-2556		A MC	220654
COPPERSTONE 323	84-002467		86-2557		A MC	220655
COPPERSTONE 324	84-002468		86-2558		A MC	220656
COPPERSTONE 325	84-002469		86-2559		A MC	220657

RECEIVED
B.L.M. AZ STATE OFFICE

OCT 3 1990

7:45 A.M.
PHOENIX, ARIZONA

EXHIBIT "A" CONTINUED

NAME OF CLAIM	ORIGINAL	AMENDED	BLM
	RECORDATION BOOK PAGE	RECORDATION BOOK PAGE	SERIAL NO.
COPPERSTONE 326	84-002470	86-2560	A MC 220658
COPPERSTONE 327	84-002471	86-2561	A MC 220659
COPPERSTONE 328	84-002472	86-2562	A MC 220660
COPPERSTONE 329	86-4548		A MC 260459
COPPERSTONE 330	86-4549		A MC 260460
COPPERSTONE 331	86-4550		A MC 260461
COPPERSTONE 332	86-4551		A MC 260462
COPPERSTONE 333	86-4552		A MC 260463
COPPERSTONE 334	86-4553		A MC 260464
COPPERSTONE 335	86-4554		A MC 260465
COPPERSTONE 336	86-4555		A MC 260466
COPPERSTONE 337	86-4556		A MC 260467
COPPERSTONE 338	86-4557		A MC 260468
COPPERSTONE 339	86-4558		A MC 260469
COPPERSTONE #340	88-5667		A MC 289984
COPPERSTONE #341	88-5602		A MC 289985
COPPERSTONE #342	88-5603		A MC 289986
COPPERSTONE #343	89-5604		A MC 289987
COPPERSTONE #344	89-5605		A MC 289988
COPPERSTONE #345	89-5606		A MC 289989
COPPERSTONE #346	89-5607		A MC 289990
COPPERSTONE #347	89-5608		A MC 289991
COPPERSTONE #348	89-5609		A MC 289992
COPPERSTONE #349	89-5610		A MC 289993
COPPERSTONE #350	89-5611		A MC 289994
COPPERSTONE #351	89-5612		A MC 289995
COPPERSTONE #352	89-5613		A MC 289996
COPPERSTONE #353	89-5614		A MC 289997
COPPERSTONE #354	89-5615		A MC 289998
COPPERSTONE #355	89-5616		A MC 289999
COPPERSTONE #356	89-5617		A MC 290000
COPPERSTONE #357	89-5618		A MC 290001
COPPERSTONE #358	89-5619		A MC 290002
COPPERSTONE #359	89-5620		A MC 290003
COPPERSTONE #360	89-5621		A MC 290004
COPPERSTONE #361	89-5622		A MC 290005
COPPERSTONE #362	89-5623		A MC 290006
COPPERSTONE #363	89-5624		A MC 290007
COPPERSTONE #364	89-5625		A MC 290008
COPPERSTONE #365	89-5626		A MC 290009
COPPERSTONE #366	89-5627		A MC 290010
COPPERSTONE #367	89-5628		A MC 290011
COPPERSTONE #368	89-5629		A MC 290012
COPPERSTONE #369	89-5630		A MC 290013
COPPERSTONE #370	89-5631		A MC 290014
COPPERSTONE #371	89-5632		A MC 290015

RECEIVED
B.L.M. AZ STATE OFFICE

OCT 3 1990

7:45 A.M.
PHOENIX, ARIZONA

EXHIBIT "A" CONTINUED

NAME OF CLAIM	ORIGINAL RECORDATION		AMENDED RECORDATION		BLM	
	BOOK	PAGE	BOOK	PAGE	SERIAL	NO.
COPPERSTONE #372	89-5633				A MC 290016	
COPPERSTONE #373	89-5634				A MC 290017	
COPPERSTONE #374	89-5635				A MC 290018	
COPPERSTONE #375	89-5636				A MC 290019	
COPPERSTONE #376	89-5637				A MC 290020	
COPPERSTONE #377	89-5638				A MC 290021	
COPPERSTONE #378	89-5639				A MC 290022	
COPPERSTONE #379	89-5640				A MC 290023	
COPPERSTONE #380	89-5641				A MC 290024	
COPPERSTONE #381	89-5642				A MC 290025	
COPPERSTONE #382	89-5643				A MC 290026	
COPPERSTONE #383	89-5644				A MC 290027	
COPPERSTONE #384	88-5645				A MC 290028	
COPPERSTONE #385	88-5646				A MC 290029	
COPPERSTONE #386	88-5647				A MC 290030	
COPPERSTONE #387	88-5648				A MC 290031	
COPPERSTONE #388	88-5649				A MC 290032	
COPPERSTONE #389	88-5650				A MC 290033	
COPPERSTONE #390	88-5651				A MC 290034	
COPPERSTONE #391	88-5652				A MC 290035	
COPPERSTONE #392	88-5653				A MC 290036	
COPPERSTONE #393	88-5654				A MC 290037	
COPPERSTONE #394	88-5655				A MC 290038	
COPPERSTONE #395	88-5656				A MC 290039	
COPPERSTONE #396	88-5657				A MC 290040	
COPPERSTONE #397	88-5658				A MC 290041	
COPPERSTONE #398	88-5659				A MC 290042	
COPPERSTONE #399	88-5660				A MC 290043	
COPPERSTONE #400	88-5661				A MC 290044	
COPPERSTONE #401	88-5662				A MC 290045	
COPPERSTONE #402	88-5663				A MC 290046	
COPPERSTONE #403	88-5664				A MC 290047	
COPPERSTONE #404	88-5665				A MC 290048	
COPPERSTONE #405	88-5666				A MC 290049	
COPPERSTONE #406	88-5668				A MC 290050	
COPPERSTONE #407	88-5669				A MC 290051	
COPPERSTONE #408	88-5670				A MC 290052	
COPPERSTONE #409	88-5671				A MC 290053	
COPPERSTONE #410	88-5672				A MC 290054	
COPPERSTONE #411	88-5673				A MC 290055	
COPPERSTONE #412	88-5674				A MC 290056	
COPPERSTONE #413	88-5675				A MC 290057	
COPPERSTONE #414	88-5676				A MC 290058	
COPPERSTONE #415	88-5677				A MC 290059	
COPPERSTONE #416	88-5678				A MC 290060	
COPPERSTONE #417	88-5679				A MC 290061	

RECEIVED
B.L.M. AZ STATE OFFICE

OCT 3 1990

7:45 A.M.
PHOENIX, ARIZONA

EXHIBIT "A" CONTINUED

NAME OF CLAIM	ORIGINAL RECORDATION		AMENDED RECORDATION		BLM	
	BOOK	PAGE	BOOK	PAGE	SERIAL	NO.
COPPERSTONE #418	88-5680				A MC	290062
COPPERSTONE #419	88-5681				A MC	290063
COPPERSTONE #420	88-5682				A MC	290064
COPPERSTONE #421	88-5683				A MC	290065
COPPERSTONE #422	88-5684				A MC	290066
COPPERSTONE #423	88-5685				A MC	290067
COPPERSTONE #424	88-5686				A MC	290068
COPPERSTONE #425	88-5687				A MC	290069
COPPERSTONE #426	88-5688				A MC	290070
COPPERSTONE #427	88-5689				A MC	290071
COPPERSTONE #428	88-5690				A MC	290072
COPPERSTONE #429	88-5691				A MC	290073
COPPERSTONE #430	88-5692				A MC	290074
COPPERSTONE #431	88-5693				A MC	290075
COPPERSTONE #432	88-5694				A MC	290076
COPPERSTONE #433	88-5695				A MC	290077
COPPERSTONE #434	88-5696				A MC	290078
COPPERSTONE #435	88-5697				A MC	290079
COPPERSTONE #436	88-5698				A MC	290080
COPPERSTONE #437	88-5699				A MC	290081
COPPERSTONE #438	88-5700				A MC	290082
COPPERSTONE #439	88-5701				A MC	290083
COPPERSTONE #440	88-5702				A MC	290084
COPPERSTONE #441	88-5703				A MC	290085
COPPERSTONE #442	88-5704				A MC	290086
COPPERSTONE #443	88-5705				A MC	290087
COPPERSTONE #444	88-5706				A MC	290088
COPPERSTONE #445	88-5707				A MC	290089
COPPERSTONE #446	88-5708				A MC	290090
COPPERSTONE #447	88-5709				A MC	290091
COPPERSTONE #448	88-5710				A MC	290092
COPPERSTONE #449	88-5711				A MC	290093
COPPERSTONE #450	88-5712				A MC	290094
COPPERSTONE #451	88-5713				A MC	290095
COPPERSTONE #452	88-5714				A MC	290096
COPPERSTONE #453	88-5715				A MC	290097
COPPERSTONE #454	88-5716				A MC	290098
COPPERSTONE #455	88-5717				A MC	290099
COPPERSTONE #456	88-5718				A MC	290100
COPPERSTONE #457	88-5719				A MC	290101
COPPERSTONE #458	88-5720				A MC	290102
COPPERSTONE #459	88-5721				A MC	290103
COPPERSTONE #460	88-5722				A MC	290104
COPPERSTONE #461	88-5723				A MC	290105
COPPERSTONE #462	88-5724				A MC	290106
COPPERSTONE #463	88-5725				A MC	290107

RECEIVED
B.L.M. AZ STATE OFFICE

OCT 3 1990

7:45 A.M.
PHOENIX, ARIZONA

EXHIBIT "A" CONTINUED

NAME OF CLAIM	ORIGINAL RECORDATION		AMENDED RECORDATION		BLM	
	BOOK	PAGE	BOOK	PAGE	SERIAL	NO.
COPPERSTONE #464	88-5726				A MC	290108
COP 46	88-7050				A MC	291242
COP 47	88-7051				A MC	291243
COP 48	88-7052				A MC	291244
COP 49	88-7053				A MC	291245
COP 50	88-7054				A MC	291246
COP 51	88-7055				A MC	291247
COP 52	88-7056				A MC	291248
COP 53	88-7057				A MC	291249
COP 54	88-7058				A MC	291250
COP 55	88-7059				A MC	291251
COP 56	88-7060				A MC	291252
COP 57	88-7061				A MC	291253
COP 58	88-7027				A MC	291254
COP 59	88-7028				A MC	291255
COP 60	88-7029				A MC	291256
COP 61	88-7030				A MC	291257
COP 62	88-7031				A MC	291258
COP 63	88-7032				A MC	291259
COP 64	88-7033				A MC	291260
COP 65	88-7034				A MC	291261
COP 66	88-7035				A MC	291262
COP 67	88-7036				A MC	291263
COP 68	88-7037				A MC	291264
COP 69	88-7038				A MC	291265
COP 70	88-7039				A MC	291266
COP 71	88-7040				A MC	291267
COP 72	88-7041				A MC	291268
COP 73	88-7042				A MC	291269
COP 74	88-7043				A MC	291270
COP 75	88-7044				A MC	291271
COP 76	88-7045				A MC	291272
COP 77	88-7046				A MC	291273
COP 78	88-7047				A MC	291274
COP 79	88-7048				A MC	291275
COP 80	88-7049				A MC	291276
COP 81	88-7000				A MC	291277
COP 82	88-7001				A MC	291278
COP 83	88-7002				A MC	291279
COP 84	88-7003				A MC	291280
COP 85	88-7004				A MC	291281
COP 86	88-7005				A MC	291282
COP 87	88-7006				A MC	291283
COP 88	88-7007				A MC	291284
COP 89	88-7008				A MC	291285
COP 90	88-7009				A MC	291286

RECEIVED
B.L.M. AZ STATE OFFICE

OCT 3 1990

7:45 A.M.
PHOENIX, ARIZONA

EXHIBIT "A" CONTINUED

NAME OF CLAIM	ORIGINAL RECORDATION		AMENDED RECORDATION		BLM	
	BOOK	PAGE	BOOK	PAGE	SERIAL	NO.
COP 91	88-7010				A MC	291287
COP 92	88-7011				A MC	291288
COP 93	88-7012				A MC	291289
COP 94	88-7013				A MC	291290
COP 95	88-7014				A MC	291291
COP 96	88-7015				A MC	291292
COP 97	88-7016				A MC	291293
COP 98	88-7017				A MC	291294
COP 99	88-7018				A MC	291295
COP 100	88-7019				A MC	291296
COP 116	88-7020				A MC	291297
COP 117	88-7021				A MC	291298
COP 118	88-7022				A MC	291299
COP 119	88-7023				A MC	291300
COP 120	88-7024				A MC	291301
COP 121	88-7025				A MC	291302
COP 122	88-7026				A MC	291303
COP 123	88-6990				A MC	291304
COP 124	88-6991				A MC	291305
COP 125	88-6992				A MC	291306
COP 126	88-6993				A MC	291307
COP 127	88-6994				A MC	291308
COP 128	88-6995				A MC	291309
COP 129	88-6996				A MC	291310
COP 130	88-6997				A MC	291311
COP 131	88-6998				A MC	291312
COP 132	88-6999				A MC	291313

RECEIVED
B.L.M. AZ STATE OFFICE

OCT 3 1990

7:45 A.M.
PHOENIX, ARIZONA

UNITED STATES
DEPARTMENT OF THE INTERIOR
BUREAU OF LAND MANAGEMENT

RECEIPT AND ACCOUNTING ADVICE

NO. 1642118 0

SM/AZ

10/03/90

Subject: AFFIDAVITS OF ASSESSMENT WORK (481)

2 20 12

OK
2,405.00

Applicant:

CYPRUS COPPERSTONE GOLD CORP
9100 EAST MINERAL CIRCLE
P. O. BOX 3299
ENGLEWOOD, CO 80155Remitter: SAME - OK #5782
303-643-5000

Assignor:

LEASE MANAGEMENT DATA ☐ NEW ☐ UPDATE ☐ PAYMENT

ORIGINAL SERIAL NO.	ASG.	TYPE	ST.	CTY.	FUND SYMBOL	ACRES/UNITS	RATE
AMD 88612, ET AL							

AMOUNT	ANV. DATE	EXP. DATE	BILL CYC.	S/C	DISTRICT	NEXT BILL	MISC. DATA	U of M	ACTUAL UNITS

ASSIGNMENT SERIAL NO.	ASG.	TYPE	ST.	CTY.	FUND SYMBOL	ACRES/UNITS	RATE

AMOUNT	ANV. DATE	EXP. DATE	BILL CYC.	S/C	DISTRICT	NEXT BILL	MISC. DATA	U of M	ACTUAL UNITS

APPLY REMITTANCE

ACTION	FUND SYMBOL	CTY.	AMOUNT
FILING FEE			
RENTAL			
UNEARNED			
REFUND			
TOTAL			
AMOUNT DUE			

Remarks:

Acknowledged sign

BY:

DATE:

- ☐ Lease in Escrow?
☐ KGS?
☐ Auto Escalates?
☐ Auto Renew?

Of Interest?
Operating Rights?
Operator
Bond Filed?

FOR MMS USE ONLY

BILLEE	FOREST REFUGE
NUMBER	
OCS SECTION	
CODE	

ACCOUNTING ADVICE COPY

BUREAU OF LAND MANAGEMENT FEE SCHEDULE

Recordation of new claims has been increased from a \$5.00 filing fee to a \$10.00 filing fee per claim.

Number of New Filings: 0

X \$ 10.00 per Claim: \$ 0

Regulations now require a \$5.00 filing fee for all documents pertaining to mining claims. As in the past all documents filed must include claim names and BLM serial numbers.

Number of Affidavits: 1

Number of Claims: 481

X \$ 5.00

(per claim)

Sub Total Cost \$ 2405.00

RECEIVED
B.L.M. AZ STATE OFFICE

OCT 3 1990

7:45 A.M.

PHOENIX, ARIZONA

No. of Intent to Hold: 0

Number of Claims: 0

X \$ 5.00

(per claim)

Sub Total Cost \$ 0

All other documents pertaining to mining claims (Transfer of Interest, Amendments, etc.) also require a charge of \$5.00 per claim.

Number of Documents: 0

Number of Claims: 0

X \$ 5.00

(per claim)

Sub Total Cost \$ 0

TOTAL AMOUNT ENCLOSED: \$ 2405.00

Accounting Advice/copies are to be returned to:

Cyprus Copperstone Gold Corporation
9100 East Mineral Circle
P. O. Box 3299
Englewood, Colorado 80155

Attn: J. J. Bensing
Manager, Land

By:

P. J. Brady
Name: P. J. Brady

Title: Asst. Land Administrator



CYPRUS
Minerals Company

Cyprus Minerals Company
9100 East Mineral Circle
Post Office Box 3299
Englewood, Colorado 80155
303-643-5000

October 1, 1990

Bureau of Land Management
Arizona State Office
Siete Square Building
3707 North 7th Street
Phoenix, Arizona 85014

RECEIVED
BLM. AZ STATE OFFICE

OCT 3 1990

7:45 A.M.
PHOENIX, ARIZONA

Gentlemen:

Enclosed for filing is the recorded copy of the Affidavit of Performance of Annual Work covering 481 unpatented lode mining claims known as the Copperstone #15, et al., BLM Serial Numbers A MC 088612, et al. Also enclosed is our check in the amount of \$2,405.00 to cover the filing fee.

Please acknowledge receipt of the Affidavit by dating and signing a copy of this letter and return it, along with a BLM date and time-stamped copy of the Affidavit, to the attention of J. J. Bensing, Manager, Land at the above letterhead address.

Should you have any questions, please do not hesitate to call me at (303) 643-5188. Thank you for your assistance.

Sincerely,

Pat Brady
Assistant Land Administrator

/dlp

Enclosures

L-100064, 100065, 100086, 100394 & 100480
P.O.L. File

Received this _____ day of _____, 1990.

By: _____

Title: _____

AFFIDAVIT OF PERFORMANCE OF ANNUAL WORK - ARIZONA

RECEIVED
B.L.M. AZ STATE OFFICE

STATE OF ARIZONA)

164418 98957 88612
ss. 220648 105953 91283

OCT 3 1990

COUNTY OF LA PAZ)

289984 144884 95246
144919 984237:45 A.M.
PHOENIX, ARIZONA

M. L. Schroder, being duly sworn, deposes and says that he is a citizen of the United States and more than eighteen years of age, resides at P. O. Box 666, Parker, Arizona 85344, is personally acquainted with the mining claims described in Exhibit "A" attached hereto, situated in the Plamosa Mining District, La Paz County, Arizona.

The location of the claims by Township, Range, and Section, the book and page numbers wherein the original or latest amended location for each claim is recorded and the Bureau of Land Management serial numbers are shown on Exhibit "A", attached.

That between the 1st day of September, 1989 and August 31, 1990 at least \$48,100.00 worth of work and improvements were done and performed upon said claims, not including the location work of said claims. Such work and improvements were made by and at the expense of Cyprus Copperstone Gold Corporation, owner and/or lessee of said claims, for the purpose of complying with the laws of the United States pertaining to assessment or annual work, the same being as follows, to wit:

ACTUAL MINING: CYPRUS COPPERSTONE GOLD CORPORATION
9100 EAST MINERAL CIRCLE
P. O. BOX 3299
ENGLEWOOD, COLORADO 80155

The Affiant is duly authorized by Cyprus Copperstone Gold Corporation to make this Affidavit.

Recording requested by
and return to:

J. J. BENSING

P.O. Box 3299

ENGLEWOOD, Co. 80155

RECORDED IN OFFICIAL RECORDS
OF LA PAZ COUNTY, ARIZONA

SEP 13 '90 - 1 45
Lois K. [Signature]
COUNTY RECORDER

RF	1300+
CO. SUR	400+
ST. SUR	500+
P+H	100+
TOTAL FEE	23.00
1 - OF	13
PAGES	

M. L. Schroder
M. L. Schroder
P. O. Box 3299
9100 East Mineral Circle
Englewood, Colorado 80155

Attention: J. J. Bensing
Manager, Land

APPROVED

[Signature]
B.B.

STATE OF ARIZONA)
) ss.
 COUNTY OF LA PAZ)

The foregoing instrument was acknowledged before me this 5th day of September, 1990, by M. L. Schroder on behalf of Cyprus Copperstone Gold Corporation.

IN WITNESS WHEREOF, I have hereunto set my hand and affixed my notary seal the day and year first above written.

Mary J. Swartzmiller
 Notary Public La Paz County

SEAL
 SEAL

896 Deepwater Drive
Chandler, Arizona
 Address

My Commission expires: June 15, 1991

RECEIVED
 B.E.M. AZ STATE OFFICE

OCT 3 1990

7:45 A.M.
 PHOENIX, ARIZONA

OCT 3 1990

EXHIBIT "A"

7:45 A.M.

PHOENIX, ARIZONA

Attached to and made a part of that certain Affidavit of Performance of Annual Work dated the 5th day of September, 1990, covering the following unpatented lode mining claims located in all or portions of Section 23, Township 6 North, Range 14 West; Sections 6, 7, 8, 9, 10, 15, 16, 17, 18, 19, 20, 21 and 22, Township 6 North, Range 19 West; Sections 1, 2, 10, 11, 12, 13, 14, 22, 23, 24, 25, 26 and 27, Township 6 North, Range 20 West; Sections 24, 25 and 36, Township 7 North, Range 20 West; and Section 19, Township 7 North, Range 19 West, Gila and Salt River Principal Meridian, and Plamosa Mining District, County of La Paz, State of Arizona.

NAME OF CLAIM	ORIGINAL RECORDATION		AMENDED RECORDATION		BLM	
	BOOK	PAGE	BOOK	PAGE	SERIAL	NO.
COPPERSTONE # 15	1129	627	86-2314		A MC 088612	
COPPERSTONE # 16	1129	630	86-2315		A MC 088613	
COPPERSTONE # 17	1129	632	86-2316		A MC 088614	
COPPERSTONE # 1	1128	65	86-2300		A MC 091283	
COPPERSTONE # 2	1128	66	86-2301		A MC 091284	
COPPERSTONE # 3	1128	67	86-2302		A MC 091285	
COPPERSTONE # 4	1128	68	86-2303		A MC 091286	
COPPERSTONE # 5	1128	69	86-2304		A MC 091287	
COPPERSTONE # 6	1128	70	86-2305		A MC 091288	
COPPERSTONE # 7	1128	72	86-2306		A MC 091289	
COPPERSTONE # 8	1128	73	86-2307		A MC 091290	
COPPERSTONE # 9	1128	74	86-2308		A MC 091291	
COPPERSTONE # 10	1128	75	86-2309		A MC 091292	
COPPERSTONE # 11	1128	76	86-2310		A MC 091293	
COPPERSTONE # 12	1128	77	86-2311		A MC 091294	
COPPERSTONE # 13	1128	78	86-2312		A MC 091295	
COPPERSTONE # 14	1128	80	86-2313		A MC 091296	
COPPERSTONE # 18	1131	294	86-2317		A MC 095246	
COPPERSTONE # 19	1131	297	86-2318		A MC 095247	
COPPERSTONE # 20	1131	298	86-2319		A MC 095248	
COPPERSTONE # 21	1131	299	86-2320		A MC 095249	
COPPERSTONE # 22	1131	300	86-2321		A MC 095250	
COPPERSTONE # 23	1131	301	86-2322		A MC 095251	
COPPERSTONE # 24	1131	302	86-2323		A MC 095252	
COPPERSTONE # 25	1131	303	86-2324		A MC 095253	
COPPERSTONE # 26	1131	304	86-2325		A MC 095254	
COPPERSTONE # 27	1131	307	86-2326		A MC 095255	
COPPERSTONE # 28	1131	308	86-2327		A MC 095256	
COPPERSTONE # 29	1131	309	86-2328		A MC 095257	
COPPERSTONE # 30	1151	145	86-2329		A MC 098423	
COPPERSTONE # 31	1151	148	86-2330		A MC 098424	
COPPERSTONE # 32	1151	149	86-2331		A MC 098425	
COPPERSTONE # 33	1151	150	86-2332		A MC 098426	
COPPERSTONE # 34	1151	151	86-2333		A MC 098427	
COPPERSTONE # 35	1151	152	86-2334		A MC 098428	
COPPERSTONE # 36	1151	153	86-2335		A MC 098429	
COPPERSTONE # 37	1151	154	86-2336		A MC 098430	
COPPERSTONE # 38	1151	155	86-2337		A MC 098431	
COPPERSTONE # 39	1151	156	86-2338		A MC 098432	
COPPERSTONE # 40	1151	157	86-2339		A MC 098433	

EXHIBIT "A" CONTINUED

OCT 3 1990

7:45 A.M.

PHOENIX, ARIZONA

NAME OF CLAIM	ORIGINAL RECORDATION		RECORDATION		BLM	
	BOOK	PAGE	BOOK	PAGE	SERIAL	NO.
COPPERSTONE # 41	1152	181	86-2340		A MC	098957
COPPERSTONE # 42	1152	183	86-2341		A MC	098958
COPPERSTONE # 43	1152	185	86-2342		A MC	098959
COPPERSTONE # 44	1152	187	86-2343		A MC	098960
COPPERSTONE # 45	1152	189	86-2344		A MC	098961
COPPERSTONE # 46	1152	191	86-2345		A MC	098962
COPPERSTONE # 47	1152	193	86-2346		A MC	098963
COPPERSTONE # 48	1152	195	86-2347		A MC	098964
COPPERSTONE # 49	1152	197	86-2348		A MC	098965
COPPERSTONE # 50	1152	199	86-2349		A MC	098966
COPPERSTONE # 51	1152	201	86-2350		A MC	098967
COPPERSTONE # 52	1152	203	86-2351		A MC	098968
COPPERSTONE # 53	1152	205	86-2352		A MC	098969
COPPERSTONE # 54	1152	763	86-2353		A MC	098970
COPPERSTONE # 55	1152	765	86-2354		A MC	098971
COPPERSTONE # 56	1152	767	86-2355		A MC	098972
COPPERSTONE # 57	1152	769	86-2356		A MC	098973
COPPERSTONE # 58	1152	771	86-2357		A MC	098974
COPPERSTONE # 59	1152	773	86-2358		A MC	098975
COPPERSTONE # 60	1152	775	86-2359		A MC	098976
COPPERSTONE # 61	1152	777	86-2360		A MC	098977
COPPERSTONE # 62	1152	779	86-2361		A MC	098978
COPPERSTONE # 63	1152	781	86-2362		A MC	098979
IRON REEF #1	1168	69			A MC	105953
IRON REEF #2	1168	72			A MC	105954
IRON REEF #3	1168	74			A MC	105955
IRON REEF #4	1168	76			A MC	105956
IRON REEF #5	1168	78			A MC	105957
IRON REEF #6	1168	80			A MC	105958
IRON REEF #7	1168	82			A MC	105959
IRON REEF #8	1168	84			A MC	105960
IRON REEF #9	1168	86			A MC	105961
IRON REEF #10	1168	88			A MC	105962
COPPERSTONE # 64	1173	716	86-2363		A MC	108058
COPPERSTONE # 65	1173	719	86-2364		A MC	108059
COPPERSTONE 101	1254	76	86-2365		A MC	144884
COPPERSTONE 102	1254	79	86-2366		A MC	144885
COPPERSTONE 103	1254	81	86-2367		A MC	144886
COPPERSTONE 104	1254	83	86-2368		A MC	144887
COPPERSTONE 105	1254	85	86-2369		A MC	144888
COPPERSTONE 106	1254	87	86-2370		A MC	144889
COPPERSTONE 107	1254	89	86-2371		A MC	144890
COPPERSTONE 108	1254	91	86-2372		A MC	144891
COPPERSTONE 109	1254	93	86-2373		A MC	144892
COPPERSTONE 110	1254	95	86-2374		A MC	144893
COPPERSTONE 111	1254	97	86-2375		A MC	144894

EXHIBIT "A" CONTINUED

OCT 3 1990

NAME OF CLAIM	ORIGINAL RECORDATION		AMENDED RECORDATION		7:45 A.M. PHOENIX, ARIZONA	
	BOOK	PAGE	BOOK	PAGE	SERIAL	NO.
COPPERSTONE 112	1254	99	86-2376		A MC 144895	
COPPERSTONE 113	1254	101	86-2377		A MC 144896	
COPPERSTONE 114	1254	103	86-2378		A MC 144897	
COPPERSTONE 115	1254	105	86-2379		A MC 144898	
COPPERSTONE 116A	1254	107	86-2380		A MC 144899	
COPPERSTONE 117	1254	109	86-2381		A MC 144900	
COPPERSTONE 118	1254	111	86-2382		A MC 144901	
COPPERSTONE 119	1254	113	86-2383		A MC 144902	
COPPERSTONE 120	1254	115	86-2384		A MC 144903	
COPPERSTONE 122	1254	119	86-2385		A MC 144905	
COPPERSTONE 123	1254	121	86-2386		A MC 144906	
COPPERSTONE 124	1254	123	86-2387		A MC 144907	
COPPERSTONE 125	1254	125	86-2388		A MC 144908	
COPPERSTONE 126	1254	127	86-2389		A MC 144909	
COPPERSTONE 127	1254	129	86-2390		A MC 144910	
COPPERSTONE 129	1254	133	86-2391		A MC 144912	
COPPERSTONE 130	1254	135	86-2392		A MC 144913	
COPPERSTONE 131	1254	137	86-2393		A MC 144914	
COPPERSTONE 132	1254	139	86-2394		A MC 144915	
COPPERSTONE 133	1254	141	86-2395		A MC 144916	
COPPERSTONE 134	1254	143	86-2396		A MC 144917	
COPPERSTONE 136	1254	147	86-2397		A MC 144919	
COPPERSTONE 137	1254	149	86-2398		A MC 144920	
COPPERSTONE 138	1254	151	86-2399		A MC 144921	
COPPERSTONE 139	1254	153	86-2400		A MC 144922	
COPPERSTONE 140	1254	155	86-2401		A MC 144923	
COPPERSTONE 141	1254	157	86-2402		A MC 144924	
COPPERSTONE 142	1254	159	86-2403		A MC 144925	
COPPERSTONE 143	1254	161	86-2404		A MC 144926	
COPPERSTONE 144	1254	163	86-2405		A MC 144927	
COPPERSTONE 145	1254	165	86-2406		A MC 144928	
COPPERSTONE 146	1254	167	86-2407		A MC 144929	
COPPERSTONE 147	1254	169	86-2408		A MC 144930	
COPPERSTONE 148	1254	171	86-2409		A MC 144931	
COPPERSTONE 149	1254	173	86-2410		A MC 144932	
COPPERSTONE 150	1254	175	86-2411		A MC 144933	
COPPERSTONE 151	1254	177	86-2412		A MC 144934	
COPPERSTONE 152	1254	179	86-2413		A MC 144935	
COPPERSTONE 153	1254	181	86-2414		A MC 144936	
COPPERSTONE 154	1254	183	86-2415		A MC 144937	
COPPERSTONE 155	1254	185	86-2416		A MC 144938	
COPPERSTONE 156	1254	187	86-2417		A MC 144939	
COPPERSTONE 157	1254	189	86-2418		A MC 144940	
COPPERSTONE 158	1254	191	86-2419		A MC 144941	
COPPERSTONE 159	1254	193	86-2420		A MC 144942	
COPPERSTONE 160	1254	195	86-2421		A MC 144943	

EXHIBIT "A" CONTINUED

NAME OF CLAIM	ORIGINAL RECORDATION		AMENDED RECORDATION		BLM	
	BOOK	PAGE	BOOK	PAGE	SERIAL	NO.
COPPERSTONE 161 ✓	1254	197	86-2422		A MC 144944	✓
COPPERSTONE 162	1276	349	86-2423		A MC 164418	
COPPERSTONE 163	1276	355	86-2424		A MC 164419	
COPPERSTONE 164	1276	357	86-2425		A MC 164420	
COPPERSTONE 165	1276	359	86-2426		A MC 164421	
COPPERSTONE 166	1276	361	86-2427		A MC 164422	
COPPERSTONE 167	1276	363	86-2428		A MC 164423	
COPPERSTONE 168	1276	365	86-2429		A MC 164424	
COPPERSTONE 169	1276	367	86-2430		A MC 164425	
COPPERSTONE 170	1276	369	86-2431		A MC 164426	
COPPERSTONE 171	1276	371	86-2432		A MC 164427	
COPPERSTONE 172A	1276	373	86-2433		A MC 164428	
COPPERSTONE 183A	1276	395	86-2434		A MC 164439	
COPPERSTONE 184	1276	397	86-2435		A MC 164440	
COPPERSTONE 185	1276	398	86-2436		A MC 164441	
COPPERSTONE 186	1276	400	86-2437		A MC 164442	
COPPERSTONE 187	1276	402	86-2438		A MC 164443	
COPPERSTONE 188	1276	404	86-2439		A MC 164444	
COPPERSTONE 189	1276	406	86-2440		A MC 164445	
COPPERSTONE 190	1276	408	86-2441		A MC 164446	
COPPERSTONE 191	1276	410	86-2442		A MC 164447	
COPPERSTONE 192A	1276	412	86-2443		A MC 164448	
COPPERSTONE 210	1276	448	86-2444		A MC 164466	
COPPERSTONE 211	1276	450	86-2445		A MC 164467	
COPPERSTONE 212	1276	452	86-2446		A MC 164468	
COPPERSTONE 213	1276	454	86-2447		A MC 164469	
COPPERSTONE 214	1276	456	86-2448		A MC 164470	
COPPERSTONE 215	1276	458	86-2449		A MC 164471	
COPPERSTONE 216	1276	460	86-2450		A MC 164472	
COPPERSTONE 217	1276	462	86-2451		A MC 164473	
COPPERSTONE 218	1276	464	86-2452		A MC 164474	
COPPERSTONE 219	1276	466	86-2453		A MC 164475	
COPPERSTONE 220	1276	468	86-2454		A MC 164476	
COPPERSTONE 221	1276	470	86-2455		A MC 164477	
COPPERSTONE 222	1276	472	86-2456		A MC 164478	
COPPERSTONE 223	1276	474	86-2457		A MC 164479	
COPPERSTONE 224	1276	476	86-2458		A MC 164480	
COPPERSTONE 225	1276	478	86-2459		A MC 164481	
COPPERSTONE 226	1276	480	86-2460		A MC 164482	
COPPERSTONE 227	1276	482	86-2461		A MC 164483	
COPPERSTONE 228	1276	484	86-2462		A MC 164484	
COPPERSTONE 229	1276	486	86-2463		A MC 164485	
COPPERSTONE 230	1276	488	86-2464		A MC 164486	
COPPERSTONE 231	1276	490	86-2465		A MC 164487	
COPPERSTONE 232	1276	492	86-2466		A MC 164488	
COPPERSTONE 233	1276	494	86-2467		A MC 164489	

RECEIVED
B.L.M. AZ STATE OFFICE

OCT 3 1990

7:45 A.M.
PHOENIX, ARIZONA

EXHIBIT "A" CONTINUED

NAME OF CLAIM	ORIGINAL RECORDATION		AMENDED RECORDATION		BLM	
	BOOK	PAGE	BOOK	PAGE	SERIAL	NO.
COPPERSTONE 234	1276	496	86-2468		A MC	164490
COPPERSTONE 235	1276	498	86-2469		A MC	164491
COPPERSTONE 236	1276	500	86-2470		A MC	164492
COPPERSTONE 237	1276	502	86-2471		A MC	164493
COPPERSTONE 238	1276	504	86-2472		A MC	164494
COPPERSTONE 239	1276	506	86-2473		A MC	164495
COPPERSTONE 240	1276	508	86-2474		A MC	164496
COPPERSTONE 241	1276	510	86-2475		A MC	164497
COPPERSTONE 242	1276	512	86-2476		A MC	164498
COPPERSTONE 243	1276	514	86-2477		A MC	164499
COPPERSTONE 244	1276	516	86-2478		A MC	164500
COPPERSTONE 245	1276	518	86-2479		A MC	164501
COPPERSTONE 246	1276	520	86-2480		A MC	164502
COPPERSTONE 247	1276	522	86-2481		A MC	164503
COPPERSTONE 248	1276	524	86-2482		A MC	164504
COPPERSTONE 249	1276	526	86-2483		A MC	164505
COPPERSTONE 250	1276	528	86-2484		A MC	164506
COPPERSTONE 251	1276	530	86-2485		A MC	164507
COPPERSTONE 252	1276	532	86-2486		A MC	164508
COPPERSTONE 253	1276	534	86-2487		A MC	164509
COPPERSTONE 254	1276	536	86-2488		A MC	164510
COPPERSTONE 255	1276	538	86-2489		A MC	164511
COPPERSTONE 256	1276	540	86-2490		A MC	164512
COPPERSTONE 257	1276	542	86-2491		A MC	164513
COPPERSTONE 258	1276	544	86-2492		A MC	164514
COPPERSTONE 259	1276	546	86-2493		A MC	164515
COPPERSTONE 260	1276	548	86-2494		A MC	164516
COPPERSTONE 261	1276	550	86-2495		A MC	164517
COPPERSTONE 262	1276	552	86-2496		A MC	164518
COPPERSTONE 263	1276	554	86-2497		A MC	164519
COPPERSTONE 264	1276	556	86-2498		A MC	164520
COPPERSTONE 265	1276	558	86-2499		A MC	164521
COPPERSTONE 266	1276	560	86-2500		A MC	164522
COPPERSTONE 267	1276	562	86-2501		A MC	164523
COPPERSTONE 268	1276	564	86-2502		A MC	164524
COPPERSTONE 269	1276	566	86-2503		A MC	164525
COPPERSTONE 270	1276	568	86-2504		A MC	164526
COPPERSTONE 271	1276	570	86-2505		A MC	164527
COPPERSTONE 272	1276	572	86-2506		A MC	164528
COPPERSTONE 273	1276	574	86-2507		A MC	164529
COPPERSTONE 274	1276	576	86-2508		A MC	164530
COPPERSTONE 275	1276	578	86-2509		A MC	164531
COPPERSTONE 276	1276	580	86-2510		A MC	164532
COPPERSTONE 277	1276	582	86-2511		A MC	164533
COPPERSTONE 278	1276	584	86-2512		A MC	164534
COPPERSTONE 279	1276	586	86-2513		A MC	164535

RECEIVED

B.L.M. AZ STATE OFFICE

OCT 3 1990

7:45 A.M.

PHOENIX, ARIZONA

EXHIBIT "A" CONTINUED

NAME OF CLAIM	ORIGINAL RECORDATION		AMENDED RECORDATION		BLM	
	BOOK	PAGE	BOOK	PAGE	SERIAL	NO.
COPPERSTONE 280	1276	588	86-2514		A MC	164536
COPPERSTONE 281	1276	590	86-2515		A MC	164537
COPPERSTONE 282	1276	592	86-2516		A MC	164538
COPPERSTONE 283	1276	594	86-2517		A MC	164539
COPPERSTONE 284	1276	596	86-2518		A MC	164540
COPPERSTONE 285	1276	598	86-2519		A MC	164541
COPPERSTONE 286	1276	600	86-2520		A MC	164542
COPPERSTONE 287	1276	602	86-2521		A MC	164543
COPPERSTONE 288	1276	604	86-2522		A MC	164544
COPPERSTONE 289	1276	606	86-2523		A MC	164545
COPPERSTONE 290	1276	608	86-2524		A MC	164546
COPPERSTONE 291	1276	610	86-2525		A MC	164547
COPPERSTONE 292	1276	612	86-2526		A MC	164548
COPPERSTONE 293	1276	614	86-2527		A MC	164549
COPPERSTONE 294	1276	616	86-2528		A MC	164550
COPPERSTONE 295	1276	618	86-2529		A MC	164551
COPPERSTONE 296	1276	620	86-2530		A MC	164552
COPPERSTONE 297	1276	622	86-2531		A MC	164553
COPPERSTONE 298	1276	624	86-2532		A MC	164554
COPPERSTONE 299	1276	626	86-2533		A MC	164555
COPPERSTONE 300	1276	628	86-2534		A MC	164556
COPPERSTONE 301	1276	630	86-2535		A MC	164557
COPPERSTONE 302	1276	632	86-2536		A MC	164558
COPPERSTONE 303	1276	634	86-2537		A MC	164559
COPPERSTONE 304	1276	636	86-2538		A MC	164560
COPPERSTONE 305	1276	638	86-2539		A MC	164561
COPPERSTONE 306	1276	640	86-2540		A MC	164562
COPPERSTONE 307	1276	642	86-2541		A MC	164563
COPPERSTONE 308	1276	644	86-2542		A MC	164564
COPPERSTONE 309	1276	646	86-2543		A MC	164565
COPPERSTONE 310	1276	648	86-2544		A MC	164566
COPPERSTONE 311	1276	650	86-2545		A MC	164567
COPPERSTONE 312	1276	652	86-2546		A MC	164568
COPPERSTONE 313	1276	654	86-2547		A MC	164569
COPPERSTONE 314	1276	656	86-2548		A MC	164570
COPPERSTONE 315	1276	658	86-2549		A MC	164571
COPPERSTONE 316	84-002461		86-2550		A MC	220648
COPPERSTONE 317	84-002460		86-2551		A MC	220649
COPPERSTONE 318	84-002462		86-2552		A MC	220650
COPPERSTONE 319	84-002463		86-2553		A MC	220651
COPPERSTONE 320	84-002464		86-2554		A MC	220652
COPPERSTONE 321	84-002465		86-2555		A MC	220653
COPPERSTONE 322	84-002466		86-2556		A MC	220654
COPPERSTONE 323	84-002467		86-2557		A MC	220655
COPPERSTONE 324	84-002468		86-2558		A MC	220656
COPPERSTONE 325	84-002469		86-2559		A MC	220657

RECEIVED

B.L.M. AZ STATE OFFICE

OCT 3 1990

7:45 A.M.

PHOENIX, ARIZONA

EXHIBIT "A" CONTINUED

NAME OF CLAIM	ORIGINAL RECORDATION		AMENDED RECORDATION		BLM	
	BOOK	PAGE	BOOK	PAGE	SERIAL	NO.
COPPERSTONE 326	84-002470		86-2560		A MC 220658	
COPPERSTONE 327	84-002471		86-2561		A MC 220659	
COPPERSTONE 328	84-002472		86-2562		A MC 220660	
COPPERSTONE 329	86-4548				A MC 260459	
COPPERSTONE 330	86-4549				A MC 260460	
COPPERSTONE 331	86-4550				A MC 260461	
COPPERSTONE 332	86-4551				A MC 260462	
COPPERSTONE 333	86-4552				A MC 260463	
COPPERSTONE 334	86-4553				A MC 260464	
COPPERSTONE 335	86-4554				A MC 260465	
COPPERSTONE 336	86-4555				A MC 260466	
COPPERSTONE 337	86-4556				A MC 260467	
COPPERSTONE 338	86-4557				A MC 260468	
COPPERSTONE 339	86-4558				A MC 260469	
COPPERSTONE #340	88-5667				A MC 289984	
COPPERSTONE #341	88-5602				A MC 289985	
COPPERSTONE #342	88-5603				A MC 289986	
COPPERSTONE #343	89-5604				A MC 289987	
COPPERSTONE #344	89-5605				A MC 289988	
COPPERSTONE #345	89-5606				A MC 289989	
COPPERSTONE #346	89-5607				A MC 289990	
COPPERSTONE #347	89-5608				A MC 289991	
COPPERSTONE #348	89-5609				A MC 289992	
COPPERSTONE #349	89-5610				A MC 289993	
COPPERSTONE #350	89-5611				A MC 289994	
COPPERSTONE #351	89-5612				A MC 289995	
COPPERSTONE #352	89-5613				A MC 289996	
COPPERSTONE #353	89-5614				A MC 289997	
COPPERSTONE #354	89-5615				A MC 289998	
COPPERSTONE #355	89-5616				A MC 289999	
COPPERSTONE #356	89-5617				A MC 290000	
COPPERSTONE #357	89-5618				A MC 290001	
COPPERSTONE #358	89-5619				A MC 290002	
COPPERSTONE #359	89-5620				A MC 290003	
COPPERSTONE #360	89-5621				A MC 290004	
COPPERSTONE #361	89-5622				A MC 290005	
COPPERSTONE #362	89-5623				A MC 290006	
COPPERSTONE #363	89-5624				A MC 290007	
COPPERSTONE #364	89-5625				A MC 290008	
COPPERSTONE #365	89-5626				A MC 290009	
COPPERSTONE #366	89-5627				A MC 290010	
COPPERSTONE #367	89-5628				A MC 290011	
COPPERSTONE #368	89-5629				A MC 290012	
COPPERSTONE #369	89-5630				A MC 290013	
COPPERSTONE #370	89-5631				A MC 290014	
COPPERSTONE #371	89-5632				A MC 290015	

RECEIVED
B.L.M. AZ STATE OFFICE

OCT 3 1990

7:45 A.M.
PHOENIX, ARIZONA

EXHIBIT "A" CONTINUED

NAME OF CLAIM	ORIGINAL RECORDATION		AMENDED RECORDATION		BLM	
	BOOK	PAGE	BOOK	PAGE	SERIAL	NO.
COPPERSTONE #372	89-5633				A MC 290016	
COPPERSTONE #373	89-5634				A MC 290017	
COPPERSTONE #374	89-5635				A MC 290018	
COPPERSTONE #375	89-5636				A MC 290019	
COPPERSTONE #376	89-5637				A MC 290020	
COPPERSTONE #377	89-5638				A MC 290021	
COPPERSTONE #378	89-5639				A MC 290022	
COPPERSTONE #379	89-5640				A MC 290023	
COPPERSTONE #380	89-5641				A MC 290024	
COPPERSTONE #381	89-5642				A MC 290025	
COPPERSTONE #382	89-5643				A MC 290026	
COPPERSTONE #383	89-5644				A MC 290027	
COPPERSTONE #384	88-5645				A MC 290028	
COPPERSTONE #385	88-5646				A MC 290029	
COPPERSTONE #386	88-5647				A MC 290030	
COPPERSTONE #387	88-5648				A MC 290031	
COPPERSTONE #388	88-5649				A MC 290032	
COPPERSTONE #389	88-5650				A MC 290033	
COPPERSTONE #390	88-5651				A MC 290034	
COPPERSTONE #391	88-5652				A MC 290035	
COPPERSTONE #392	88-5653				A MC 290036	
COPPERSTONE #393	88-5654				A MC 290037	
COPPERSTONE #394	88-5655				A MC 290038	
COPPERSTONE #395	88-5656				A MC 290039	
COPPERSTONE #396	88-5657				A MC 290040	
COPPERSTONE #397	88-5658				A MC 290041	
COPPERSTONE #398	88-5659				A MC 290042	
COPPERSTONE #399	88-5660				A MC 290043	
COPPERSTONE #400	88-5661				A MC 290044	
COPPERSTONE #401	88-5662				A MC 290045	
COPPERSTONE #402	88-5663				A MC 290046	
COPPERSTONE #403	88-5664				A MC 290047	
COPPERSTONE #404	88-5665				A MC 290048	
COPPERSTONE #405	88-5666				A MC 290049	
COPPERSTONE #406	88-5668				A MC 290050	
COPPERSTONE #407	88-5669				A MC 290051	
COPPERSTONE #408	88-5670				A MC 290052	
COPPERSTONE #409	88-5671				A MC 290053	
COPPERSTONE #410	88-5672				A MC 290054	
COPPERSTONE #411	88-5673				A MC 290055	
COPPERSTONE #412	88-5674				A MC 290056	
COPPERSTONE #413	88-5675				A MC 290057	
COPPERSTONE #414	88-5676				A MC 290058	
COPPERSTONE #415	88-5677				A MC 290059	
COPPERSTONE #416	88-5678				A MC 290060	
COPPERSTONE #417	88-5679				A MC 290061	

RECEIVED
B.L.M. AZ STATE OFFICE

OCT 3 1990

7:45 A.M.
PHOENIX, ARIZONA

EXHIBIT "A" CONTINUED

NAME OF CLAIM	ORIGINAL RECORDATION		AMENDED RECORDATION		BLM	
	BOOK	PAGE	BOOK	PAGE	SERIAL	NO.
COPPERSTONE #418	88-5680				A MC	290062
COPPERSTONE #419	88-5681				A MC	290063
COPPERSTONE #420	88-5682				A MC	290064
COPPERSTONE #421	88-5683				A MC	290065
COPPERSTONE #422	88-5684				A MC	290066
COPPERSTONE #423	88-5685				A MC	290067
COPPERSTONE #424	88-5686				A MC	290068
COPPERSTONE #425	88-5687				A MC	290069
COPPERSTONE #426	88-5688				A MC	290070
COPPERSTONE #427	88-5689				A MC	290071
COPPERSTONE #428	88-5690				A MC	290072
COPPERSTONE #429	88-5691				A MC	290073
COPPERSTONE #430	88-5692				A MC	290074
COPPERSTONE #431	88-5693				A MC	290075
COPPERSTONE #432	88-5694				A MC	290076
COPPERSTONE #433	88-5695				A MC	290077
COPPERSTONE #434	88-5696				A MC	290078
COPPERSTONE #435	88-5697				A MC	290079
COPPERSTONE #436	88-5698				A MC	290080
COPPERSTONE #437	88-5699				A MC	290081
COPPERSTONE #438	88-5700				A MC	290082
COPPERSTONE #439	88-5701				A MC	290083
COPPERSTONE #440	88-5702				A MC	290084
COPPERSTONE #441	88-5703				A MC	290085
COPPERSTONE #442	88-5704				A MC	290086
COPPERSTONE #443	88-5705				A MC	290087
COPPERSTONE #444	88-5706				A MC	290088
COPPERSTONE #445	88-5707				A MC	290089
COPPERSTONE #446	88-5708				A MC	290090
COPPERSTONE #447	88-5709				A MC	290091
COPPERSTONE #448	88-5710				A MC	290092
COPPERSTONE #449	88-5711				A MC	290093
COPPERSTONE #450	88-5712				A MC	290094
COPPERSTONE #451	88-5713				A MC	290095
COPPERSTONE #452	88-5714				A MC	290096
COPPERSTONE #453	88-5715				A MC	290097
COPPERSTONE #454	88-5716				A MC	290098
COPPERSTONE #455	88-5717				A MC	290099
COPPERSTONE #456	88-5718				A MC	290100
COPPERSTONE #457	88-5719				A MC	290101
COPPERSTONE #458	88-5720				A MC	290102
COPPERSTONE #459	88-5721				A MC	290103
COPPERSTONE #460	88-5722				A MC	290104
COPPERSTONE #461	88-5723				A MC	290105
COPPERSTONE #462	88-5724				A MC	290106
COPPERSTONE #463	88-5725				A MC	290107

RECEIVED
B.L.M. AZ STATE OFFICE

OCT 3 1990

7:45 A.M.
PHOENIX, ARIZONA

EXHIBIT "A" CONTINUED

NAME OF CLAIM	ORIGINAL RECORDATION		AMENDED RECORDATION		BLM	
	BOOK	PAGE	BOOK	PAGE	SERIAL	NO.
COPPERSTONE #464	88-5726				A MC	290108
COP 46	88-7050				A MC	291242
COP 47	88-7051				A MC	291243
COP 48	88-7052				A MC	291244
COP 49	88-7053				A MC	291245
COP 50	88-7054				A MC	291246
COP 51	88-7055				A MC	291247
COP 52	88-7056				A MC	291248
COP 53	88-7057				A MC	291249
COP 54	88-7058				A MC	291250
COP 55	88-7059				A MC	291251
COP 56	88-7060				A MC	291252
COP 57	88-7061				A MC	291253
COP 58	88-7027				A MC	291254
COP 59	88-7028				A MC	291255
COP 60	88-7029				A MC	291256
COP 61	88-7030				A MC	291257
COP 62	88-7031				A MC	291258
COP 63	88-7032				A MC	291259
COP 64	88-7033				A MC	291260
COP 65	88-7034				A MC	291261
COP 66	88-7035				A MC	291262
COP 67	88-7036				A MC	291263
COP 68	88-7037				A MC	291264
COP 69	88-7038				A MC	291265
COP 70	88-7039				A MC	291266
COP 71	88-7040				A MC	291267
COP 72	88-7041				A MC	291268
COP 73	88-7042				A MC	291269
COP 74	88-7043				A MC	291270
COP 75	88-7044				A MC	291271
COP 76	88-7045				A MC	291272
COP 77	88-7046				A MC	291273
COP 78	88-7047				A MC	291274
COP 79	88-7048				A MC	291275
COP 80	88-7049				A MC	291276
COP 81	88-7000				A MC	291277
COP 82	88-7001				A MC	291278
COP 83	88-7002				A MC	291279
COP 84	88-7003				A MC	291280
COP 85	88-7004				A MC	291281
COP 86	88-7005				A MC	291282
COP 87	88-7006				A MC	291283
COP 88	88-7007				A MC	291284
COP 89	88-7008				A MC	291285
COP 90	88-7009				A MC	291286

RECEIVED
B.L.M. AZ STATE OFFICE

OCT 3 1990

7:45 A.M.
PHOENIX, ARIZONA

EXHIBIT "A" CONTINUED

NAME OF CLAIM	ORIGINAL RECORDATION		AMENDED RECORDATION		BLM	
	BOOK	PAGE	BOOK	PAGE	SERIAL	NO.
COP 91	88-7010				A MC	291287
COP 92	88-7011				A MC	291288
COP 93	88-7012				A MC	291289
COP 94	88-7013				A MC	291290
COP 95	88-7014				A MC	291291
COP 96	88-7015				A MC	291292
COP 97	88-7016				A MC	291293
COP 98	88-7017				A MC	291294
COP 99	88-7018				A MC	291295
COP 100	88-7019				A MC	291296
COP 116	88-7020				A MC	291297
COP 117	88-7021				A MC	291298
COP 118	88-7022				A MC	291299
COP 119	88-7023				A MC	291300
COP 120	88-7024				A MC	291301
COP 121	88-7025				A MC	291302
COP 122	88-7026				A MC	291303
COP 123	88-6990				A MC	291304
COP 124	88-6991				A MC	291305
COP 125	88-6992				A MC	291306
COP 126	88-6993				A MC	291307
COP 127	88-6994				A MC	291308
COP 128	88-6995				A MC	291309
COP 129	88-6996				A MC	291310
COP 130	88-6997				A MC	291311
COP 131	88-6998				A MC	291312
COP 132	88-6999				A MC	291313

RECEIVED
B.L.M. AZ STATE OFFICE

OCT 3 1990

7:45 A.M.
PHOENIX, ARIZONA

UNITED STATES
DEPARTMENT OF THE INTERIOR
BUREAU OF LAND MANAGEMENT

RECEIPT AND ACCOUNTING ADVICE

NO. 1642118 0

SM/AZ

10/03/90

OK

Subject: AFFIDAVITS OF ASSESSMENT WORK (481)

2 20 12

2,405.00

Applicant:

CYPRUS COPPERSTONE GOLD CORP
9100 EAST MINERAL CIRCLE
P. O. BOX 3299
ENGLEWOOD, CO 80155Remitter: SAME - OK #5792
303-643-5000

Assignor:

LEASE MANAGEMENT DATA ☐ NEW ☐ UPDATE ☐ PAYMENT

ORIGINAL SERIAL NO.	ASG.	TYPE	ST.	CTY.	FUND SYMBOL	ACRES/UNITS	RATE
AMC 88612, ET AL							

AMOUNT	ANV. DATE	EXP. DATE	BILL CYC.	S/C	DISTRICT	NEXT BILL	MISC. DATA	U of M	ACTUAL UNITS

ASSIGNMENT SERIAL NO.	ASG.	TYPE	ST.	CTY.	FUND SYMBOL	ACRES/UNITS	RATE

AMOUNT	ANV. DATE	EXP. DATE	BILL CYC.	S/C	DISTRICT	NEXT BILL	MISC. DATA	U of M	ACTUAL UNITS

APPLY REMITTANCE

ACTION	FUND SYMBOL	CTY.	AMOUNT
FILING FEE			
RENTAL			
UNEARNED			
REFUND			
TOTAL			
AMOUNT DUE			

Remarks:

Acknowledged sign

BY:

DATE:

- ☐ Lease in Escrow?
☐ KGS?
☐ Auto Escalates?
☐ Auto Renew?

Of Interest?
Operating Rights?
Operator
Bond Filed?

FOR MMS USE ONLY

BILLEE	FOREST REFUGE
NUMBER	
OCS SECTION	
CODE	

ACCOUNTING ADVICE COPY

BUREAU OF LAND MANAGEMENT FEE SCHEDULE

Recordation of new claims has been increased from a \$5.00 filing fee to a \$10.00 filing fee per claim.

Number of New Filings: 0

X \$ 10.00 per Claim: \$ 0

Regulations now require a \$5.00 filing fee for all documents pertaining to mining claims. As in the past all documents filed must include claim names and BLM serial numbers.

Number of Affidavits: 1

Number of Claims: 481

X \$ 5.00

(per claim)

Sub Total Cost \$ 2405.00

RECEIVED
B.L.M. AZ STATE OFFICE

OCT 3 1990

7:45 A.M.

PHOENIX, ARIZONA

No. of Intent to Hold: 0

Number of Claims: 0

X \$ 5.00

(per claim)

Sub Total Cost \$ 0

All other documents pertaining to mining claims (Transfer of Interest, Amendments, etc.) also require a charge of \$5.00 per claim.

Number of Documents: 0

Number of Claims: 0

X \$ 5.00

(per claim)

Sub Total Cost \$ 0

TOTAL AMOUNT ENCLOSED: \$ 2405.00

Accounting Advice/copies are to be returned to:

Cyprus Copperstone Gold Corporation
9100 East Mineral Circle
P. O. Box 3299
Englewood, Colorado 80155

Attn: J. J. Bensing
Manager, Land

By:

P. J. Brady
Name: P. J. Brady

Title: Asst. Land Administrator



CYPRUS
Minerals Company

Cyprus Minerals Company
9100 East Mineral Circle
Post Office Box 3299
Englewood, Colorado 80155
303-643-5000

88612
91283
95246
98423
98957
105953

August 9, 1989

Bureau of Land Management
Arizona State Office
Siete Square Building
3707 North 7th Street
Phoenix, Arizona 85014

RECEIVED
B.L.M. AZ STATE OFFICE

AUG 11 1989

7:45 A.M.
PHOENIX, ARIZONA

108058
144884
164418
220648
260459
289984
290016
291242
SR
Lj

Gentlemen:

Enclosed for filing is the recorded copy of the Affidavit of Performance of Annual Work covering 481 unpatented lode mining claims known as the Copperstone #15, et al., BLM Serial Numbers A MC 088612, et al. Also enclosed is our check in the amount of \$2,405.00 to cover the filing fee.

Please acknowledge receipt of the Affidavit by dating and signing a copy of this letter and return it, along with a BLM date and time-stamped copy of the Affidavit, to the attention of J. J. Bensing, Manager, Land at the above letterhead address.

Should you have any questions, please do not hesitate to call me at (303) 643-5188. Thank you for your assistance.

Sincerely,

Pat Brady

Pat Brady
Assistant Property Administrator

Enclosures

L-100064, 100065, 100086, 100394 & 100480
P.O.L. File

Received this _____ day of _____, 1989.

By: _____

Title: _____

BUREAU OF LAND MANAGEMENT FEE SCHEDULE

Recordation of new claims has been increased from a \$5.00 filing fee to a \$10.00 filing fee per claim.

Number of New Filings: 0

X \$ 10.00 per Claim: \$ 0

Regulations now require a \$5.00 filing fee for all documents pertaining to mining claims. As in the past all documents filed must include claim names and BLM serial numbers.

Number of Affidavits: 1

Number of Claims: 481

X \$ 5.00 (per claim)

Sub Total Cost \$ 2405.00

No. of Intent to Hold: 0

Number of Claims: 0

X \$ 5.00 (per claim)

Sub Total Cost \$ 0

All other documents pertaining to mining claims (Transfer of Interest, Amendments, etc.) also require a charge of \$5.00 per claim.

Number of Documents: 0

Number of Claims: 0

X \$ 5.00 (per claim)

Sub Total Cost \$ 0

TOTAL AMOUNT ENCLOSED: \$ 2405.00

Accounting Advice/copies are to be returned to:

Cyprus Copperstone Gold Corporation
9100 East Mineral Circle
P. O. Box 3299
Englewood, Colorado 80155

Attn: J. J. Bensing
Manager, Land

RECEIVED
B.L.M. AZ STATE OFFICE

AUG 11 1989

7:45 A.M.
PHOENIX, ARIZONA

By: P. J. Brady
Name: P. J. Brady
Title: Asst. Property Administrator

89-3772

AFFIDAVIT OF PERFORMANCE OF ANNUAL WORK - ARIZONA

RECEIVED
B.L.M. AZ STATE OFFICESTATE OF ARIZONA }
COUNTY OF LA PAZ } ss.

AUG 11 1989

7:45 A.M.
PHOENIX, ARIZONA

M. L. Schroder, being duly sworn, deposes and says that he is a citizen of the United States and more than eighteen years of age, resides at 178 Impala Lane, Lake Havasu City, Arizona 86403, is personally acquainted with the mining claims described in Exhibit "A" attached hereto, situated in Plamosa Mining District, La Paz County, Arizona.

The location of the claims by Township, Range, and Section, the book and page numbers wherein the original or latest amended location for each claim is recorded and the Bureau of Land Management serial numbers are shown on Exhibit "A", attached.

That between the 1st day of September, 1988 and July 10, 1989 at least \$48,100.00 worth of work and improvements were done and performed upon said claims, not including the location work of said claims. Such work and improvements were made by and at the expense of Cyprus Copperstone Gold Corporation, owner and/or lessee of said claims, for the purpose of complying with the laws of the United States pertaining to assessment or annual work, the same being as follows:

ACTUAL MINING: CYPRUS COPPERSTONE GOLD CORPORATION
9100 EAST MINERAL CIRCLE
P. O. BOX 3299
ENGLEWOOD, COLORADO 80155

The Affiant is duly authorized by Cyprus Copperstone Gold Corporation to make this Affidavit.

RF 13 +	RECORDED IN OFFICIAL RECORDS OF LA PAZ COUNTY, ARIZONA JUL 24 1 18 PM '89 <i>pm</i> Lola K. Fesse, COUNTY RECORDER
CO. SUP 4 +	
ST. SUB 5 +	
P+H 1 +	
TOTAL FEE 23	
1 - OF 13 PAGES	



M. L. Schroder
M. L. Schroder
P. O. Box 3299
9100 East Mineral Circle
Englewood, Colorado 80155

Attention: J. J. Bensing
Manager, Land



RECORDED AT THE
REQUEST OF: MAIL TO:
J. J. BENSING
CYPRUS MINERALS CO.
BOX 3299
ENGLEWOOD, CO. 80155

STATE OF ARIZONA }
COUNTY OF LA PAZ } ss.

The foregoing instrument was acknowledged before me this 14th day of July, 1989, by M. L. Schroder on behalf of Cyprus Copperstone Gold Corporation.

IN WITNESS WHEREOF, I have hereunto set my hand and affixed my notary seal the day and year first above written.

Mary J. Swartzwelder
Notary Public

MARY J. SWARTZWELDER

896 DEEPWATER DRIVE

LAKE HAVASU CITY, AZ 86403

Address

My Commission expires:

June 15, 1991

SEAL

RECEIVED
B.L.M. AZ STATE OFFICE
AUG 11 1989
7:45 A.M.
PHOENIX, ARIZONA

UNITED STATES
DEPARTMENT OF THE INTERIOR
BUREAU OF LAND MANAGEMENT

RECEIPT AND ACCOUNTING ADVICE

No. 1566653

02

Subject: AFFIDAVITS OF LABOR (481) SGM/AZ 08 11 89 0 6 12 240500 *ok*

Applicant: M. L. SCHRODER
178 IMPALA LANE
LAKE HAVASU CITY, AZ 86403

Remitter: CYPRUS MINERALS CO. - CK #472
P. O. BOX 3299
ENGLEWOOD, CO 80155

Assignor:

LEASE MANAGEMENT DATA									
<input type="checkbox"/> NEW <input type="checkbox"/> UPDATE <input type="checkbox"/> PAYMENT									
ORIGINAL SERIAL NO.	ASG.	TYPE	ST.	CTY.	FUND SYMBOL			ACRES/UNITS	RATE
AMC NOS. PER ATTACHED EXHIBITS									
AMOUNT	ANV. DATE	EXP. DATE	BILL CYC.	S/C	DISTRICT	NEXT BILL	MISC. DATA	U of M	ACTUAL UNITS
ASSIGNMENT SERIAL NO.	ASG.	TYPE	ST.	CTY.	FUND SYMBOL			ACRES/UNITS	RATE
AMOUNT	ANV. DATE	EXP. DATE	BILL CYC.	S/C	DISTRICT	NEXT BILL	MISC. DATA	U of M	ACTUAL UNITS

APPLY REMITTANCE			
ACTION	FUND SYMBOL	CTY.	AMOUNT
FILING FEE			
RENTAL			
UNEARNED			
REFUND			
TOTAL			
AMOUNT DUE			

Remarks:

Acknowledged sgm

BY:

DATE:

- ☐ Lease in Escrow?
☐ KGS?
☐ Auto Escalates?
☐ Auto Renew?

Of Interest?
 Operating Rights?
 Operator
 Bond Filed?

FOR MMS USE ONLY		
BILLEE	NUMBER	FOREST REFUGE
OCS SECTION	CODE	

EXHIBIT "A"

Attached to and made a part of that certain Affidavit of Performance of Annual Work dated the 14th day of July, 1989, covering the following unpatented lode mining claims located in all or portions of Section 23, Township 6 North, Range 14 West; Sections 6, 7, 8, 9, 10, 15, 16, 17, 18, 19, 20, 21 and 22, Township 6 North, Range 19 West; Sections 1, 2, 10, 11, 12, 13, 14, 22, 23, 24, 25, 26 and 27, Township 6 North, Range 20 West; Sections 24, 25 and 36, Township 7 North, Range 20 West; and Section 19, Township 7 North, Range 19 West, Gila and Salt River Principal Meridian, and Plamosa Mining District, County of La Paz, State of Arizona.

NAME OF CLAIM	ORIGINAL RECORDATION		AMENDED RECORDATION		BLM SERIAL NO.	
	BOOK	PAGE	BOOK	PAGE	SERIAL	NO.
COPPERSTONE # 15	1129	627	86-2314		A MC 088612	88612-14
COPPERSTONE # 16	1129	630	86-2315		A MC 088613	
COPPERSTONE # 17	1129	632	86-2316		A MC 088614	
COPPERSTONE # 1	1128	65	86-2300		A MC 091283	
COPPERSTONE # 2	1128	66	86-2301		A MC 091284	91283-96
COPPERSTONE # 3	1128	67	86-2302		A MC 091285	
COPPERSTONE # 4	1128	68	86-2303		A MC 091286	
COPPERSTONE # 5	1128	69	86-2304		A MC 091287	
COPPERSTONE # 6	1128	70	86-2305		A MC 091288	
COPPERSTONE # 7	1128	72	86-2306		A MC 091289	
COPPERSTONE # 8	1128	73	86-2307		A MC 091290	
COPPERSTONE # 9	1128	74	86-2308		A MC 091291	
COPPERSTONE # 10	1128	75	86-2309		A MC 091292	
COPPERSTONE # 11	1128	76	86-2310		A MC 091293	
COPPERSTONE # 12	1128	77	86-2311		A MC 091294	95246-257
COPPERSTONE # 13	1128	78	86-2312		A MC 091295	
COPPERSTONE # 14	1128	80	86-2313		A MC 091296	
COPPERSTONE # 18	1131	294	86-2317		A MC 095246	
COPPERSTONE # 19	1131	297	86-2318		A MC 095247	
COPPERSTONE # 20	1131	298	86-2319		A MC 095248	
COPPERSTONE # 21	1131	299	86-2320		A MC 095249	
COPPERSTONE # 22	1131	300	86-2321		A MC 095250	
COPPERSTONE # 23	1131	301	86-2322		A MC 095251	
COPPERSTONE # 24	1131	302	86-2323		A MC 095252	
COPPERSTONE # 25	1131	303	86-2324		A MC 095253	98423-33
COPPERSTONE # 26	1131	304	86-2325		A MC 095254	
COPPERSTONE # 27	1131	307	86-2326		A MC 095255	
COPPERSTONE # 28	1131	308	86-2327		A MC 095256	
COPPERSTONE # 29	1131	309	86-2328		A MC 095257	
COPPERSTONE # 30	1151	145	86-2329		A MC 098423	
COPPERSTONE # 31	1151	148	86-2330		A MC 098424	
COPPERSTONE # 32	1151	149	86-2331		A MC 098425	
COPPERSTONE # 33	1151	150	86-2332		A MC 098426	
COPPERSTONE # 34	1151	151	86-2333		A MC 098427	
COPPERSTONE # 35	1151	152	86-2334		A MC 098428	
COPPERSTONE # 36	1151	153	86-2335		A MC 098429	98423-33
COPPERSTONE # 37	1151	154	86-2336		A MC 098430	
COPPERSTONE # 38	1151	155	86-2337		A MC 098431	
COPPERSTONE # 39	1151	156	86-2338		A MC 098432	
COPPERSTONE # 40	1151	157	86-2339		A MC 098433	

RECEIVED

BLM. AZ STATE OFFICE

AUG 11 1989

EXHIBIT "A" CONTINUED

89-3772

NAME OF CLAIM	ORIGINAL RECORDATION		AMENDED RECORDATION		BLM SERIAL NO.
	BOOK	PAGE	BOOK	PAGE	
COPPERSTONE # 41	1152	181	86-2340		A MC 098957
COPPERSTONE # 42	1152	183	86-2341		A MC 098958
COPPERSTONE # 43	1152	185	86-2342		A MC 098959
COPPERSTONE # 44	1152	187	86-2343		A MC 098960
COPPERSTONE # 45	1152	189	86-2344		A MC 098961
COPPERSTONE # 46	1152	191	86-2345		A MC 098962
COPPERSTONE # 47	1152	193	86-2346		A MC 098963
COPPERSTONE # 48	1152	195	86-2347		A MC 098964
COPPERSTONE # 49	1152	197	86-2348		A MC 098965
COPPERSTONE # 50	1152	199	86-2349		A MC 098966
COPPERSTONE # 51	1152	201	86-2350		A MC 098967
COPPERSTONE # 52	1152	203	86-2351		A MC 098968
COPPERSTONE # 53	1152	205	86-2352		A MC 098969
COPPERSTONE # 54	1152	763	86-2353		A MC 098970
COPPERSTONE # 55	1152	765	86-2354		A MC 098971
COPPERSTONE # 56	1152	767	86-2355		A MC 098972
COPPERSTONE # 57	1152	769	86-2356		A MC 098973
COPPERSTONE # 58	1152	771	86-2357		A MC 098974
COPPERSTONE # 59	1152	773	86-2358		A MC 098975
COPPERSTONE # 60	1152	775	86-2359		A MC 098976
COPPERSTONE # 61	1152	777	86-2360		A MC 098977
COPPERSTONE # 62	1152	779	86-2361		A MC 098978
COPPERSTONE # 63	1152	781	86-2362		A MC 098979
IRON REEF #1	1168	69			A MC 105953
IRON REEF #2	1168	72			A MC 105954
IRON REEF #3	1168	74			A MC 105955
IRON REEF #4	1168	76			A MC 105956
IRON REEF #5	1168	78			A MC 105957
IRON REEF #6	1168	80			A MC 105958
IRON REEF #7	1168	82			A MC 105959
IRON REEF #8	1168	84			A MC 105960
IRON REEF #9	1168	86			A MC 105961
IRON REEF #10	1168	88			A MC 105962
COPPERSTONE # 64	1173	716	86-2363		A MC 108058
COPPERSTONE # 65	1173	719	86-2364		A MC 108059
COPPERSTONE # 101	1254	76	86-2365		A MC 144884
COPPERSTONE # 102	1254	79	86-2366		A MC 144885
COPPERSTONE # 103	1254	81	86-2367		A MC 144886
COPPERSTONE # 104	1254	83	86-2368		A MC 144887
COPPERSTONE # 105	1254	85	86-2369		A MC 144888
COPPERSTONE # 106	1254	87	86-2370		A MC 144889
COPPERSTONE # 107	1254	89	86-2371		A MC 144890
COPPERSTONE # 108	1254	91	86-2372		A MC 144891
COPPERSTONE # 109	1254	93	86-2373		A MC 144892
COPPERSTONE # 110	1254	95	86-2374		A MC 144893
COPPERSTONE # 111	1254	97	86-2375		A MC 144894

RECEIVED

B.L.M. AZ STATE OFFICE

AUG 11 1989

EXHIBIT "A" CONTINUED

89-3772

NAME OF CLAIM	ORIGINAL RECORDATION		AMENDED RECORDATION		BLM SERIAL NO.
	BOOK	PAGE	BOOK	PAGE	
COPPERSTONE 112	1254	99	86-2376		A MC 144895
COPPERSTONE 113	1254	101	86-2377		A MC 144896
COPPERSTONE 114	1254	103	86-2378		A MC 144897
COPPERSTONE 115	1254	105	86-2379		A MC 144898
COPPERSTONE 116A	1254	107	86-2380		A MC 144899
COPPERSTONE 117	1254	109	86-2381		A MC 144900
COPPERSTONE 118	1254	111	86-2382		A MC 144901
COPPERSTONE 119	1254	113	86-2383		A MC 144902
COPPERSTONE 120	1254	115	86-2384		A MC 144903
COPPERSTONE 122	1254	119	86-2385		A MC 144905
COPPERSTONE 123	1254	121	86-2386		A MC 144906
COPPERSTONE 124	1254	123	86-2387		A MC 144907
COPPERSTONE 125	1254	125	86-2388		A MC 144908
COPPERSTONE 126	1254	127	86-2389		A MC 144909
COPPERSTONE 127	1254	129	86-2390		A MC 144910
COPPERSTONE 129	1254	133	86-2391		A MC 144912
COPPERSTONE 130	1254	135	86-2392		A MC 144913
COPPERSTONE 131	1254	137	86-2393		A MC 144914
COPPERSTONE 132	1254	139	86-2394		A MC 144915
COPPERSTONE 133	1254	141	86-2395		A MC 144916
COPPERSTONE 134	1254	143	86-2396		A MC 144917
COPPERSTONE 136	1254	147	86-2397		A MC 144919
COPPERSTONE 137	1254	149	86-2398		A MC 144920
COPPERSTONE 138	1254	151	86-2399		A MC 144921
COPPERSTONE 139	1254	153	86-2400		A MC 144922
COPPERSTONE 140	1254	155	86-2401		A MC 144923
COPPERSTONE 141	1254	157	86-2402		A MC 144924
COPPERSTONE 142	1254	159	86-2403		A MC 144925
COPPERSTONE 143	1254	161	86-2404		A MC 144926
COPPERSTONE 144	1254	163	86-2405		A MC 144927
COPPERSTONE 145	1254	165	86-2406		A MC 144928
COPPERSTONE 146	1254	167	86-2407		A MC 144929
COPPERSTONE 147	1254	169	86-2408		A MC 144930
COPPERSTONE 148	1254	171	86-2409		A MC 144931
COPPERSTONE 149	1254	173	86-2410		A MC 144932
COPPERSTONE 150	1254	175	86-2411		A MC 144933
COPPERSTONE 151	1254	177	86-2412		A MC 144934
COPPERSTONE 152	1254	179	86-2413		A MC 144935
COPPERSTONE 153	1254	181	86-2414		A MC 144936
COPPERSTONE 154	1254	183	86-2415		A MC 144937
COPPERSTONE 155	1254	185	86-2416		A MC 144938
COPPERSTONE 156	1254	187	86-2417		A MC 144939
COPPERSTONE 157	1254	189	86-2418		A MC 144940
COPPERSTONE 158	1254	191	86-2419		A MC 144941
COPPERSTONE 159	1254	193	86-2420		A MC 144942
COPPERSTONE 160	1254	195	86-2421		A MC 144943

144895-903

144905-909

144912-917

144919-943

RECEIVED
B.L.M. AZ STATE OFFICE

AUG 11 1989

7:45 A.M.
PHOENIX, ARIZONA

EXHIBIT "A" CONTINUED

NAME OF CLAIM	ORIGINAL RECORDATION		AMENDED RECORDATION		BLM SERIAL NO.
	BOOK	PAGE	BOOK	PAGE	
COPPERSTONE 161 ✓	1254	197	86-2422		A MC 144944 ✓ 144944
COPPERSTONE 162	1276	349	86-2423		A MC 164418
COPPERSTONE 163	1276	355	86-2424		A MC 164419
COPPERSTONE 164	1276	357	86-2425		A MC 164420
COPPERSTONE 165	1276	359	86-2426		A MC 164421
COPPERSTONE 166	1276	361	86-2427		A MC 164422
COPPERSTONE 167	1276	363	86-2428		A MC 164423
COPPERSTONE 168	1276	365	86-2429		A MC 164424
COPPERSTONE 169	1276	367	86-2430		A MC 164425
COPPERSTONE 170	1276	369	86-2431		A MC 164426
COPPERSTONE 171	1276	371	86-2432		A MC 164427
COPPERSTONE 172A	1276	373	86-2433		A MC 164428
COPPERSTONE 183A	1276	395	86-2434		A MC 164439
COPPERSTONE 184	1276	397	86-2435		A MC 164440
COPPERSTONE 185	1276	398	86-2436		A MC 164441
COPPERSTONE 186	1276	400	86-2437		A MC 164442
COPPERSTONE 187	1276	402	86-2438		A MC 164443
COPPERSTONE 188	1276	404	86-2439		A MC 164444
COPPERSTONE 189	1276	406	86-2440		A MC 164445
COPPERSTONE 190	1276	408	86-2441		A MC 164446
COPPERSTONE 191	1276	410	86-2442		A MC 164447
COPPERSTONE 192A	1276	412	86-2443		A MC 164448
COPPERSTONE 210	1276	448	86-2444		A MC 164466
COPPERSTONE 211	1276	450	86-2445		A MC 164467
COPPERSTONE 212	1276	452	86-2446		A MC 164468
COPPERSTONE 213	1276	454	86-2447		A MC 164469
COPPERSTONE 214	1276	456	86-2448		A MC 164470
COPPERSTONE 215	1276	458	86-2449		A MC 164471
COPPERSTONE 216	1276	460	86-2450		A MC 164472
COPPERSTONE 217	1276	462	86-2451		A MC 164473
COPPERSTONE 218	1276	464	86-2452		A MC 164474
COPPERSTONE 219	1276	466	86-2453		A MC 164475
COPPERSTONE 220	1276	468	86-2454		A MC 164476
COPPERSTONE 221	1276	470	86-2455		A MC 164477
COPPERSTONE 222	1276	472	86-2456		A MC 164478
COPPERSTONE 223	1276	474	86-2457		A MC 164479
COPPERSTONE 224	1276	476	86-2458		A MC 164480
COPPERSTONE 225	1276	478	86-2459		A MC 164481
COPPERSTONE 226	1276	480	86-2460		A MC 164482
COPPERSTONE 227	1276	482	86-2461		A MC 164483
COPPERSTONE 228	1276	484	86-2462		A MC 164484
COPPERSTONE 229	1276	486	86-2463		A MC 164485
COPPERSTONE 230	1276	488	86-2464		A MC 164486
COPPERSTONE 231	1276	490	86-2465		A MC 164487
COPPERSTONE 232	1276	492	86-2466		A MC 164488
COPPERSTONE 233	1276	494	86-2467		A MC 164489

RECEIVED
B.L.M. AZ STATE OFFICE

AUG 11 1989

7:45 A.M.
PHOENIX, ARIZONA

89-3772

EXHIBIT "A" CONTINUED

NAME OF CLAIM	ORIGINAL RECORDATION		AMENDED RECORDATION		BLM SERIAL NO.
	BOOK	PAGE	BOOK	PAGE	
COPPERSTONE 234	1276	496	86-2468		A MC 164490
COPPERSTONE 235	1276	498	86-2469		A MC 164491
COPPERSTONE 236	1276	500	86-2470		A MC 164492
COPPERSTONE 237	1276	502	86-2471		A MC 164493
COPPERSTONE 238	1276	504	86-2472		A MC 164494
COPPERSTONE 239	1276	506	86-2473		A MC 164495
COPPERSTONE 240	1276	508	86-2474		A MC 164496
COPPERSTONE 241	1276	510	86-2475		A MC 164497
COPPERSTONE 242	1276	512	86-2476		A MC 164498
COPPERSTONE 243	1276	514	86-2477		A MC 164499
COPPERSTONE 244	1276	516	86-2478		A MC 164500
COPPERSTONE 245	1276	518	86-2479		A MC 164501
COPPERSTONE 246	1276	520	86-2480		A MC 164502
COPPERSTONE 247	1276	522	86-2481		A MC 164503
COPPERSTONE 248	1276	524	86-2482		A MC 164504
COPPERSTONE 249	1276	526	86-2483		A MC 164505
COPPERSTONE 250	1276	528	86-2484		A MC 164506
COPPERSTONE 251	1276	530	86-2485		A MC 164507
COPPERSTONE 252	1276	532	86-2486		A MC 164508
COPPERSTONE 253	1276	534	86-2487		A MC 164509
COPPERSTONE 254	1276	536	86-2488		A MC 164510
COPPERSTONE 255	1276	538	86-2489		A MC 164511
COPPERSTONE 256	1276	540	86-2490		A MC 164512
COPPERSTONE 257	1276	542	86-2491		A MC 164513
COPPERSTONE 258	1276	544	86-2492		A MC 164514
COPPERSTONE 259	1276	546	86-2493		A MC 164515
COPPERSTONE 260	1276	548	86-2494		A MC 164516
COPPERSTONE 261	1276	550	86-2495		A MC 164517
COPPERSTONE 262	1276	552	86-2496		A MC 164518
COPPERSTONE 263	1276	554	86-2497		A MC 164519
COPPERSTONE 264	1276	556	86-2498		A MC 164520
COPPERSTONE 265	1276	558	86-2499		A MC 164521
COPPERSTONE 266	1276	560	86-2500		A MC 164522
COPPERSTONE 267	1276	562	86-2501		A MC 164523
COPPERSTONE 268	1276	564	86-2502		A MC 164524
COPPERSTONE 269	1276	566	86-2503		A MC 164525
COPPERSTONE 270	1276	568	86-2504		A MC 164526
COPPERSTONE 271	1276	570	86-2505		A MC 164527
COPPERSTONE 272	1276	572	86-2506		A MC 164528
COPPERSTONE 273	1276	574	86-2507		A MC 164529
COPPERSTONE 274	1276	576	86-2508		A MC 164530
COPPERSTONE 275	1276	578	86-2509		A MC 164531
COPPERSTONE 276	1276	580	86-2510		A MC 164532
COPPERSTONE 277	1276	582	86-2511		A MC 164533
COPPERSTONE 278	1276	584	86-2512		A MC 164534
COPPERSTONE 279	1276	586	86-2513		A MC 164535

RECEIVED
B.L.M. AZ STATE OFFICE

AUG 11 1989

7:45 A.M.
PHOENIX, ARIZONA

89-3772

EXHIBIT "A" CONTINUED

NAME OF CLAIM	ORIGINAL RECORDATION		AMENDED RECORDATION		BLM SERIAL NO.
	BOOK	PAGE	BOOK	PAGE	
COPPERSTONE 280	1276	588	86-2514		A MC 164536
COPPERSTONE 281	1276	590	86-2515		A MC 164537
COPPERSTONE 282	1276	592	86-2516		A MC 164538
COPPERSTONE 283	1276	594	86-2517		A MC 164539
COPPERSTONE 284	1276	596	86-2518		A MC 164540
COPPERSTONE 285	1276	598	86-2519		A MC 164541
COPPERSTONE 286	1276	600	86-2520		A MC 164542
COPPERSTONE 287	1276	602	86-2521		A MC 164543
COPPERSTONE 288	1276	604	86-2522		A MC 164544
COPPERSTONE 289	1276	606	86-2523		A MC 164545
COPPERSTONE 290	1276	608	86-2524		A MC 164546
COPPERSTONE 291	1276	610	86-2525		A MC 164547
COPPERSTONE 292	1276	612	86-2526		A MC 164548
COPPERSTONE 293	1276	614	86-2527		A MC 164549
COPPERSTONE 294	1276	616	86-2528		A MC 164550
COPPERSTONE 295	1276	618	86-2529		A MC 164551
COPPERSTONE 296	1276	620	86-2530		A MC 164552
COPPERSTONE 297	1276	622	86-2531		A MC 164553
COPPERSTONE 298	1276	624	86-2532		A MC 164554
COPPERSTONE 299	1276	626	86-2533		A MC 164555
COPPERSTONE 300	1276	628	86-2534		A MC 164556
COPPERSTONE 301	1276	630	86-2535		A MC 164557
COPPERSTONE 302	1276	632	86-2536		A MC 164558
COPPERSTONE 303	1276	634	86-2537		A MC 164559
COPPERSTONE 304	1276	636	86-2538		A MC 164560
COPPERSTONE 305	1276	638	86-2539		A MC 164561
COPPERSTONE 306	1276	640	86-2540		A MC 164562
COPPERSTONE 307	1276	642	86-2541		A MC 164563
COPPERSTONE 308	1276	644	86-2542		A MC 164564
COPPERSTONE 309	1276	646	86-2543		A MC 164565
COPPERSTONE 310	1276	648	86-2544		A MC 164566
COPPERSTONE 311	1276	650	86-2545		A MC 164567
COPPERSTONE 312	1276	652	86-2546		A MC 164568
COPPERSTONE 313	1276	654	86-2547		A MC 164569
COPPERSTONE 314	1276	656	86-2548		A MC 164570
COPPERSTONE 315	1276	658	86-2549		A MC 164571
COPPERSTONE 316	84-002461		86-2550		A MC 220648
COPPERSTONE 317	84-002460		86-2551		A MC 220649
COPPERSTONE 318	84-002462		86-2552		A MC 220650
COPPERSTONE 319	84-002463		86-2553		A MC 220651
COPPERSTONE 320	84-002464		86-2554		A MC 220652
COPPERSTONE 321	84-002465		86-2555		A MC 220653
COPPERSTONE 322	84-002466		86-2556		A MC 220654
COPPERSTONE 323	84-002467		86-2557		A MC 220655
COPPERSTONE 324	84-002468		86-2558		A MC 220656
COPPERSTONE 325	84-002469		86-2559		A MC 220657

RECEIVED

AUG 1 1989

7:45 A.M.
PHOENIX, ARIZONA

89-3772

EXHIBIT "A" CONTINUED

NAME OF CLAIM	ORIGINAL RECORDATION		AMENDED RECORDATION		BLM SERIAL NO.
	BOOK	PAGE	BOOK	PAGE	
COPPERSTONE 326	84-002470		86-2560		A MC 220658
COPPERSTONE 327	84-002471		86-2561		A MC 220659
COPPERSTONE 328	84-002472		86-2562		A MC 220660
COPPERSTONE 329	86-4548				A MC 260459
COPPERSTONE 330	86-4549				A MC 260460
COPPERSTONE 331	86-4550				A MC 260461
COPPERSTONE 332	86-4551				A MC 260462
COPPERSTONE 333	86-4552				A MC 260463
COPPERSTONE 334	86-4553				A MC 260464
COPPERSTONE 335	86-4554				A MC 260465
COPPERSTONE 336	86-4555				A MC 260466
COPPERSTONE 337	86-4556				A MC 260467
COPPERSTONE 338	86-4557				A MC 260468
COPPERSTONE 339	86-4558				A MC 260469
COPPERSTONE #340	88-5667				A MC 289984
COPPERSTONE #341	88-5602				A MC 289985
COPPERSTONE #342	88-5603				A MC 289986
COPPERSTONE #343	89-5604				A MC 289987
COPPERSTONE #344	89-5605				A MC 289988
COPPERSTONE #345	89-5606				A MC 289989
COPPERSTONE #346	89-5607				A MC 289990
COPPERSTONE #347	89-5608				A MC 289991
COPPERSTONE #348	89-5609				A MC 289992
COPPERSTONE #349	89-5610				A MC 289993
COPPERSTONE #350	89-5611				A MC 289994
COPPERSTONE #351	89-5612				A MC 289995
COPPERSTONE #352	89-5613				A MC 289996
COPPERSTONE #353	89-5614				A MC 289997
COPPERSTONE #354	89-5615				A MC 289998
COPPERSTONE #355	89-5616				A MC 289999
COPPERSTONE #356	89-5617				A MC 290000
COPPERSTONE #357	89-5618				A MC 290001
COPPERSTONE #358	89-5619				A MC 290002
COPPERSTONE #359	89-5620				A MC 290003
COPPERSTONE #360	89-5621				A MC 290004
COPPERSTONE #361	89-5622				A MC 290005
COPPERSTONE #362	89-5623				A MC 290006
COPPERSTONE #363	89-5624				A MC 290007
COPPERSTONE #364	89-5625				A MC 290008
COPPERSTONE #365	89-5626				A MC 290009
COPPERSTONE #366	89-5627				A MC 290010
COPPERSTONE #367	89-5628				A MC 290011
COPPERSTONE #368	89-5629				A MC 290012
COPPERSTONE #369	89-5630				A MC 290013
COPPERSTONE #370	89-5631				A MC 290014
COPPERSTONE #371	89-5632				A MC 290015

220658-6

260459-6

289984 TNR
290015

RECEIVED
B.L.M. AZ STATE OFFICE

AUG 11 1989

7:45 A.M.
PHOENIX, ARIZONA

89-3772

EXHIBIT "A" CONTINUED

NAME OF CLAIM	ORIGINAL RECORDATION		AMENDED RECORDATION		BLM SERIAL NO.
	BOOK	PAGE	BOOK	PAGE	
COPPERSTONE #372	89-5633				A MC 290016
COPPERSTONE #373	89-5634				A MC 290017
COPPERSTONE #374	89-5635				A MC 290018
COPPERSTONE #375	89-5636				A MC 290019
COPPERSTONE #376	89-5637				A MC 290020
COPPERSTONE #377	89-5638				A MC 290021
COPPERSTONE #378	89-5639				A MC 290022
COPPERSTONE #379	89-5640				A MC 290023
COPPERSTONE #380	89-5641				A MC 290024
COPPERSTONE #381	89-5642				A MC 290025
COPPERSTONE #382	89-5643				A MC 290026
COPPERSTONE #383	89-5644				A MC 290027
COPPERSTONE #384	88-5645				A MC 290028
COPPERSTONE #385	88-5646				A MC 290029
COPPERSTONE #386	88-5647				A MC 290030
COPPERSTONE #387	88-5648				A MC 290031
COPPERSTONE #388	88-5649				A MC 290032
COPPERSTONE #389	88-5650				A MC 290033
COPPERSTONE #390	88-5651				A MC 290034
COPPERSTONE #391	88-5652				A MC 290035
COPPERSTONE #392	88-5653				A MC 290036
COPPERSTONE #393	88-5654				A MC 290037
COPPERSTONE #394	88-5655				A MC 290038
COPPERSTONE #395	88-5656				A MC 290039
COPPERSTONE #396	88-5657				A MC 290040
COPPERSTONE #397	88-5658				A MC 290041
COPPERSTONE #398	88-5659				A MC 290042
COPPERSTONE #399	88-5660				A MC 290043
COPPERSTONE #400	88-5661				A MC 290044
COPPERSTONE #401	88-5662				A MC 290045
COPPERSTONE #402	88-5663				A MC 290046
COPPERSTONE #403	88-5664				A MC 290047
COPPERSTONE #404	88-5665				A MC 290048
COPPERSTONE #405	88-5666				A MC 290049
COPPERSTONE #406	88-5668				A MC 290050
COPPERSTONE #407	88-5669				A MC 290051
COPPERSTONE #408	88-5670				A MC 290052
COPPERSTONE #409	88-5671				A MC 290053
COPPERSTONE #410	88-5672				A MC 290054
COPPERSTONE #411	88-5673				A MC 290055
COPPERSTONE #412	88-5674				A MC 290056
COPPERSTONE #413	88-5675				A MC 290057
COPPERSTONE #414	88-5676				A MC 290058
COPPERSTONE #415	88-5677				A MC 290059
COPPERSTONE #416	88-5678				A MC 290060
COPPERSTONE #417	88-5679				A MC 290061

290016 thru 290061

RECEIVED
B.L.M. AZ STATE OFFICE

AUG 11 1989

7:45 A.M.
PHOENIX, ARIZONA

89-3772

EXHIBIT "A" CONTINUED

NAME OF CLAIM	ORIGINAL RECORDATION		AMENDED RECORDATION		BLM SERIAL NO.
	BOOK	PAGE	BOOK	PAGE	
COPPERSTONE #418	88-5680				A MC 290062
COPPERSTONE #419	88-5681				A MC 290063
COPPERSTONE #420	88-5682				A MC 290064
COPPERSTONE #421	88-5683				A MC 290065
COPPERSTONE #422	88-5684				A MC 290066
COPPERSTONE #423	88-5685				A MC 290067
COPPERSTONE #424	88-5686				A MC 290068
COPPERSTONE #425	88-5687				A MC 290069
COPPERSTONE #426	88-5688				A MC 290070
COPPERSTONE #427	88-5689				A MC 290071
COPPERSTONE #428	88-5690				A MC 290072
COPPERSTONE #429	88-5691				A MC 290073
COPPERSTONE #430	88-5692				A MC 290074
COPPERSTONE #431	88-5693				A MC 290075
COPPERSTONE #432	88-5694				A MC 290076
COPPERSTONE #433	88-5695				A MC 290077
COPPERSTONE #434	88-5696				A MC 290078
COPPERSTONE #435	88-5697				A MC 290079
COPPERSTONE #436	88-5698				A MC 290080
COPPERSTONE #437	88-5699				A MC 290081
COPPERSTONE #438	88-5700				A MC 290082
COPPERSTONE #439	88-5701				A MC 290083
COPPERSTONE #440	88-5702				A MC 290084
COPPERSTONE #441	88-5703				A MC 290085
COPPERSTONE #442	88-5704				A MC 290086
COPPERSTONE #443	88-5705				A MC 290087
COPPERSTONE #444	88-5706				A MC 290088
COPPERSTONE #445	88-5707				A MC 290089
COPPERSTONE #446	88-5708				A MC 290090
COPPERSTONE #447	88-5709				A MC 290091
COPPERSTONE #448	88-5710				A MC 290092
COPPERSTONE #449	88-5711				A MC 290093
COPPERSTONE #450	88-5712				A MC 290094
COPPERSTONE #451	88-5713				A MC 290095
COPPERSTONE #452	88-5714				A MC 290096
COPPERSTONE #453	88-5715				A MC 290097
COPPERSTONE #454	88-5716				A MC 290098
COPPERSTONE #455	88-5717				A MC 290099
COPPERSTONE #456	88-5718				A MC 290100
COPPERSTONE #457	88-5719				A MC 290101
COPPERSTONE #458	88-5720				A MC 290102
COPPERSTONE #459	88-5721				A MC 290103
COPPERSTONE #460	88-5722				A MC 290104
COPPERSTONE #461	88-5723				A MC 290105
COPPERSTONE #462	88-5724				A MC 290106
COPPERSTONE #463	88-5725				A MC 290107

RECEIVED
B.L.M. AZ STATE OFFICE

AUG 11 1989

7:45 A.M.
PHOENIX, ARIZONA

89-3772

EXHIBIT "A" CONTINUED

NAME OF CLAIM	ORIGINAL RECORDATION		AMENDED RECORDATION		BLM SERIAL NO.
	BOOK	PAGE	BOOK	PAGE	
COPPERSTONE #464 ✓	88-5726				A MC 290108 ✓. 290108
COP 46	88-7050				A MC 291242
COP 47	88-7051				A MC 291243
COP 48	88-7052				A MC 291244
COP 49	88-7053				A MC 291245
COP 50	88-7054				A MC 291246
COP 51	88-7055				A MC 291247
COP 52	88-7056				A MC 291248
COP 53	88-7057				A MC 291249
COP 54	88-7058				A MC 291250
COP 55	88-7059				A MC 291251
COP 56	88-7060				A MC 291252
COP 57	88-7061				A MC 291253
COP 58	88-7027				A MC 291254
COP 59	88-7028				A MC 291255
COP 60	88-7029				A MC 291256
COP 61	88-7030				A MC 291257
COP 62	88-7031				A MC 291258
COP 63	88-7032				A MC 291259
COP 64	88-7033				A MC 291260
COP 65	88-7034				A MC 291261
COP 66	88-7035				A MC 291262
COP 67	88-7036				A MC 291263
COP 68	88-7037				A MC 291264
COP 69	88-7038				A MC 291265
COP 70	88-7039				A MC 291266
COP 71	88-7040				A MC 291267
COP 72	88-7041				A MC 291268
COP 73	88-7042				A MC 291269
COP 74	88-7043				A MC 291270
COP 75	88-7044				A MC 291271
COP 76	88-7045				A MC 291272
COP 77	88-7046				A MC 291273
COP 78	88-7047				A MC 291274
COP 79	88-7048				A MC 291275
COP 80	88-7049				A MC 291276
COP 81	88-7000				A MC 291277
COP 82	88-7001				A MC 291278
COP 83	88-7002				A MC 291279
COP 84	88-7003				A MC 291280
COP 85	88-7004				A MC 291281
COP 86	88-7005				A MC 291282
COP 87	88-7006				A MC 291283
COP 88	88-7007				A MC 291284
COP 89	88-7008				A MC 291285
COP 90	88-7009				A MC 291286

RECEIVED
B.L.M. AZ STATE OFFICE

AUG 11 1989

7:45 A.M.
PHOENIX, ARIZONA

89-3772

EXHIBIT "A" CONTINUED

NAME OF CLAIM	ORIGINAL RECORDATION		AMENDED RECORDATION		BLM	
	BOOK	PAGE	BOOK	PAGE	SERIAL	NO.
COP 91	88-7010				A MC 291287	
COP 92	88-7011				A MC 291288	
COP 93	88-7012				A MC 291289	
COP 94	88-7013				A MC 291290	
COP 95	88-7014				A MC 291291	
COP 96	88-7015				A MC 291292	291287-296
COP 97	88-7016				A MC 291293	
COP 98	88-7017				A MC 291294	
COP 99	88-7018				A MC 291295	
COP 100	88-7019				A MC 291296	
COP 116	88-7020				A MC 291297	
COP 117	88-7021				A MC 291298	
COP 118	88-7022				A MC 291299	
COP 119	88-7023				A MC 291300	
COP 120	88-7024				A MC 291301	
COP 121	88-7025				A MC 291302	
COP 122	88-7026				A MC 291303	
COP 123	88-6990				A MC 291304	
COP 124	88-6991				A MC 291305	291297-313
COP 125	88-6992				A MC 291306	
COP 126	88-6993				A MC 291307	
COP 127	88-6994				A MC 291308	
COP 128	88-6995				A MC 291309	
COP 129	88-6996				A MC 291310	
COP 130	88-6997				A MC 291311	
COP 131	88-6998				A MC 291312	
COP 132	88-6999				A MC 291313	

RECEIVED
B.L.M. AZ STATE OFFICE

AUG 11 1989

7:45 A.M.
PHOENIX, ARIZONA



Cyprus Minerals Company

7200 South Alton Way
P.O. Box 3299
Englewood, Colorado 80155
303-740-5000

September 9, 1988

Bureau of Land Management
Arizona State Office
Siete Square Building
3707 North 7th Street
Phoenix, Arizona 85014

Gentlemen:

Enclosed for your files is one (1) recorded copy of the Affidavit of Performance of Annual Work covering the unpatented lode mining claims known as the Copperstone #15, et al., BLM Serial Numbers **MC 88612**, et al.

Should you have any questions, please call me at (303) 740-5188.

Pat Brady

Pat Brady
Assistant Property Administrator

/pb

Enc.

J. J. Bensing/POL File

L-100064, 100065, 100086

88612
91283
95246
98423
105953
108058
144884

164418
22064
26045
al

RECEIVED
B.L.M. AZ STATE OFFICE

SEP 12 1988

7:45 A.M.
PHOENIX, ARIZONA

CYPRUS

AFFIDAVIT OF PERFORMANCE OF ANNUAL WORK - ARIZONA

STATE OF ARIZONA)
) ss.
 COUNTY OF LA PAZ)

G. R. Stephan, being duly sworn, deposes and says that he is a citizen of the United States and more than eighteen years of age, resides at 2745 Castaway Drive, Lake Havasu, Arizona 86403, is personally acquainted with the mining claims described in Exhibit "A" attached hereto, situated in Plamosa Mining District, La Paz County, Arizona.

The location of the claims by Township, Range, and Section, the book and page numbers wherein the original or latest amended location for each claim is recorded and the Bureau of Land Management serial numbers are shown on Exhibit "A", attached.

That between the 2nd day of September, 1987 and August 1, 1988 at least \$28,400.00 worth of work and improvements were done and performed upon said claims, not including the location work of said claims. Such work and improvements were made by and at the expense of Cyprus Copperstone Gold Corporation, owner of said claims, for the purpose of complying with the laws of the United States pertaining to assessment or annual work, the same being as follows:

ACTUAL MINING: CYPRUS COPPERSTONE GOLD CORPORATION
 7200 SOUTH ALTON WAY
 P. O. BOX 3299
 ENGLEWOOD, COLORADO 80155

The Affiant is duly authorized by Cyprus Copperstone Gold Corporation to make this Affidavit.

RECORDED AT THE
 REQUEST OF: *MAIL TO:*
CYPRUS MINERALS CO.
ATTN: J. J. BENSING
PO BOX 3299
ENGLEWOOD CO
80155

RECEIVED

B.L.M. AZ STATE OFFICE

G. R. Stephan
 P. O. Box 3299
 7200 South Alton Way
 Englewood, Colorado 80155

Attention: J. J. Bensing
 Supervisor, Property Management



SEP 12 1988

7:45 A.M.
 PHOENIX, ARIZONA

88-4590

STATE OF ARIZONA)
COUNTY OF LA PAZ) ss.

The foregoing instrument was acknowledged before me this 11th day of August, 1988, by G. R. Stephan on behalf of Cyprus Copperstone Gold Corporation.

IN WITNESS WHEREOF, I have hereunto set my hand and affixed my notary seal the day and year first above written.

Mary J. Swartzmelder **SEAL**
Notary Public

896 Lupinatus Dr
Lake Havasu City, Az 86403
Cochise County
Address

My Commission expires: 6/15/91

RECEIVED
B.L.M. AZ STATE OFFICE

SEP 12 1988

7:45 A.M.
PHOENIX, ARIZONA

EXHIBIT "A"

Attached to and made a part of that certain Affidavit of Performance of Annual Work dated the 17th day of August, 1988, covering the following unpatented lode mining claims located in all or portions of Sections 18, 19, 20, 21 and 22, Township 6 North, Range 19 West; and Sections 1, 2, 10, 11, 12, 13, 14, 15, 22, 23, 24, 26 and 27, Township 6 North, Range 20 West, Gila and Salt River Principal Meridian, and Plamosa Mining District, County of La Paz, State of Arizona.

NAME OF CLAIM	ORIGINAL RECORDATION		AMENDED RECORDATION		BLM SERIAL NO.	
	BOOK	PAGE	BOOK	PAGE	SERIAL	NO.
COPPERSTONE # 15	1129	627	86-2314		A MC	88612
COPPERSTONE # 16	1129	630	86-2315		A MC	88613
COPPERSTONE # 17	1129	632	86-2316		A MC	88614
COPPERSTONE # 1	1128	65	86-2300		A MC	91283
COPPERSTONE # 2	1128	66	86-2301		A MC	91284
COPPERSTONE # 3	1128	67	86-2302		A MC	91285
COPPERSTONE # 4	1128	68	86-2303		A MC	91286
COPPERSTONE # 5	1128	69	86-2304		A MC	91287
COPPERSTONE # 6	1128	70	86-2305		A MC	91288
COPPERSTONE # 7	1128	72	86-2306		A MC	91289
COPPERSTONE # 8	1128	73	86-2307		A MC	91290
COPPERSTONE # 9	1128	74	86-2308		A MC	91291
COPPERSTONE # 10	1128	75	86-2309		A MC	91292
COPPERSTONE # 11	1128	76	86-2310		A MC	91293
COPPERSTONE # 12	1128	77	86-2311		A MC	91294
COPPERSTONE # 13	1128	78	86-2312		A MC	91295
COPPERSTONE # 14	1128	80	86-2313		A MC	91296
COPPERSTONE # 18	1131	294	86-2317		A MC	95246
COPPERSTONE # 19	1131	297	86-2318		A MC	95247
COPPERSTONE # 20	1131	298	86-2319		A MC	95248
COPPERSTONE # 21	1131	299	86-2320		A MC	95249
COPPERSTONE # 22	1131	300	86-2321		A MC	95250
COPPERSTONE # 23	1131	301	86-2322		A MC	95251
COPPERSTONE # 24	1131	302	86-2323		A MC	95252
COPPERSTONE # 25	1131	303	86-2324		A MC	95253
COPPERSTONE # 26	1131	304	86-2325		A MC	95254
COPPERSTONE # 27	1131	307	86-2326		A MC	95255
COPPERSTONE # 28	1131	308	86-2327		A MC	95256
COPPERSTONE # 29	1131	309	86-2328		A MC	95257
COPPERSTONE # 30	1151	145	86-2329		A MC	98423
COPPERSTONE # 31	1151	148	86-2330		A MC	98424
COPPERSTONE # 32	1151	149	86-2331		A MC	98425
COPPERSTONE # 33	1151	150	86-2332		A MC	98426
COPPERSTONE # 34	1151	151	86-2333		A MC	98427
COPPERSTONE # 35	1151	152	86-2334		A MC	98428
COPPERSTONE # 36	1151	153	86-2335		A MC	98429
COPPERSTONE # 37	1151	154	86-2336		A MC	98430

88612-
8861491283-
9128695246
9525798423-
98430

RECEIVED

B.L.M. AZ STATE OFFICE

88-4590

EXHIBIT "A" (CONTINUED)

NAME OF CLAIM	ORIGINAL RECORDATION		AMENDED RECORDATION		BLM SERIAL NO.	
	BOOK	PAGE	BOOK	PAGE	SERIAL	NO.
COPPERSTONE # 38	1151	155	86-2337		A MC	98431
COPPERSTONE # 39	1151	156	86-2338		A MC	98432
COPPERSTONE # 40	1151	157	86-2339		A MC	98433
COPPERSTONE # 41	1152	181	86-2340		A MC	98957
COPPERSTONE # 42	1152	183	86-2341		A MC	98958
COPPERSTONE # 43	1152	185	86-2342		A MC	98959
COPPERSTONE # 44	1152	187	86-2343		A MC	98960
COPPERSTONE # 45	1152	189	86-2344		A MC	98961
COPPERSTONE # 46	1152	191	86-2345		A MC	98962
COPPERSTONE # 47	1152	193	86-2346		A MC	98963
COPPERSTONE # 48	1152	195	86-2347		A MC	98964
COPPERSTONE # 49	1152	197	86-2348		A MC	98965
COPPERSTONE # 50	1152	199	86-2349		A MC	98966
COPPERSTONE # 51	1152	201	86-2350		A MC	98967
COPPERSTONE # 52	1152	203	86-2351		A MC	98968
COPPERSTONE # 53	1152	205	86-2352		A MC	98969
COPPERSTONE # 54	1152	763	86-2353		A MC	98970
COPPERSTONE # 55	1152	765	86-2354		A MC	98971
COPPERSTONE # 56	1152	767	86-2355		A MC	98972
COPPERSTONE # 57	1152	769	86-2356		A MC	98973
COPPERSTONE # 58	1152	771	86-2357		A MC	98974
COPPERSTONE # 59	1152	773	86-2358		A MC	98975
COPPERSTONE # 60	1152	775	86-2359		A MC	98976
COPPERSTONE # 61	1152	777	86-2360		A MC	98977
COPPERSTONE # 62	1152	779	86-2361		A MC	98978
COPPERSTONE # 63	1152	781	86-2362		A MC	98979
IRON REEF #1	1168	69			A MC	105953
IRON REEF #2	1168	72			A MC	105954
IRON REEF #3	1168	74			A MC	105955
IRON REEF #4	1168	76			A MC	105956
IRON REEF #5	1168	78			A MC	105957
IRON REEF #6	1168	80			A MC	105958
IRON REEF #7	1168	82			A MC	105959
IRON REEF #8	1168	84			A MC	105960
IRON REEF #9	1168	86			A MC	105961
IRON REEF #10	1168	88			A MC	105962
COPPERSTONE # 64	1173	716	86-2363		A MC	108058
COPPERSTONE # 65	1173	719	86-2364		A MC	108059
COPPERSTONE 101	1254	76	86-2365		A MC	144884
COPPERSTONE 102	1254	79	86-2366		A MC	144885
COPPERSTONE 103	1254	81	86-2367		A MC	144886
COPPERSTONE 104	1254	83	86-2368		A MC	144887
COPPERSTONE 105	1254	85	86-2369		A MC	144888
COPPERSTONE 106	1254	87	86-2370		A MC	144889
COPPERSTONE 107	1254	89	86-2371		A MC	144890
COPPERSTONE 108	1254	91	86-2372		A MC	144891

98597-
98979

105953-
105962

108058-
108059

144884-
144891

RECEIVED
BLM. AZ STATE OFFICE

SEP 12 1988

88-4590

EXHIBIT "A" (CONTINUED)

NAME OF CLAIM	ORIGINAL RECORDATION		AMENDED RECORDATION		BLM SERIAL NO.	
	BOOK	PAGE	BOOK	PAGE	SERIAL	NO.
COPPERSTONE 109	1254	93	86-2373		A MC 144892	
COPPERSTONE 110	1254	95	86-2374		A MC 144893	
COPPERSTONE 111	1254	97	86-2375		A MC 144894	
COPPERSTONE 112	1254	99	86-2376		A MC 144895	
COPPERSTONE 113	1254	101	86-2377		A MC 144896	
COPPERSTONE 114	1254	103	86-2378		A MC 144897	
COPPERSTONE 115	1254	105	86-2379		A MC 144898	
COPPERSTONE 116A	1254	107	86-2380		A MC 144899	
COPPERSTONE 117	1254	109	86-2381		A MC 144900	
COPPERSTONE 118	1254	111	86-2382		A MC 144901	
COPPERSTONE 119	1254	113	86-2383		A MC 144902	
COPPERSTONE 120	1254	115	86-2384		A MC 144903	
COPPERSTONE 122	1254	119	86-2385		A MC 144905	
COPPERSTONE 123	1254	121	86-2386		A MC 144906	
COPPERSTONE 124	1254	123	86-2387		A MC 144907	
COPPERSTONE 125	1254	125	86-2388		A MC 144908	
COPPERSTONE 126	1254	127	86-2389		A MC 144909	
COPPERSTONE 127	1254	129	86-2390		A MC 144910	
COPPERSTONE 129	1254	133	86-2391		A MC 144912	
COPPERSTONE 130	1254	135	86-2392		A MC 144913	
COPPERSTONE 131	1254	137	86-2393		A MC 144914	
COPPERSTONE 132	1254	139	86-2394		A MC 144915	
COPPERSTONE 133	1254	141	86-2395		A MC 144916	
COPPERSTONE 134	1254	143	86-2396		A MC 144917	
COPPERSTONE 136	1254	147	86-2397		A MC 144919	
COPPERSTONE 137	1254	149	86-2398		A MC 144920	
COPPERSTONE 138	1254	151	86-2399		A MC 144921	
COPPERSTONE 139	1254	153	86-2400		A MC 144922	
COPPERSTONE 140	1254	155	86-2401		A MC 144923	
COPPERSTONE 141	1254	157	86-2402		A MC 144924	
COPPERSTONE 142	1254	159	86-2403		A MC 144925	
COPPERSTONE 143	1254	161	86-2404		A MC 144926	
COPPERSTONE 144	1254	163	86-2405		A MC 144927	
COPPERSTONE 145	1254	165	86-2406		A MC 144928	
COPPERSTONE 146	1254	167	86-2407		A MC 144929	
COPPERSTONE 147	1254	169	86-2408		A MC 144930	
COPPERSTONE 148	1254	171	86-2409		A MC 144931	
COPPERSTONE 149	1254	173	86-2410		A MC 144932	
COPPERSTONE 150	1254	175	86-2411		A MC 144933	
COPPERSTONE 151	1254	177	86-2412		A MC 144934	
COPPERSTONE 152	1254	179	86-2413		A MC 144935	
COPPERSTONE 153	1254	181	86-2414		A MC 144936	
COPPERSTONE 154	1254	183	86-2415		A MC 144937	
COPPERSTONE 155	1254	185	86-2416		A MC 144938	
COPPERSTONE 156	1254	187	86-2417		A MC 144939	
COPPERSTONE 157	1254	189	86-2418		A MC 144940	

144892-
144903
144905-
144910
144912-
14491-
144919-
RECEIVED
AZ STATE OFFICE
SEP 12 1988
7:45 A.M.
PHOENIX, ARIZONA

88-4590

EXHIBIT "A" (CONTINUED)

NAME OF CLAIM	ORIGINAL RECORDATION		AMENDED RECORDATION		BLM SERIAL NO.
	BOOK	PAGE	BOOK	PAGE	
COPPERSTONE 158	1254	191	86-2419		A MC 144941
COPPERSTONE 159	1254	193	86-2420		A MC 144942
COPPERSTONE 160	1254	195	86-2421		A MC 144943
COPPERSTONE 161	1254	197	86-2422		A MC 144944
COPPERSTONE 162	1276	349	86-2423		A MC 164418
COPPERSTONE 163	1276	355	86-2424		A MC 164419
COPPERSTONE 164	1276	357	86-2425		A MC 164420
COPPERSTONE 165	1276	359	86-2426		A MC 164421
COPPERSTONE 166	1276	361	86-2427		A MC 164422
COPPERSTONE 167	1276	363	86-2428		A MC 164423
COPPERSTONE 168	1276	365	86-2429		A MC 164424
COPPERSTONE 169	1276	367	86-2430		A MC 164425
COPPERSTONE 170	1276	369	86-2431		A MC 164426
COPPERSTONE 171	1276	371	86-2432		A MC 164427
COPPERSTONE 172A	1276	373	86-2433		A MC 164428
COPPERSTONE 183A	1276	395	86-2434		A MC 164439
COPPERSTONE 184	1276	397	86-2435		A MC 164440
COPPERSTONE 185	1276	398	86-2436		A MC 164441
COPPERSTONE 186	1276	400	86-2437		A MC 164442
COPPERSTONE 187	1276	402	86-2438		A MC 164443
COPPERSTONE 188	1276	404	86-2439		A MC 164444
COPPERSTONE 189	1276	406	86-2440		A MC 164445
COPPERSTONE 190	1276	408	86-2441		A MC 164446
COPPERSTONE 191	1276	410	86-2442		A MC 164447
COPPERSTONE 192A	1276	412	86-2443		A MC 164448
COPPERSTONE 210	1276	448	86-2444		A MC 164466
COPPERSTONE 211	1276	450	86-2445		A MC 164467
COPPERSTONE 212	1276	452	86-2446		A MC 164468
COPPERSTONE 213	1276	454	86-2447		A MC 164469
COPPERSTONE 214	1276	456	86-2448		A MC 164470
COPPERSTONE 215	1276	458	86-2449		A MC 164471
COPPERSTONE 216	1276	460	86-2450		A MC 164472
COPPERSTONE 217	1276	462	86-2451		A MC 164473
COPPERSTONE 218	1276	464	86-2452		A MC 164474
COPPERSTONE 219	1276	466	86-2453		A MC 164475
COPPERSTONE 220	1276	468	86-2454		A MC 164476
COPPERSTONE 221	1276	470	86-2455		A MC 164477
COPPERSTONE 222	1276	472	86-2456		A MC 164478
COPPERSTONE 223	1276	474	86-2457		A MC 164479
COPPERSTONE 224	1276	476	86-2458		A MC 164480
COPPERSTONE 225	1276	478	86-2459		A MC 164481
COPPERSTONE 226	1276	480	86-2460		A MC 164482
COPPERSTONE 227	1276	482	86-2461		A MC 164483
COPPERSTONE 228	1276	484	86-2462		A MC 164484
COPPERSTONE 229	1276	486	86-2463		A MC 164485
COPPERSTONE 230	1276	488	86-2464		A MC 164486

RECEIVED
AZ STATE OFFICE

SEP 12 1988

7:45 A.M.
PHOENIX, ARIZONA

88-4590

EXHIBIT "A" (CONTINUED)

NAME OF CLAIM	ORIGINAL RECORDATION		AMENDED RECORDATION		BLM SERIAL NO.
	BOOK	PAGE	BOOK	PAGE	
COPPERSTONE 231	1276	490	86-2465		A MC 164487 ✓
COPPERSTONE 232	1276	492	86-2466		A MC 164488 ✓
COPPERSTONE 233	1276	494	86-2467		A MC 164489 ✓
COPPERSTONE 234	1276	496	86-2468		A MC 164490 ✓
COPPERSTONE 235	1276	498	86-2469		A MC 164491 ✓
COPPERSTONE 236	1276	500	86-2470		A MC 164492 ✓
COPPERSTONE 237	1276	502	86-2471		A MC 164493 ✓
COPPERSTONE 238	1276	504	86-2472		A MC 164494 ✓
COPPERSTONE 239	1276	506	86-2473		A MC 164495 ✓
COPPERSTONE 240	1276	508	86-2474		A MC 164496 ✓
COPPERSTONE 241	1276	510	86-2475		A MC 164497 ✓
COPPERSTONE 242	1276	512	86-2476		A MC 164498 ✓
COPPERSTONE 243	1276	514	86-2477		A MC 164499 ✓
COPPERSTONE 244	1276	516	86-2478		A MC 164500 ✓
COPPERSTONE 245	1276	518	86-2479		A MC 164501 ✓
COPPERSTONE 246	1276	520	86-2480		A MC 164502 ✓
COPPERSTONE 247	1276	522	86-2481		A MC 164503 ✓
COPPERSTONE 248	1276	524	86-2482		A MC 164504 ✓
COPPERSTONE 249	1276	526	86-2483		A MC 164505 ✓
COPPERSTONE 250	1276	528	86-2484		A MC 164506 ✓
COPPERSTONE 251	1276	530	86-2485		A MC 164507 ✓
COPPERSTONE 252	1276	532	86-2486		A MC 164508 ✓
COPPERSTONE 253	1276	534	86-2487		A MC 164509 ✓
COPPERSTONE 254	1276	536	86-2488		A MC 164510 ✓
COPPERSTONE 255	1276	538	86-2489		A MC 164511 ✓
COPPERSTONE 256	1276	540	86-2490		A MC 164512 ✓
COPPERSTONE 257	1276	542	86-2491		A MC 164513 ✓
COPPERSTONE 258	1276	544	86-2492		A MC 164514 ✓
COPPERSTONE 259	1276	546	86-2493		A MC 164515 ✓
COPPERSTONE 260	1276	548	86-2494		A MC 164516 ✓
COPPERSTONE 261	1276	550	86-2495		A MC 164517 ✓
COPPERSTONE 262	1276	552	86-2496		A MC 164518 ✓
COPPERSTONE 263	1276	554	86-2497		A MC 164519 ✓
COPPERSTONE 264	1276	556	86-2498		A MC 164520 ✓
COPPERSTONE 265	1276	558	86-2499		A MC 164521 ✓
COPPERSTONE 266	1276	560	86-2500		A MC 164522 ✓
COPPERSTONE 267	1276	562	86-2501		A MC 164523 ✓
COPPERSTONE 268	1276	564	86-2502		A MC 164524 ✓
COPPERSTONE 269	1276	566	86-2503		A MC 164525 ✓
COPPERSTONE 270	1276	568	86-2504		A MC 164526 ✓
COPPERSTONE 271	1276	570	86-2505		A MC 164527 ✓
COPPERSTONE 272	1276	572	86-2506		A MC 164528 ✓
COPPERSTONE 273	1276	574	86-2507		A MC 164529 ✓
COPPERSTONE 274	1276	576	86-2508		A MC 164530 ✓
COPPERSTONE 275	1276	578	86-2509		A MC 164531 ✓
COPPERSTONE 276	1276	580	86-2510		A MC 164532 ✓
COPPERSTONE 277	1276	582	86-2511		A MC 164533 ✓

277
231
231RECEIVED
BLM STATE OFFICE

SEP 12 1988

88-4590

EXHIBIT "A" (CONTINUED)

NAME OF CLAIM	ORIGINAL RECORDATION		AMENDED RECORDATION		BLM SERIAL NO.
	BOOK	PAGE	BOOK	PAGE	
COPPERSTONE 278	1276	584	86-2512		A MC 164534
COPPERSTONE 279	1276	586	86-2513		A MC 164535
COPPERSTONE 280	1276	588	86-2514		A MC 164536
COPPERSTONE 281	1276	590	86-2515		A MC 164537
COPPERSTONE 282	1276	592	86-2516		A MC 164538
COPPERSTONE 283	1276	594	86-2517		A MC 164539
COPPERSTONE 284	1276	596	86-2518		A MC 164540
COPPERSTONE 285	1276	598	86-2519		A MC 164541
COPPERSTONE 286	1276	600	86-2520		A MC 164542
COPPERSTONE 287	1276	602	86-2521		A MC 164543
COPPERSTONE 288	1276	604	86-2522		A MC 164544
COPPERSTONE 289	1276	606	86-2523		A MC 164545
COPPERSTONE 290	1276	608	86-2524		A MC 164546
COPPERSTONE 291	1276	610	86-2525		A MC 164547
COPPERSTONE 292	1276	612	86-2526		A MC 164548
COPPERSTONE 293	1276	614	86-2527		A MC 164549
COPPERSTONE 294	1276	616	86-2528		A MC 164550
COPPERSTONE 295	1276	618	86-2529		A MC 164551
COPPERSTONE 296	1276	620	86-2530		A MC 164552
COPPERSTONE 297	1276	622	86-2531		A MC 164553
COPPERSTONE 298	1276	624	86-2532		A MC 164554
COPPERSTONE 299	1276	626	86-2533		A MC 164555
COPPERSTONE 300	1276	628	86-2534		A MC 164556
COPPERSTONE 301	1276	630	86-2535		A MC 164557
COPPERSTONE 302	1276	632	86-2536		A MC 164558
COPPERSTONE 303	1276	634	86-2537		A MC 164559
COPPERSTONE 304	1276	636	86-2538		A MC 164560
COPPERSTONE 305	1276	638	86-2539		A MC 164561
COPPERSTONE 306	1276	640	86-2540		A MC 164562
COPPERSTONE 307	1276	642	86-2541		A MC 164563
COPPERSTONE 308	1276	644	86-2542		A MC 164564
COPPERSTONE 309	1276	646	86-2543		A MC 164565
COPPERSTONE 310	1276	648	86-2544		A MC 164566
COPPERSTONE 311	1276	650	86-2545		A MC 164567
COPPERSTONE 312	1276	652	86-2546		A MC 164568
COPPERSTONE 313	1276	654	86-2547		A MC 164569
COPPERSTONE 314	1276	656	86-2548		A MC 164570
COPPERSTONE 315	1276	658	86-2549		A MC 164571
COPPERSTONE 316	84-002461		86-2550		A MC 220648
COPPERSTONE 317	84-002460		86-2551		A MC 220649
COPPERSTONE 318	84-002462		86-2552		A MC 220650
COPPERSTONE 319	84-002463		86-2553		A MC 220651
COPPERSTONE 320	84-002464		86-2554		A MC 220652
COPPERSTONE 321	84-002465		86-2555		A MC 220653
COPPERSTONE 322	84-002466		86-2556		A MC 220654
COPPERSTONE 323	84-002467		86-2557		A MC 220655

164534-
164571RECEIVED
AZ STATE OFFICE
12 1988

88-4590

EXHIBIT "A" (CONTINUED)

NAME OF CLAIM	ORIGINAL RECORDATION BOOK PAGE	AMENDED RECORDATION BOOK PAGE	BLM SERIAL NO.
COPPERSTONE 324	84-002468	86-2558	A MC 220656
COPPERSTONE 325	84-002469	86-2559	A MC 220657
COPPERSTONE 326	84-002470	86-2560	A MC 220658
COPPERSTONE 327	84-002471	86-2561	A MC 220659
COPPERSTONE 328	84-002472	86-2562	A MC 220660
COPPERSTONE 329	86-4548		A MC 260459
COPPERSTONE 330	86-4549		A MC 260460
COPPERSTONE 331	86-4550		A MC 260461
COPPERSTONE 332	86-4551		A MC 260462
COPPERSTONE 333	86-4552		A MC 260463
COPPERSTONE 334	86-4553		A MC 260464
COPPERSTONE 335	86-4554		A MC 260465
COPPERSTONE 336	86-4555		A MC 260466
COPPERSTONE 337	86-4556		A MC 260467
COPPERSTONE 338	86-4557		A MC 260468
COPPERSTONE 339	86-4558		A MC 260469

260459-
260469

RECORDED IN OFFICIAL RECORDS
OF LA PAZ COUNTY, ARIZONA
AUG 11 1 18 PM '88
Lois K. Hess, COUNTY RECORDER

RE	9 +
CO. SUR	4 +
ST. SUR	5 +
P+H	1 +
TOTAL FEE	19
9-OF-9 PAGES	

RECEIVED
B.L.M. AZ STATE OFFICE

SEP 12 1988

7:45 A.M.
PHOENIX, ARIZONA





Cyprus Minerals Company

7200 South Alton Way
P.O. Box 3299
Englewood, Colorado 80155
303-740-5000

August 9, 1988

Bureau of Land Management
Arizona State Office
Siete Square Building
3707 North 7th Street
Phoenix, Arizona 85014

Gentlemen:

Enclosed for recording are two (2) unrecorded copies of the Affidavit of Performance of Annual Work covering unpatented lode mining claims known as the Copperstone #15, et al., BLM Serial Numbers A MC 88612, et al.

Please acknowledge receipt of this document by returning each of the following to the attention of J. J. Bensing, Supervisor, Property Management at the above letterhead address:

1. One (1) dated and signed copy of this letter; and
2. One (1) date and time stamped copy of the document.

Should you have any questions, please do not hesitate to contact me at (303) 740-5188. Thank you for your assistance.

Pat Brady

Pat Brady
Assistant Property Administrator

/pb

Encs.

J. J. Bensing/POL File

L-100064, 100065 & 100086

Received this ____ day of August, 1988.

By: _____

Title: _____

88612
95246
98423
9/283 98957
105953
144824
154418
220648
260409
109058

RECEIVED
B.L.M. AZ STATE OFFICE
AUG 12 10 19 AM '88
PHOENIX, ARIZONA

CYPRUS

AFFIDAVIT OF PERFORMANCE OF ANNUAL WORK - ARIZONA

RECEIVED
BLM. AZ STATE OFFICE
AUG 12 10 19 AM '88
PHOENIX, ARIZONA

STATE OF ARIZONA)
COUNTY OF LA PAZ) ss.


G. R. Stephan, being duly sworn, deposes and says that he is a citizen of the United States and more than eighteen years of age, resides at 2745 Castaway Drive, Lake Havasu, Arizona 86403, is personally acquainted with the mining claims described in Exhibit "A" attached hereto, situated in Plamosa Mining District, La Paz County, Arizona.

The location of the claims by Township, Range, and Section, the book and page numbers wherein the original or latest amended location for each claim is recorded and the Bureau of Land Management serial numbers are shown on Exhibit "A", attached.

That between the 2nd day of September, 1987 and August 1, 1988 at least \$28,400.00 worth of work and improvements were done and performed upon said claims, not including the location work of said claims. Such work and improvements were made by and at the expense of Cyprus Copperstone Gold Corporation, owner of said claims, for the purpose of complying with the laws of the United States pertaining to assessment or annual work, the same being as follows:

ACTUAL MINING: CYPRUS COPPERSTONE GOLD CORPORATION
7200 SOUTH ALTON WAY
P. O. BOX 3299
ENGLEWOOD, COLORADO 80155

The Affiant is duly authorized by Cyprus Copperstone Gold Corporation to make this Affidavit.


G. R. Stephan
P. O. Box 3299
7200 South Alton Way
Englewood, Colorado 80155



Attention: J. J. Bensing
Supervisor, Property Management

STATE OF ARIZONA)
COUNTY OF LA PAZ) ss.

The foregoing instrument was acknowledged before me this 11th day of August, 1988, by G. R. Stephan on behalf of Cyprus Copperstone Gold Corporation.

IN WITNESS WHEREOF, I have hereunto set my hand and affixed my notary seal the day and year first above written.

Mary J. Swartzmiller
Notary Public

896 Copperstone Dr
Stake Mine area City, Hg 86403
Cochise County
Address

My Commission expires: 6-15-91

RECEIVED
D.L.M. AZ STATE OFFICE
AUG 12 10 19 AM '88
PHOENIX, ARIZONA

EXHIBIT "A"

Attached to and made a part of that certain Affidavit of Performance of Annual Work dated the 11th day of August, 1988, covering the following unpatented lode mining claims located in all or portions of Sections 18, 19, 20, 21 and 22, Township 6 North, Range 19 West; and Sections 1, 2, 10, 11, 12, 13, 14, 15, 22, 23, 24, 26 and 27, Township 6 North, Range 20 West, Gila and Salt River Principal Meridian, and Plamosa Mining District, County of La Paz, State of Arizona.

NAME OF CLAIM	ORIGINAL RECORDATION		AMENDED RECORDATION		BLM SERIAL NO.	
	BOOK	PAGE	BOOK	PAGE		
COPPERSTONE # 15	1129	627	86-2314		A MC	88612
COPPERSTONE # 16	1129	630	86-2315		A MC	88613
COPPERSTONE # 17	1129	632	86-2316		A MC	88614
COPPERSTONE # 1	1128	65	86-2300		A MC	91283
COPPERSTONE # 2	1128	66	86-2301		A MC	91284
COPPERSTONE # 3	1128	67	86-2302		A MC	91285
COPPERSTONE # 4	1128	68	86-2303		A MC	91286
COPPERSTONE # 5	1128	69	86-2304		A MC	91287
COPPERSTONE # 6	1128	70	86-2305		A MC	91288
COPPERSTONE # 7	1128	72	86-2306		A MC	91289
COPPERSTONE # 8	1128	73	86-2307		A MC	91290
COPPERSTONE # 9	1128	74	86-2308		A MC	91291
COPPERSTONE # 10	1128	75	86-2309		A MC	91292
COPPERSTONE # 11	1128	76	86-2310		A MC	91293
COPPERSTONE # 12	1128	77	86-2311		A MC	91294
COPPERSTONE # 13	1128	78	86-2312		A MC	91295
COPPERSTONE # 14	1128	80	86-2313		A MC	91296
COPPERSTONE # 18	1131	294	86-2317		A MC	95246
COPPERSTONE # 19	1131	297	86-2318		A MC	95247
COPPERSTONE # 20	1131	298	86-2319		A MC	95248
COPPERSTONE # 21	1131	299	86-2320		A MC	95249
COPPERSTONE # 22	1131	300	86-2321		A MC	95250
COPPERSTONE # 23	1131	301	86-2322		A MC	95251
COPPERSTONE # 24	1131	302	86-2323		A MC	95252
COPPERSTONE # 25	1131	303	86-2324		A MC	95253
COPPERSTONE # 26	1131	304	86-2325		A MC	95254
COPPERSTONE # 27	1131	307	86-2326		A MC	95255
COPPERSTONE # 28	1131	308	86-2327		A MC	95256
COPPERSTONE # 29	1131	309	86-2328		A MC	95257
COPPERSTONE # 30	1151	145	86-2329		A MC	98423
COPPERSTONE # 31	1151	148	86-2330		A MC	98424
COPPERSTONE # 32	1151	149	86-2331		A MC	98425
COPPERSTONE # 33	1151	150	86-2332		A MC	98426
COPPERSTONE # 34	1151	151	86-2333		A MC	98427
COPPERSTONE # 35	1151	152	86-2334		A MC	98428
COPPERSTONE # 36	1151	153	86-2335		A MC	98429
COPPERSTONE # 37	1151	154	86-2336		A MC	98430

88612-14

91283-96

AUG 12 10 19 AM '88

RECEIVED
B.L.M. AZ STATE OFFICE

PHOENIX, ARIZONA

95245-57

98427-30

EXHIBIT "A" (CONTINUED)

NAME OF CLAIM	ORIGINAL RECORDATION		AMENDED RECORDATION		BLM SERIAL NO.	
	BOOK	PAGE	BOOK	PAGE		
COPPERSTONE # 38	1151	155	86-2337		A MC	98431
COPPERSTONE # 39	1151	156	86-2338		A MC	98432
COPPERSTONE # 40	1151	157	86-2339		A MC	98433
COPPERSTONE # 41	1152	181	86-2340		A MC	98957
COPPERSTONE # 42	1152	183	86-2341		A MC	98958
COPPERSTONE # 43	1152	185	86-2342		A MC	98959
COPPERSTONE # 44	1152	187	86-2343		A MC	98960
COPPERSTONE # 45	1152	189	86-2344		A MC	98961
COPPERSTONE # 46	1152	191	86-2345		A MC	98962
COPPERSTONE # 47	1152	193	86-2346		A MC	98963
COPPERSTONE # 48	1152	195	86-2347		A MC	98964
COPPERSTONE # 49	1152	197	86-2348		A MC	98965
COPPERSTONE # 50	1152	199	86-2349		A MC	98966
COPPERSTONE # 51	1152	201	86-2350		A MC	98967
COPPERSTONE # 52	1152	203	86-2351		A MC	98968
COPPERSTONE # 53	1152	205	86-2352		A MC	98969
COPPERSTONE # 54	1152	763	86-2353		A MC	98970
COPPERSTONE # 55	1152	765	86-2354		A MC	98971
COPPERSTONE # 56	1152	767	86-2355		A MC	98972
COPPERSTONE # 57	1152	769	86-2356		A MC	98973
COPPERSTONE # 58	1152	771	86-2357		A MC	98974
COPPERSTONE # 59	1152	773	86-2358		A MC	98975
COPPERSTONE # 60	1152	775	86-2359		A MC	98976
COPPERSTONE # 61	1152	777	86-2360		A MC	98977
COPPERSTONE # 62	1152	779	86-2361		A MC	98978
COPPERSTONE # 63	1152	781	86-2362		A MC	98979
IRON REEF #1	1168	69			A MC	105953
IRON REEF #2	1168	72			A MC	105954
IRON REEF #3	1168	74			A MC	105955
IRON REEF #4	1168	76			A MC	105956
IRON REEF #5	1168	78			A MC	105957
IRON REEF #6	1168	80			A MC	105958
IRON REEF #7	1168	82			A MC	105959
IRON REEF #8	1168	84			A MC	105960
IRON REEF #9	1168	86			A MC	105961
IRON REEF #10	1168	88			A MC	105962
COPPERSTONE # 64	1173	716	86-2363		A MC	108058
COPPERSTONE # 65	1173	719	86-2364		A MC	108059
COPPERSTONE 101	1254	76	86-2365		A MC	144884
COPPERSTONE 102	1254	79	86-2366		A MC	144885
COPPERSTONE 103	1254	81	86-2367		A MC	144886
COPPERSTONE 104	1254	83	86-2368		A MC	144887
COPPERSTONE 105	1254	85	86-2369		A MC	144888
COPPERSTONE 106	1254	87	86-2370		A MC	144889
COPPERSTONE 107	1254	89	86-2371		A MC	144890
COPPERSTONE 108	1254	91	86-2372		A MC	144891

98431-33

98957-79

RECEIVED
B.L.M. AZ STATE OFFICE
AUG 12 10 20 AM '88
PHOENIX, ARIZONA

105953-962

108058-50

144884-91

EXHIBIT "A" (CONTINUED)

NAME OF CLAIM	ORIGINAL RECORDATION		AMENDED RECORDATION		BLM SERIAL NO.
	BOOK	PAGE	BOOK	PAGE	
COPPERSTONE 109	1254	93	86-2373		A MC 144892
COPPERSTONE 110	1254	95	86-2374		A MC 144893
COPPERSTONE 111	1254	97	86-2375		A MC 144894
COPPERSTONE 112	1254	99	86-2376		A MC 144895
COPPERSTONE 113	1254	101	86-2377		A MC 144896
COPPERSTONE 114	1254	103	86-2378		A MC 144897
COPPERSTONE 115	1254	105	86-2379		A MC 144898
COPPERSTONE 116A	1254	107	86-2380		A MC 144899
COPPERSTONE 117	1254	109	86-2381		A MC 144900
COPPERSTONE 118	1254	111	86-2382		A MC 144901
COPPERSTONE 119	1254	113	86-2383		A MC 144902
COPPERSTONE 120	1254	115	86-2384		A MC 144903
COPPERSTONE 122	1254	119	86-2385		A MC 144905
COPPERSTONE 123	1254	121	86-2386		A MC 144906
COPPERSTONE 124	1254	123	86-2387		A MC 144907
COPPERSTONE 125	1254	125	86-2388		A MC 144908
COPPERSTONE 126	1254	127	86-2389		A MC 144909
COPPERSTONE 127	1254	129	86-2390		A MC 144910
COPPERSTONE 129	1254	133	86-2391		A MC 144912
COPPERSTONE 130	1254	135	86-2392		A MC 144913
COPPERSTONE 131	1254	137	86-2393		A MC 144914
COPPERSTONE 132	1254	139	86-2394		A MC 144915
COPPERSTONE 133	1254	141	86-2395		A MC 144916
COPPERSTONE 134	1254	143	86-2396		A MC 144917
COPPERSTONE 136	1254	147	86-2397		A MC 144919
COPPERSTONE 137	1254	149	86-2398		A MC 144920
COPPERSTONE 138	1254	151	86-2399		A MC 144921
COPPERSTONE 139	1254	153	86-2400		A MC 144922
COPPERSTONE 140	1254	155	86-2401		A MC 144923
COPPERSTONE 141	1254	157	86-2402		A MC 144924
COPPERSTONE 142	1254	159	86-2403		A MC 144925
COPPERSTONE 143	1254	161	86-2404		A MC 144926
COPPERSTONE 144	1254	163	86-2405		A MC 144927
COPPERSTONE 145	1254	165	86-2406		A MC 144928
COPPERSTONE 146	1254	167	86-2407		A MC 144929
COPPERSTONE 147	1254	169	86-2408		A MC 144930
COPPERSTONE 148	1254	171	86-2409		A MC 144931
COPPERSTONE 149	1254	173	86-2410		A MC 144932
COPPERSTONE 150	1254	175	86-2411		A MC 144933
COPPERSTONE 151	1254	177	86-2412		A MC 144934
COPPERSTONE 152	1254	179	86-2413		A MC 144935
COPPERSTONE 153	1254	181	86-2414		A MC 144936
COPPERSTONE 154	1254	183	86-2415		A MC 144937
COPPERSTONE 155	1254	185	86-2416		A MC 144938
COPPERSTONE 156	1254	187	86-2417		A MC 144939
COPPERSTONE 157	1254	189	86-2418		A MC 144940

144892-905

144905-10

AUG 12 10 20 AM '88

RECEIVED
BLM AZ STATE OFFICE

PHOENIX, ARIZONA

144912-17

144919-4

EXHIBIT "A" (CONTINUED)

NAME OF CLAIM	ORIGINAL RECORDATION		AMENDED RECORDATION		BLM SERIAL NO.	
	BOOK	PAGE	BOOK	PAGE		
COPPERSTONE 158	1254	191	86-2419		A MC 144941	
COPPERSTONE 159	1254	193	86-2420		A MC 144942	
COPPERSTONE 160	1254	195	86-2421		A MC 144943	
COPPERSTONE 161	1254	197	86-2422		A MC 144944	
COPPERSTONE 162	1276	349	86-2423		A MC 164418	
COPPERSTONE 163	1276	355	86-2424		A MC 164419	
COPPERSTONE 164	1276	357	86-2425		A MC 164420	
COPPERSTONE 165	1276	359	86-2426		A MC 164421	
COPPERSTONE 166	1276	361	86-2427		A MC 164422	
COPPERSTONE 167	1276	363	86-2428		A MC 164423	
COPPERSTONE 168	1276	365	86-2429		A MC 164424	
COPPERSTONE 169	1276	367	86-2430		A MC 164425	
COPPERSTONE 170	1276	369	86-2431		A MC 164426	
COPPERSTONE 171	1276	371	86-2432		A MC 164427	
COPPERSTONE 172A	1276	373	86-2433		A MC 164428	
COPPERSTONE 183A	1276	395	86-2434		A MC 164439	
COPPERSTONE 184	1276	397	86-2435		A MC 164440	
COPPERSTONE 185	1276	398	86-2436		A MC 164441	
COPPERSTONE 186	1276	400	86-2437		A MC 164442	
COPPERSTONE 187	1276	402	86-2438		A MC 164443	
COPPERSTONE 188	1276	404	86-2439		A MC 164444	
COPPERSTONE 189	1276	406	86-2440		A MC 164445	
COPPERSTONE 190	1276	408	86-2441		A MC 164446	
COPPERSTONE 191	1276	410	86-2442		A MC 164447	
COPPERSTONE 192A	1276	412	86-2443		A MC 164448	
COPPERSTONE 210	1276	448	86-2444		A MC 164466	
COPPERSTONE 211	1276	450	86-2445		A MC 164467	
COPPERSTONE 212	1276	452	86-2446		A MC 164468	
COPPERSTONE 213	1276	454	86-2447		A MC 164469	
COPPERSTONE 214	1276	456	86-2448		A MC 164470	
COPPERSTONE 215	1276	458	86-2449		A MC 164471	
COPPERSTONE 216	1276	460	86-2450		A MC 164472	
COPPERSTONE 217	1276	462	86-2451		A MC 164473	
COPPERSTONE 218	1276	464	86-2452		A MC 164474	
COPPERSTONE 219	1276	466	86-2453		A MC 164475	
COPPERSTONE 220	1276	468	86-2454		A MC 164476	
COPPERSTONE 221	1276	470	86-2455		A MC 164477	
COPPERSTONE 222	1276	472	86-2456		A MC 164478	
COPPERSTONE 223	1276	474	86-2457		A MC 164479	
COPPERSTONE 224	1276	476	86-2458		A MC 164480	
COPPERSTONE 225	1276	478	86-2459		A MC 164481	
COPPERSTONE 226	1276	480	86-2460		A MC 164482	
COPPERSTONE 227	1276	482	86-2461		A MC 164483	
COPPERSTONE 228	1276	484	86-2462		A MC 164484	
COPPERSTONE 229	1276	486	86-2463		A MC 164485	
COPPERSTONE 230	1276	488	86-2464		A MC 164486	

144941-44

164418-28

164439-48

RECEIVED
B.L.M. AZ STATE OFFICE
AUG 12 10 20 AM '88

164466-86

EXHIBIT "A" (CONTINUED)

NAME OF CLAIM	ORIGINAL RECORDATION		AMENDED RECORDATION		BLM SERIAL NO.
	BOOK	PAGE	BOOK	PAGE	
COPPERSTONE 231	1276	490	86-2465		A MC 164487
COPPERSTONE 232	1276	492	86-2466		A MC 164488
COPPERSTONE 233	1276	494	86-2467		A MC 164489
COPPERSTONE 234	1276	496	86-2468		A MC 164490
COPPERSTONE 235	1276	498	86-2469		A MC 164491
COPPERSTONE 236	1276	500	86-2470		A MC 164492
COPPERSTONE 237	1276	502	86-2471		A MC 164493
COPPERSTONE 238	1276	504	86-2472		A MC 164494
COPPERSTONE 239	1276	506	86-2473		A MC 164495
COPPERSTONE 240	1276	508	86-2474		A MC 164496
COPPERSTONE 241	1276	510	86-2475		A MC 164497
COPPERSTONE 242	1276	512	86-2476		A MC 164498
COPPERSTONE 243	1276	514	86-2477		A MC 164499
COPPERSTONE 244	1276	516	86-2478		A MC 164500
COPPERSTONE 245	1276	518	86-2479		A MC 164501
COPPERSTONE 246	1276	520	86-2480		A MC 164502
COPPERSTONE 247	1276	522	86-2481		A MC 164503
COPPERSTONE 248	1276	524	86-2482		A MC 164504
COPPERSTONE 249	1276	526	86-2483		A MC 164505
COPPERSTONE 250	1276	528	86-2484		A MC 164506
COPPERSTONE 251	1276	530	86-2485		A MC 164507
COPPERSTONE 252	1276	532	86-2486		A MC 164508
COPPERSTONE 253	1276	534	86-2487		A MC 164509
COPPERSTONE 254	1276	536	86-2488		A MC 164510
COPPERSTONE 255	1276	538	86-2489		A MC 164511
COPPERSTONE 256	1276	540	86-2490		A MC 164512
COPPERSTONE 257	1276	542	86-2491		A MC 164513
COPPERSTONE 258	1276	544	86-2492		A MC 164514
COPPERSTONE 259	1276	546	86-2493		A MC 164515
COPPERSTONE 260	1276	548	86-2494		A MC 164516
COPPERSTONE 261	1276	550	86-2495		A MC 164517
COPPERSTONE 262	1276	552	86-2496		A MC 164518
COPPERSTONE 263	1276	554	86-2497		A MC 164519
COPPERSTONE 264	1276	556	86-2498		A MC 164520
COPPERSTONE 265	1276	558	86-2499		A MC 164521
COPPERSTONE 266	1276	560	86-2500		A MC 164522
COPPERSTONE 267	1276	562	86-2501		A MC 164523
COPPERSTONE 268	1276	564	86-2502		A MC 164524
COPPERSTONE 269	1276	566	86-2503		A MC 164525
COPPERSTONE 270	1276	568	86-2504		A MC 164526
COPPERSTONE 271	1276	570	86-2505		A MC 164527
COPPERSTONE 272	1276	572	86-2506		A MC 164528
COPPERSTONE 273	1276	574	86-2507		A MC 164529
COPPERSTONE 274	1276	576	86-2508		A MC 164530
COPPERSTONE 275	1276	578	86-2509		A MC 164531
COPPERSTONE 276	1276	580	86-2510		A MC 164532
COPPERSTONE 277	1276	582	86-2511		A MC 164533

164487-533

B.L.M. AZ STATE OFFICE
AUG 12 10 20 AM '88
PHOENIX, ARIZONA

EXHIBIT "A" (CONTINUED)

NAME OF CLAIM	ORIGINAL RECORDATION		AMENDED RECORDATION		BLM SERIAL NO.	
	BOOK	PAGE	BOOK	PAGE	SERIAL	NO.
COPPERSTONE 278	1276	584	86-2512		A MC	164534
COPPERSTONE 279	1276	586	86-2513		A MC	164535
COPPERSTONE 280	1276	588	86-2514		A MC	164536
COPPERSTONE 281	1276	590	86-2515		A MC	164537
COPPERSTONE 282	1276	592	86-2516		A MC	164538
COPPERSTONE 283	1276	594	86-2517		A MC	164539
COPPERSTONE 284	1276	596	86-2518		A MC	164540
COPPERSTONE 285	1276	598	86-2519		A MC	164541
COPPERSTONE 286	1276	600	86-2520		A MC	164542
COPPERSTONE 287	1276	602	86-2521		A MC	164543
COPPERSTONE 288	1276	604	86-2522		A MC	164544
COPPERSTONE 289	1276	606	86-2523		A MC	164545
COPPERSTONE 290	1276	608	86-2524		A MC	164546
COPPERSTONE 291	1276	610	86-2525		A MC	164547
COPPERSTONE 292	1276	612	86-2526		A MC	164548
COPPERSTONE 293	1276	614	86-2527		A MC	164549
COPPERSTONE 294	1276	616	86-2528		A MC	164550
COPPERSTONE 295	1276	618	86-2529		A MC	164551
COPPERSTONE 296	1276	620	86-2530		A MC	164552
COPPERSTONE 297	1276	622	86-2531		A MC	164553
COPPERSTONE 298	1276	624	86-2532		A MC	164554
COPPERSTONE 299	1276	626	86-2533		A MC	164555
COPPERSTONE 300	1276	628	86-2534		A MC	164556
COPPERSTONE 301	1276	630	86-2535		A MC	164557
COPPERSTONE 302	1276	632	86-2536		A MC	164558
COPPERSTONE 303	1276	634	86-2537		A MC	164559
COPPERSTONE 304	1276	636	86-2538		A MC	164560
COPPERSTONE 305	1276	638	86-2539		A MC	164561
COPPERSTONE 306	1276	640	86-2540		A MC	164562
COPPERSTONE 307	1276	642	86-2541		A MC	164563
COPPERSTONE 308	1276	644	86-2542		A MC	164564
COPPERSTONE 309	1276	646	86-2543		A MC	164565
COPPERSTONE 310	1276	648	86-2544		A MC	164566
COPPERSTONE 311	1276	650	86-2545		A MC	164567
COPPERSTONE 312	1276	652	86-2546		A MC	164568
COPPERSTONE 313	1276	654	86-2547		A MC	164569
COPPERSTONE 314	1276	656	86-2548		A MC	164570
COPPERSTONE 315	1276	658	86-2549		A MC	164571
COPPERSTONE 316	84-002461		86-2550		A MC	220648
COPPERSTONE 317	84-002460		86-2551		A MC	220649
COPPERSTONE 318	84-002462		86-2552		A MC	220650
COPPERSTONE 319	84-002463		86-2553		A MC	220651
COPPERSTONE 320	84-002464		86-2554		A MC	220652
COPPERSTONE 321	84-002465		86-2555		A MC	220653
COPPERSTONE 322	84-002466		86-2556		A MC	220654
COPPERSTONE 323	84-002467		86-2557		A MC	220655

164534-571

RECEIVED
B.L.M. AZ STATE OFFICE
AUG 12 10 20 AM '88
PHOENIX, ARIZONA

220648-55

EXHIBIT "A" (CONTINUED)

NAME OF CLAIM	ORIGINAL RECORDATION		AMENDED RECORDATION		BLM SERIAL NO.
	BOOK	PAGE	BOOK	PAGE	
COPPERSTONE 324	84-002468		86-2558		A MC 220656
COPPERSTONE 325	84-002469		86-2559		A MC 220657
COPPERSTONE 326	84-002470		86-2560		A MC 220658
COPPERSTONE 327	84-002471		86-2561		A MC 220659
COPPERSTONE 328	84-002472		86-2562		A MC 220660
COPPERSTONE 329	86-4548				A MC 260459
COPPERSTONE 330	86-4549				A MC 260460
COPPERSTONE 331	86-4550				A MC 260461
COPPERSTONE 332	86-4551				A MC 260462
COPPERSTONE 333	86-4552				A MC 260463
COPPERSTONE 334	86-4553				A MC 260464
COPPERSTONE 335	86-4554				A MC 260465
COPPERSTONE 336	86-4555				A MC 260466
COPPERSTONE 337	86-4556				A MC 260467
COPPERSTONE 338	86-4557				A MC 260468
COPPERSTONE 339	86-4558				A MC 260469

220656-60

260459-69

RECEIVED
B.L.M. AZ STATE OFFICE
AUG 12 10 20 AM '88
PHOENIX, ARIZONA



Cyprus Mines Corporation
An Affiliate of Cyprus Minerals Company

October 26, 1987

Bureau of Land Management
Arizona State Office
Siete Square Building
3707 North 7th Street
Phoenix, Arizona 85014

Gentlemen:

Enclosed for your files is one (1) recorded copy of the Affidavit of Performance of Annual Work - Arizona covering 284 unpatented lode mining claims known as the Copperstone #15, et al., BLM Serial Numbers A MC 88612, et al.

Should you have any questions, please call me at (303) 740-5017.

Sincerely,

Alan S. Yoshida

Alan S. Yoshida
Administrative Analyst

ASY/pb

Enc.

J. J. Bensing/POL File

L-100064
L-100065
L-100086

7200 South Alton Way
Post Office Box 3299
Englewood, Colorado 80155
303-740-5000

RECEIVED
B.L.M. AZ STATE OFFICE
OCT 28 1987
7:45 A.M.
PHOENIX, ARIZONA

88612
91283
95246
98423
98957
105953

108058

144884

164418

220648

260459

27

CYPRUS

87-4977

AFFIDAVIT OF PERFORMANCE OF ANNUAL WORK - ARIZONA

RECEIVED
B.L.M. AZ STATE OFFICE

STATE OF COLORADO)
COUNTY OF ARAPAHOE) ss.

OCT 28 1987

7:45 A.M.
PHOENIX, ARIZONA


M. M. McGee, being duly sworn, deposes and says that he is a citizen of the United States and more than eighteen years of age, resides at 1508 Ocotillo, Parker, Arizona 85344, La Paz County, is personally acquainted with the mining claims described in Exhibit "A" attached hereto, situated in Plamosa Mining District, La Paz County, Arizona.

The location of the claim or claims by Township, Range, and Section, the book and page numbers wherein the original or latest amended location for each claim is recorded and the Bureau of Land Management serial numbers are shown on Exhibit "A", attached.

That between the 6th day of January, 1987, and the 31st day of August, 1987, at least \$28,400.00 worth of work and improvements were done and performed upon said claims, not including the location work of said claims. Such work and improvements were made by and at the expense of Cyprus Mines Corporation, owner of said claims, for the purpose of complying with the law of the United States pertaining to assessment or annual work, and Tonto Drilling Services was employed by said owner and who labored upon said claims, did said work and improvements, the same being as follows, to-wit:

Development Core Drilling: Tonto Drilling Services
2701 West 900 South
Salt Lake City, Utah 84104

The Affiant is duly authorized by Cyprus Mines Corporation to make this Affidavit.


M. M. McGee
P. O. Box 3299
7000 South Yosemite Street
Englewood, Colorado 80112

Attention: J. J. Bensing
Supervisor, Property Records

STATE OF COLORADO)
COUNTY OF ARAPAHOE) ss.

The foregoing instrument was acknowledged before me this 25th day of September, 1987, by M. M. McGee on behalf of Cyprus Mines Corporation.

IN WITNESS WHEREOF, I have hereunto set my hand and affixed my notary seal the day and year first above written.

SEAL


Notary Public

P. O. Box 3299
Englewood, Colorado 80155

Address

My Commission expires:

2-28-88

Attached to and made a part of that certain Affidavit of Performance of Annual Work dated the 25th day of September, 1987, covering the following unpatented lode mining claims located in all or portions of Sections 18, 19, 20, 21 and 22, Township 6 North, Range 19 West; and Sections 1, 2, 10, 11, 12, 13, 14, 15, 22, 23, 24, 26 and 27, Township 6 North, Range 20 West, Gila and Salt River Principal Meridian, and Plamosa Mining District, County of La Paz, State of Arizona.

NAME OF CLAIM	ORIGINAL RECORDATION		AMENDED RECORDATION		BLM SERIAL NO.	
	BOOK	PAGE	BOOK	PAGE		
COPPERSTONE # 15	1129	627	86-2314		A MC	88612 .
COPPERSTONE # 16	1129	630	86-2315		A MC	88613 .
COPPERSTONE # 17	1129	632	86-2316		A MC	88614 .
COPPERSTONE # 1	1128	65	86-2300		A MC	91283 .
COPPERSTONE # 2	1128	66	86-2301		A MC	91284 .
COPPERSTONE # 3	1128	67	86-2302		A MC	91285 .
COPPERSTONE # 4	1128	68	86-2303		A MC	91286 .
COPPERSTONE # 5	1128	69	86-2304		A MC	91287 .
COPPERSTONE # 6	1128	70	86-2305		A MC	91288 .
COPPERSTONE # 7	1128	72	86-2306		A MC	91289 .
COPPERSTONE # 8	1128	73	86-2307		A MC	91290 .
COPPERSTONE # 9	1128	74	86-2308		A MC	91291 .
COPPERSTONE # 10	1128	75	86-2309		A MC	91292 .
COPPERSTONE # 11	1128	76	86-2310		A MC	91293 .
COPPERSTONE # 12	1128	77	86-2311		A MC	91294 .
COPPERSTONE # 13	1128	78	86-2312		A MC	91295 .
COPPERSTONE # 14	1128	80	86-2313		A MC	91296 .
COPPERSTONE # 18	1131	294	86-2317		A MC	95246 .
COPPERSTONE # 19	1131	297	86-2318		A MC	95247 .
COPPERSTONE # 20	1131	298	86-2319		A MC	95248 .
COPPERSTONE # 21	1131	299	86-2320		A MC	95249 .
COPPERSTONE # 22	1131	300	86-2321		A MC	95250 .
COPPERSTONE # 23	1131	301	86-2322		A MC	95251 .
COPPERSTONE # 24	1131	302	86-2323		A MC	95252 .
COPPERSTONE # 25	1131	303	86-2324		A MC	95253 .
COPPERSTONE # 26	1131	304	86-2325		A MC	95254 .
COPPERSTONE # 27	1131	307	86-2326		A MC	95255 .
COPPERSTONE # 28	1131	308	86-2327		A MC	95256 .
COPPERSTONE # 29	1131	309	86-2328		A MC	95257 .
COPPERSTONE # 30	1151	145	86-2329		A MC	98423 .
COPPERSTONE # 31	1151	148	86-2330		A MC	98424 .
COPPERSTONE # 32	1151	149	86-2331		A MC	98425 .
COPPERSTONE # 33	1151	150	86-2332		A MC	98426 .
COPPERSTONE # 34	1151	151	86-2333		A MC	98427 .
COPPERSTONE # 35	1151	152	86-2334		A MC	98428 .
COPPERSTONE # 36	1151	153	86-2335		A MC	98429 .
COPPERSTONE # 37	1151	154	86-2336		A MC	98430 .
COPPERSTONE # 38	1151	155	86-2337		A MC	98431 .
COPPERSTONE # 39	1151	156	86-2338		A MC	98432 .
COPPERSTONE # 40	1151	157	86-2339		A MC	98433 .
COPPERSTONE # 41	1152	181	86-2340		A MC	98957 .
COPPERSTONE # 42	1152	183	86-2341		A MC	98958 .
COPPERSTONE # 43	1152	185	86-2342		A MC	98959 .
COPPERSTONE # 44	1152	187	86-2343		A MC	98960 .
COPPERSTONE # 45	1152	189	86-2344		A MC	98961 .
COPPERSTONE # 46	1152	191	86-2345		A MC	98962 .
COPPERSTONE # 47	1152	193	86-2346		A MC	98963 .
COPPERSTONE # 48	1152	195	86-2347		A MC	98964 .
COPPERSTONE # 49	1152	197	86-2348		A MC	98965 .
COPPERSTONE # 50	1152	199	86-2349		A MC	98966 .
COPPERSTONE # 51	1152	201	86-2350		A MC	98967 .
COPPERSTONE # 52	1152	203	86-2351		A MC	98968 .
COPPERSTONE # 53	1152	205	86-2352		A MC	98969 .
COPPERSTONE # 54	1152	763	86-2353		A MC	98970 .
COPPERSTONE # 55	1152	765	86-2354		A MC	98971 .
COPPERSTONE # 56	1152	767	86-2355		A MC	98972 .
COPPERSTONE # 57	1152	769	86-2356		A MC	98973 .
COPPERSTONE # 58	1152	771	86-2357		A MC	98974 .
COPPERSTONE # 59	1152	773	86-2358		A MC	98975 .

RECEIVED

L.M. AZ STATE OF

OCT 28 1987

7:45 A.M.

PHOENIX, ARIZON

EXHIBIT "A" (CONTINUED)

NAME OF CLAIM	ORIGINAL RECORDATION		AMENDED RECORDATION		BLM SERIAL NO.	
	BOOK	PAGE	BOOK	PAGE		
COPPERSTONE # 60	1152	775	86-2359		A MC	98976 .
COPPERSTONE # 61	1152	777	86-2360		A MC	98977 .
COPPERSTONE # 62	1152	779	86-2361		A MC	98978 .
COPPERSTONE # 63	1152	781	86-2362		A MC	98979 ✓
IRON REEF #1	1168	69			A MC	105953 .
IRON REEF #2	1168	72			A MC	105954 .
IRON REEF #3	1168	74			A MC	105955 .
IRON REEF #4	1168	76			A MC	105956 .
IRON REEF #5	1168	78			A MC	105957 .
IRON REEF #6	1168	80			A MC	105958 .
IRON REEF #7	1168	82			A MC	105959 .
IRON REEF #8	1168	84			A MC	105960 .
IRON REEF #9	1168	86			A MC	105961 .
IRON REEF #10	1168	88			A MC	105962 ✓
COPPERSTONE # 64	1173	716	86-2363		A MC	108058 .
COPPERSTONE # 65	1173	719	86-2364		A MC	108059 .
COPPERSTONE 101	1254	76	86-2365		A MC	144884 .
COPPERSTONE 102	1254	79	86-2366		A MC	144885 .
COPPERSTONE 103	1254	81	86-2367		A MC	144886 .
COPPERSTONE 104	1254	83	86-2368		A MC	144887 .
COPPERSTONE 105	1254	85	86-2369		A MC	144888 .
COPPERSTONE 106	1254	87	86-2370		A MC	144889 .
COPPERSTONE 107	1254	89	86-2371		A MC	144890 .
COPPERSTONE 108	1254	91	86-2372		A MC	144891 .
COPPERSTONE 109	1254	93	86-2373		A MC	144892 .
COPPERSTONE 110	1254	95	86-2374		A MC	144893 .
COPPERSTONE 111	1254	97	86-2375		A MC	144894 .
COPPERSTONE 112	1254	99	86-2376		A MC	144895 .
COPPERSTONE 113	1254	101	86-2377		A MC	144896 .
COPPERSTONE 114	1254	103	86-2378		A MC	144897 .
COPPERSTONE 115	1254	105	86-2379		A MC	144898 .
COPPERSTONE 116A	1254	107	86-2380		A MC	144899 .
COPPERSTONE 117	1254	109	86-2381		A MC	144900 .
COPPERSTONE 118	1254	111	86-2382		A MC	144901 .
COPPERSTONE 119	1254	113	86-2383		A MC	144902 .
COPPERSTONE 120	1254	115	86-2384		A MC	144903 ✓
COPPERSTONE 122	1254	119	86-2385		A MC	144905 .
COPPERSTONE 123	1254	121	86-2386		A MC	144906 .
COPPERSTONE 124	1254	123	86-2387		A MC	144907 .
COPPERSTONE 125	1254	125	86-2388		A MC	144908 .
COPPERSTONE 126	1254	127	86-2389		A MC	144909 .
COPPERSTONE 127	1254	129	86-2390		A MC	144910 ✓
COPPERSTONE 129	1254	133	86-2391		A MC	144912 .
COPPERSTONE 130	1254	135	86-2392		A MC	144913 .
COPPERSTONE 131	1254	137	86-2393		A MC	144914 .
COPPERSTONE 132	1254	139	86-2394		A MC	144915 .
COPPERSTONE 133	1254	141	86-2395		A MC	144916 .
COPPERSTONE 134	1254	143	86-2396		A MC	144917 ✓
COPPERSTONE 136	1254	147	86-2397		A MC	144919 .
COPPERSTONE 137	1254	149	86-2398		A MC	144920 .
COPPERSTONE 138	1254	151	86-2399		A MC	144921 .
COPPERSTONE 139	1254	153	86-2400		A MC	144922 .
COPPERSTONE 140	1254	155	86-2401		A MC	144923 .
COPPERSTONE 141	1254	157	86-2402		A MC	144924 .
COPPERSTONE 142	1254	159	86-2403		A MC	144925 .
COPPERSTONE 143	1254	161	86-2404		A MC	144926 .
COPPERSTONE 144	1254	163	86-2405		A MC	144927 .
COPPERSTONE 145	1254	165	86-2406		A MC	144928 .
COPPERSTONE 146	1254	167	86-2407		A MC	144929 .
COPPERSTONE 147	1254	169	86-2408		A MC	144930 .
COPPERSTONE 148	1254	171	86-2409		A MC	144931 .
COPPERSTONE 149	1254	173	86-2410		A MC	144932 .
COPPERSTONE 150	1254	175	86-2411		A MC	144933 .
COPPERSTONE 151	1254	177	86-2412		A MC	144934 .
COPPERSTONE 152	1254	179	86-2413		A MC	144935 .
COPPERSTONE 153	1254	181	86-2414		A MC	144936 .

RECEIVED

B.L.M. AZ STATE OF

OCT 28 1988

7:45 A.M.

PHOENIX, ARIZO

EXHIBIT "A" (CONTINUED)

87-4977

NAME OF CLAIM	ORIGINAL RECORDATION		AMENDED RECORDATION		BLM SERIAL NO.	
	BOOK	PAGE	BOOK	PAGE		
COPPERSTONE 154	1254	183	86-2415		A MC 144937	·
COPPERSTONE 155	1254	185	86-2416		A MC 144938	·
COPPERSTONE 156	1254	187	86-2417		A MC 144939	·
COPPERSTONE 157	1254	189	86-2418		A MC 144940	·
COPPERSTONE 158	1254	191	86-2419		A MC 144941	·
COPPERSTONE 159	1254	193	86-2420		A MC 144942	·
COPPERSTONE 160	1254	195	86-2421		A MC 144943	·
COPPERSTONE 161	1254	197	86-2422		A MC 144944	✓
COPPERSTONE 162	1276	349	86-2423		A MC 164418	·
COPPERSTONE 163	1276	355	86-2424		A MC 164419	·
COPPERSTONE 164	1276	357	86-2425		A MC 164420	·
COPPERSTONE 165	1276	359	86-2426		A MC 164421	·
COPPERSTONE 166	1276	361	86-2427		A MC 164422	·
COPPERSTONE 167	1276	363	86-2428		A MC 164423	·
COPPERSTONE 168	1276	365	86-2429		A MC 164424	·
COPPERSTONE 169	1276	367	86-2430		A MC 164425	·
COPPERSTONE 170	1276	369	86-2431		A MC 164426	·
COPPERSTONE 171	1276	371	86-2432		A MC 164427	·
COPPERSTONE 172A	1276	373	86-2433		A MC 164428	✓
COPPERSTONE 183A	1276	395	86-2434		A MC 164439	·
COPPERSTONE 184	1276	397	86-2435		A MC 164440	·
COPPERSTONE 185	1276	398	86-2436		A MC 164441	·
COPPERSTONE 186	1276	400	86-2437		A MC 164442	·
COPPERSTONE 187	1276	402	86-2438		A MC 164443	·
COPPERSTONE 188	1276	404	86-2439		A MC 164444	·
COPPERSTONE 189	1276	406	86-2440		A MC 164445	·
COPPERSTONE 190	1276	408	86-2441		A MC 164446	·
COPPERSTONE 191	1276	410	86-2442		A MC 164447	·
COPPERSTONE 192A	1276	412	86-2443		A MC 164448	✓
COPPERSTONE 210	1276	448	86-2444		A MC 164466	·
COPPERSTONE 211	1276	450	86-2445		A MC 164467	·
COPPERSTONE 212	1276	452	86-2446		A MC 164468	·
COPPERSTONE 213	1276	454	86-2447		A MC 164469	·
COPPERSTONE 214	1276	456	86-2448		A MC 164470	·
COPPERSTONE 215	1276	458	86-2449		A MC 164471	·
COPPERSTONE 216	1276	460	86-2450		A MC 164472	·
COPPERSTONE 217	1276	462	86-2451		A MC 164473	·
COPPERSTONE 218	1276	464	86-2452		A MC 164474	·
COPPERSTONE 219	1276	466	86-2453		A MC 164475	·
COPPERSTONE 220	1276	468	86-2454		A MC 164476	·
COPPERSTONE 221	1276	470	86-2455		A MC 164477	·
COPPERSTONE 222	1276	472	86-2456		A MC 164478	·
COPPERSTONE 223	1276	474	86-2457		A MC 164479	✓
COPPERSTONE 224	1276	476	86-2458		A MC 164480	·
COPPERSTONE 225	1276	478	86-2459		A MC 164481	·
COPPERSTONE 226	1276	480	86-2460		A MC 164482	·
COPPERSTONE 227	1276	482	86-2461		A MC 164483	·
COPPERSTONE 228	1276	484	86-2462		A MC 164484	·
COPPERSTONE 229	1276	486	86-2463		A MC 164485	·
COPPERSTONE 230	1276	488	86-2464		A MC 164486	·
COPPERSTONE 231	1276	490	86-2465		A MC 164487	·
COPPERSTONE 232	1276	492	86-2466		A MC 164488	·
COPPERSTONE 233	1276	494	86-2467		A MC 164489	·
COPPERSTONE 234	1276	496	86-2468		A MC 164490	·
COPPERSTONE 235	1276	498	86-2469		A MC 164491	·
COPPERSTONE 236	1276	500	86-2470		A MC 164492	·
COPPERSTONE 237	1276	502	86-2471		A MC 164493	·
COPPERSTONE 238	1276	504	86-2472		A MC 164494	·
COPPERSTONE 239	1276	506	86-2473		A MC 164495	·
COPPERSTONE 240	1276	508	86-2474		A MC 164496	·
COPPERSTONE 241	1276	510	86-2475		A MC 164497	·
COPPERSTONE 242	1276	512	86-2476		A MC 164498	·
COPPERSTONE 243	1276	514	86-2477		A MC 164499	·
COPPERSTONE 244	1276	516	86-2478		A MC 164500	·
COPPERSTONE 245	1276	518	86-2479		A MC 164501	·
COPPERSTONE 246	1276	520	86-2480		A MC 164502	·

RECEIVED

B.L.M. AZ STATE OF

OCT 28 1987

7:45 A.M.

PHOENIX, ARIZON

NAME OF CLAIM	ORIGINAL RECORDATION		AMENDED RECORDATION		BLM SERIAL NO.
	BOOK	PAGE	BOOK	PAGE	
COPPERSTONE 247	1276	522	86-2481		A MC 164503 .
COPPERSTONE 248	1276	524	86-2482		A MC 164504 .
COPPERSTONE 249	1276	526	86-2483		A MC 164505 .
COPPERSTONE 250	1276	528	86-2484		A MC 164506 .
COPPERSTONE 251	1276	530	86-2485		A MC 164507 .
COPPERSTONE 252	1276	532	86-2486		A MC 164508 .
COPPERSTONE 253	1276	534	86-2487		A MC 164509 .
COPPERSTONE 254	1276	536	86-2488		A MC 164510 .
COPPERSTONE 255	1276	538	86-2489		A MC 164511 .
COPPERSTONE 256	1276	540	86-2490		A MC 164512 .
COPPERSTONE 257	1276	542	86-2491		A MC 164513 .
COPPERSTONE 258	1276	544	86-2492		A MC 164514 .
COPPERSTONE 259	1276	546	86-2493		A MC 164515 .
COPPERSTONE 260	1276	548	86-2494		A MC 164516 .
COPPERSTONE 261	1276	550	86-2495		A MC 164517 .
COPPERSTONE 262	1276	552	86-2496		A MC 164518 .
COPPERSTONE 263	1276	554	86-2497		A MC 164519 .
COPPERSTONE 264	1276	556	86-2498		A MC 164520 .
COPPERSTONE 265	1276	558	86-2499		A MC 164521 .
COPPERSTONE 266	1276	560	86-2500		A MC 164522 .
COPPERSTONE 267	1276	562	86-2501		A MC 164523 .
COPPERSTONE 268	1276	564	86-2502		A MC 164524 .
COPPERSTONE 269	1276	566	86-2503		A MC 164525 .
COPPERSTONE 270	1276	568	86-2504		A MC 164526 .
COPPERSTONE 271	1276	570	86-2505		A MC 164527 .
COPPERSTONE 272	1276	572	86-2506		A MC 164528 .
COPPERSTONE 273	1276	574	86-2507		A MC 164529 .
COPPERSTONE 274	1276	576	86-2508		A MC 164530 .
COPPERSTONE 275	1276	578	86-2509		A MC 164531 .
COPPERSTONE 276	1276	580	86-2510		A MC 164532 .
COPPERSTONE 277	1276	582	86-2511		A MC 164533 .
COPPERSTONE 278	1276	584	86-2512		A MC 164534 .
COPPERSTONE 279	1276	586	86-2513		A MC 164535 .
COPPERSTONE 280	1276	588	86-2514		A MC 164536 .
COPPERSTONE 281	1276	590	86-2515		A MC 164537 .
COPPERSTONE 282	1276	592	86-2516		A MC 164538 .
COPPERSTONE 283	1276	594	86-2517		A MC 164539 .
COPPERSTONE 284	1276	596	86-2518		A MC 164540 .
COPPERSTONE 285	1276	598	86-2519		A MC 164541 .
COPPERSTONE 286	1276	600	86-2520		A MC 164542 .
COPPERSTONE 287	1276	602	86-2521		A MC 164543 .
COPPERSTONE 288	1276	604	86-2522		A MC 164544 .
COPPERSTONE 289	1276	606	86-2523		A MC 164545 .
COPPERSTONE 290	1276	608	86-2524		A MC 164546 .
COPPERSTONE 291	1276	610	86-2525		A MC 164547 .
COPPERSTONE 292	1276	612	86-2526		A MC 164548 .
COPPERSTONE 293	1276	614	86-2527		A MC 164549 .
COPPERSTONE 294	1276	616	86-2528		A MC 164550 .
COPPERSTONE 295	1276	618	86-2529		A MC 164551 .
COPPERSTONE 296	1276	620	86-2530		A MC 164552 .
COPPERSTONE 297	1276	622	86-2531		A MC 164553 .
COPPERSTONE 298	1276	624	86-2532		A MC 164554 .
COPPERSTONE 299	1276	626	86-2533		A MC 164555 .
COPPERSTONE 300	1276	628	86-2534		A MC 164556 .
COPPERSTONE 301	1276	630	86-2535		A MC 164557 .
COPPERSTONE 302	1276	632	86-2536		A MC 164558 .
COPPERSTONE 303	1276	634	86-2537		A MC 164559 .
COPPERSTONE 304	1276	636	86-2538		A MC 164560 .
COPPERSTONE 305	1276	638	86-2539		A MC 164561 .
COPPERSTONE 306	1276	640	86-2540		A MC 164562 .
COPPERSTONE 307	1276	642	86-2541		A MC 164563 .
COPPERSTONE 308	1276	644	86-2542		A MC 164564 .
COPPERSTONE 309	1276	646	86-2543		A MC 164565 .
COPPERSTONE 310	1276	648	86-2544		A MC 164566 .
COPPERSTONE 311	1276	650	86-2545		A MC 164567 .
COPPERSTONE 312	1276	652	86-2546		A MC 164568 .

RECEIVED
 7:45 A.M.
 OCT 28 1987
 PHOENIX, ARIZONA

EXHIBIT "A" (CONTINUED)

87-4977

NAME OF CLAIM	ORIGINAL RECORDATION		AMENDED RECORDATION		BLM SERIAL NO.
	BOOK	PAGE	BOOK	PAGE	
COPPERSTONE 313	1276	654	86-2547		A MC 164569
COPPERSTONE 314	1276	656	86-2548		A MC 164570
COPPERSTONE 315	1276	658	86-2549		A MC 164571 ✓
COPPERSTONE 316	84-002461		86-2550		A MC 220648
COPPERSTONE 317	84-002460		86-2551		A MC 220649
COPPERSTONE 318	84-002462		86-2552		A MC 220650
COPPERSTONE 319	84-002463		86-2553		A MC 220651
COPPERSTONE 320	84-002464		86-2554		A MC 220652
COPPERSTONE 321	84-002465		86-2555		A MC 220653
COPPERSTONE 322	84-002466		86-2556		A MC 220654
COPPERSTONE 323	84-002467		86-2557		A MC 220655
COPPERSTONE 324	84-002468		86-2558		A MC 220656
COPPERSTONE 325	84-002469		86-2559		A MC 220657
COPPERSTONE 326	84-002470		86-2560		A MC 220658
COPPERSTONE 327	84-002471		86-2561		A MC 220659
COPPERSTONE 328	84-002472		86-2562		A MC 220660 ✓
COPPERSTONE 329	86-4548				A MC 260459
COPPERSTONE 330	86-4549				A MC 260460
COPPERSTONE 331	86-4550				A MC 260461
COPPERSTONE 332	86-4551				A MC 260462
COPPERSTONE 333	86-4552				A MC 260463
COPPERSTONE 334	86-4553				A MC 260464
COPPERSTONE 335	86-4554				A MC 260465
COPPERSTONE 336	86-4555				A MC 260466
COPPERSTONE 337	86-4556				A MC 260467
COPPERSTONE 338	86-4557				A MC 260468
COPPERSTONE 339	86-4558				A MC 260469

RECORDED AT THE
REQUEST OF: *r*
MAIL TO: _____

CYPRUS MINES CORP.
PO Box 3299
ENGLEWOOD, CO 80155



RECORDED IN OFFICIAL RECORDS
OF LA PAZ COUNTY, ARIZONA
OCT 5 1 40 PM '87 *pw*
Lois K. Hesse, COUNTY RECORDER

MICROFILMED
INDEXED

RF	6
CO. SH	4
ST. SH	5
P+H	1
TOTAL FEE	16.-
OF	6
PAGES	

RECEIVED
B.L.M. AZ STATE OFFICE

OCT 28 1987

7:45 A.M.
PHOENIX, ARIZONA



Cyprus Mines Corporation
An Affiliate of Cyprus Minerals Company

7200 South Alton Way
Post Office Box 3299
Englewood, Colorado 80155
303-740-5000

October 1, 1987

Bureau of Land Management
Arizona State Office
Siete Square Building
3707 North 7th Street
Phoenix, Arizona 85014

RECEIVED
B.L.M. AZ STATE OFFICE

OCT 02 1987

7:45 A.M.
PHOENIX, ARIZONA

88612
91283
95246
98423
98957
105953

Enclosed is one (1) unrecorded copy of the Affidavit of Performance of Annual Work - Arizona covering 284 unpatented lode mining claims known as the Copperstone #15, et al., BLM Serial Numbers A MC 88612, et al.

Please acknowledge receipt of this document by returning each of the following to the attention of J. J. Bensing, Supervisor, Property Records, at the above letterhead address:

1. One (1) dated and signed copy of this letter; and
2. One (1) date and time stamped copy of the Affidavit.

Should you have any questions, please do not hesitate to contact me at (303) 740-5017. Thank you for your assistance.

Sincerely,

A. S. Yoshida
Administrative Analyst

ASY/pb

Encs.

L-100064
L-100065
L-100086

Received this _____ day of _____, 1987.

By: _____

Title: _____

CYPRUS



Cyprus Mines Corporation
An Affiliate of Cyprus Minerals Company

7200 South Alton Way
Post Office Box 3299
Englewood, Colorado 80155
303-740-5000

October 1, 1987

Bureau of Land Management
Arizona State Office
Siete Square Building
3707 North 7th Street
Phoenix, Arizona 85014

RECEIVED
B.L.M. AZ STATE OFFICE

OCT 02 1987

7:45 A.M.
PHOENIX, ARIZONA

Gentlemen:

Enclosed is one (1) unrecorded copy of the Affidavit of Performance of Annual Work - Arizona covering 284 unpatented lode mining claims known as the Copperstone #15, et al., BLM Serial Numbers A MC 88612, et al.

Please acknowledge receipt of this document by returning each of the following to the attention of J. J. Bensing, Supervisor, Property Records, at the above letterhead address:

1. One (1) dated and signed copy of this letter; and
2. One (1) date and time stamped copy of the Affidavit.

Should you have any questions, please do not hesitate to contact me at (303) 740-5017. Thank you for your assistance.

Sincerely,

A. S. Yoshida
Administrative Analyst

ASY/pb

Encs.

L-100064
L-100065
L-100086

Received this ____ day of _____, 1987.

By: _____

Title: _____

CYPRUS

AFFIDAVIT OF PERFORMANCE OF ANNUAL WORK - ARIZONA

STATE OF COLORADO }
COUNTY OF ARAPAHOE } ss.


M. M. McGee, being duly sworn, deposes and says that he is a citizen of the United States and more than eighteen years of age, resides at 1508 Ocotillo, Parker, Arizona 85344, La Paz County, is personally acquainted with the mining claims described in Exhibit "A" attached hereto, situated in Plamosa Mining District, La Paz County, Arizona.

The location of the claim or claims by Township, Range, and Section, the book and page numbers wherein the original or latest amended location for each claim is recorded and the Bureau of Land Management serial numbers are shown on Exhibit "A", attached.

That between the 6th day of January, 1987, and the 31st day of August, 1987, at least \$28,400.00 worth of work and improvements were done and performed upon said claims, not including the location work of said claims. Such work and improvements were made by and at the expense of Cyprus Mines Corporation, owner of said claims, for the purpose of complying with the law of the United States pertaining to assessment or annual work, and Tonto Drilling Services was employed by said owner and who labored upon said claims, did said work and improvements, the same being as follows, to-wit:

Development Core Drilling: Tonto Drilling Services
2701 West 900 South
Salt Lake City, Utah 84104

The Affiant is duly authorized by Cyprus Mines Corporation to make this Affidavit.


M. M. McGee
P. O. Box 3299
7000 South Yosemite Street
Englewood, Colorado 80112

Attention: J. J. Bensing
Supervisor, Property Records

STATE OF COLORADO }
COUNTY OF ARAPAHOE } ss.

The foregoing instrument was acknowledged before me this 25th day of September, 1987, by M. M. McGee on behalf of Cyprus Mines Corporation.

IN WITNESS WHEREOF, I have hereunto set my hand and affixed my notary seal the day and year first above written.


Notary Public

P. O. Box 3299
Englewood, Colorado 80155

Address

My Commission expires:

2-28-88

RECEIVED
B.L.M. AZ STATE OFFICE

OCT 02 1987

7:45 A.M.
PHOENIX, ARIZONA

EXHIBIT "A"

Attached to and made a part of that certain Affidavit of Performance of Annual Work dated the 25th day of September, 1987, covering the following unpatented lode mining claims located in all or portions of Sections 18, 19, 20, 21 and 22, Township 6 North, Range 19 West; and Sections 1, 2, 10, 11, 12, 13, 14, 15, 22, 23, 24, 26 and 27, Township 6 North, Range 20 West, Gila and Salt River Principal Meridian, and Plamosa Mining District, County of La Paz, State of Arizona.

NAME OF CLAIM	ORIGINAL RECORDATION		AMENDED RECORDATION		BLM SERIAL NO.	
	BOOK	PAGE	BOOK	PAGE		
COPPERSTONE # 15	1129	627	86-2314		A MC	88612-
COPPERSTONE # 16	1129	630	86-2315		A MC	88613-
COPPERSTONE # 17	1129	632	86-2316		A MC	88614-
COPPERSTONE # 1	1128	65	86-2300		A MC	91283-
COPPERSTONE # 2	1128	66	86-2301		A MC	91284-
COPPERSTONE # 3	1128	67	86-2302		A MC	91285-
COPPERSTONE # 4	1128	68	86-2303		A MC	91286-
COPPERSTONE # 5	1128	69	86-2304		A MC	91287-
COPPERSTONE # 6	1128	70	86-2305		A MC	91288-
COPPERSTONE # 7	1128	72	86-2306		A MC	91289-
COPPERSTONE # 8	1128	73	86-2307		A MC	91290-
COPPERSTONE # 9	1128	74	86-2308		A MC	91291-
COPPERSTONE # 10	1128	75	86-2309		A MC	91292-
COPPERSTONE # 11	1128	76	86-2310		A MC	91293-
COPPERSTONE # 12	1128	77	86-2311		A MC	91294-
COPPERSTONE # 13	1128	78	86-2312		A MC	91295-
COPPERSTONE # 14	1128	80	86-2313		A MC	91296-
COPPERSTONE # 18	1131	294	86-2317		A MC	95246-
COPPERSTONE # 19	1131	297	86-2318		A MC	95247-
COPPERSTONE # 20	1131	298	86-2319		A MC	95248-
COPPERSTONE # 21	1131	299	86-2320		A MC	95249-
COPPERSTONE # 22	1131	300	86-2321		A MC	95250-
COPPERSTONE # 23	1131	301	86-2322		A MC	95251-
COPPERSTONE # 24	1131	302	86-2323		A MC	95252-
COPPERSTONE # 25	1131	303	86-2324		A MC	95253-
COPPERSTONE # 26	1131	304	86-2325		A MC	95254-
COPPERSTONE # 27	1131	307	86-2326		A MC	95255-
COPPERSTONE # 28	1131	308	86-2327		A MC	95256-
COPPERSTONE # 29	1131	309	86-2328		A MC	95257-
COPPERSTONE # 30	1151	145	86-2329		A MC	98423-
COPPERSTONE # 31	1151	148	86-2330		A MC	98424-
COPPERSTONE # 32	1151	149	86-2331		A MC	98425-
COPPERSTONE # 33	1151	150	86-2332		A MC	98426-
COPPERSTONE # 34	1151	151	86-2333		A MC	98427-
COPPERSTONE # 35	1151	152	86-2334		A MC	98428-
COPPERSTONE # 36	1151	153	86-2335		A MC	98429-
COPPERSTONE # 37	1151	154	86-2336		A MC	98430-
COPPERSTONE # 38	1151	155	86-2337		A MC	98431-
COPPERSTONE # 39	1151	156	86-2338		A MC	98432-
COPPERSTONE # 40	1151	157	86-2339		A MC	98433-
COPPERSTONE # 41	1152	181	86-2340		A MC	98957-
COPPERSTONE # 42	1152	183	86-2341		A MC	98958-
COPPERSTONE # 43	1152	185	86-2342		A MC	98959-
COPPERSTONE # 44	1152	187	86-2343		A MC	98960-
COPPERSTONE # 45	1152	189	86-2344		A MC	98961-
COPPERSTONE # 46	1152	191	86-2345		A MC	98962-
COPPERSTONE # 47	1152	193	86-2346		A MC	98963-
COPPERSTONE # 48	1152	195	86-2347		A MC	98964-
COPPERSTONE # 49	1152	197	86-2348		A MC	98965-
COPPERSTONE # 50	1152	199	86-2349		A MC	98966-
COPPERSTONE # 51	1152	201	86-2350		A MC	98967-
COPPERSTONE # 52	1152	203	86-2351		A MC	98968-
COPPERSTONE # 53	1152	205	86-2352		A MC	98969-
COPPERSTONE # 54	1152	763	86-2353		A MC	98970-
COPPERSTONE # 55	1152	765	86-2354		A MC	98971-
COPPERSTONE # 56	1152	767	86-2355		A MC	98972-
COPPERSTONE # 57	1152	769	86-2356		A MC	98973-
COPPERSTONE # 58	1152	771	86-2357		A MC	98974-
COPPERSTONE # 59	1152	773	86-2358		A MC	98975-

RECEIVED

B.L.M. AZ STATE

OCT 02 1987

7:45 A.M.
PHOENIX, ARIZ

EXHIBIT "A" (CONTINUED)

NAME OF CLAIM	ORIGINAL RECORDATION		AMENDED RECORDATION		BLM SERIAL NO.	
	BOOK	PAGE	BOOK	PAGE		
COPPERSTONE # 60	1152	775	86-2359		A MC	98976-
COPPERSTONE # 61	1152	777	86-2360		A MC	98977-
COPPERSTONE # 62	1152	779	86-2361		A MC	98978-
COPPERSTONE # 63	1152	781	86-2362		A MC	98979-
IRON REEF #1	1168	69			A MC	105953-
IRON REEF #2	1168	72			A MC	105954-
IRON REEF #3	1168	74			A MC	105955-
IRON REEF #4	1168	76			A MC	105956-
IRON REEF #5	1168	78			A MC	105957-
IRON REEF #6	1168	80			A MC	105958-
IRON REEF #7	1168	82			A MC	105959-
IRON REEF #8	1168	84			A MC	105960-
IRON REEF #9	1168	86			A MC	105961-
IRON REEF #10	1168	88			A MC	105962-
COPPERSTONE # 64	1173	716	86-2363		A MC	108058-
COPPERSTONE # 65	1173	719	86-2364		A MC	108059-
COPPERSTONE 101	1254	76	86-2365		A MC	144884-
COPPERSTONE 102	1254	79	86-2366		A MC	144885-
COPPERSTONE 103	1254	81	86-2367		A MC	144886-
COPPERSTONE 104	1254	83	86-2368		A MC	144887-
COPPERSTONE 105	1254	85	86-2369		A MC	144888-
COPPERSTONE 106	1254	87	86-2370		A MC	144889-
COPPERSTONE 107	1254	89	86-2371		A MC	144890-
COPPERSTONE 108	1254	91	86-2372		A MC	144891-
COPPERSTONE 109	1254	93	86-2373		A MC	144892-
COPPERSTONE 110	1254	95	86-2374		A MC	144893-
COPPERSTONE 111	1254	97	86-2375		A MC	144894-
COPPERSTONE 112	1254	99	86-2376		A MC	144895-
COPPERSTONE 113	1254	101	86-2377		A MC	144896-
COPPERSTONE 114	1254	103	86-2378		A MC	144897-
COPPERSTONE 115	1254	105	86-2379		A MC	144898-
COPPERSTONE 116A	1254	107	86-2380		A MC	144899-
COPPERSTONE 117	1254	109	86-2381		A MC	144900-
COPPERSTONE 118	1254	111	86-2382		A MC	144901-
COPPERSTONE 119	1254	113	86-2383		A MC	144902-
COPPERSTONE 120	1254	115	86-2384		A MC	144903-
COPPERSTONE 122	1254	119	86-2385		A MC	144905-
COPPERSTONE 123	1254	121	86-2386		A MC	144906-
COPPERSTONE 124	1254	123	86-2387		A MC	144907-
COPPERSTONE 125	1254	125	86-2388		A MC	144908-
COPPERSTONE 126	1254	127	86-2389		A MC	144909-
COPPERSTONE 127	1254	129	86-2390		A MC	144910-
COPPERSTONE 129	1254	133	86-2391		A MC	144912-
COPPERSTONE 130	1254	135	86-2392		A MC	144913-
COPPERSTONE 131	1254	137	86-2393		A MC	144914-
COPPERSTONE 132	1254	139	86-2394		A MC	144915-
COPPERSTONE 133	1254	141	86-2395		A MC	144916-
COPPERSTONE 134	1254	143	86-2396		A MC	144917-
COPPERSTONE 136	1254	147	86-2397		A MC	144919-
COPPERSTONE 137	1254	149	86-2398		A MC	144920-
COPPERSTONE 138	1254	151	86-2399		A MC	144921-
COPPERSTONE 139	1254	153	86-2400		A MC	144922-
COPPERSTONE 140	1254	155	86-2401		A MC	144923-
COPPERSTONE 141	1254	157	86-2402		A MC	144924-
COPPERSTONE 142	1254	159	86-2403		A MC	144925-
COPPERSTONE 143	1254	161	86-2404		A MC	144926-
COPPERSTONE 144	1254	163	86-2405		A MC	144927-
COPPERSTONE 145	1254	165	86-2406		A MC	144928-
COPPERSTONE 146	1254	167	86-2407		A MC	144929-
COPPERSTONE 147	1254	169	86-2408		A MC	144930-
COPPERSTONE 148	1254	171	86-2409		A MC	144931-
COPPERSTONE 149	1254	173	86-2410		A MC	144932-
COPPERSTONE 150	1254	175	86-2411		A MC	144933-
COPPERSTONE 151	1254	177	86-2412		A MC	144934-
COPPERSTONE 152	1254	179	86-2413		A MC	144935-
COPPERSTONE 153	1254	181	86-2414		A MC	144936-

RECEIVED

B.L.M. AZ STATE

OCT 02 19

7:45 A.M.

PHOENIX, ARIZ

EXHIBIT "A" (CONTINUED)

NAME OF CLAIM	ORIGINAL RECORDATION		AMENDED RECORDATION		BLM SERIAL NO.
	BOOK	PAGE	BOOK	PAGE	
COPPERSTONE 154	1254	183	86-2415		A MC 144937-
COPPERSTONE 155	1254	185	86-2416		A MC 144938-
COPPERSTONE 156	1254	187	86-2417		A MC 144939-
COPPERSTONE 157	1254	189	86-2418		A MC 144940-
COPPERSTONE 158	1254	191	86-2419		A MC 144941-
COPPERSTONE 159	1254	193	86-2420		A MC 144942-
COPPERSTONE 160	1254	195	86-2421		A MC 144943-
COPPERSTONE 161	1254	197	86-2422		A MC 144944-
COPPERSTONE 162	1276	349	86-2423		A MC 164418-
COPPERSTONE 163	1276	355	86-2424		A MC 164419-
COPPERSTONE 164	1276	357	86-2425		A MC 164420-
COPPERSTONE 165	1276	359	86-2426		A MC 164421-
COPPERSTONE 166	1276	361	86-2427		A MC 164422-
COPPERSTONE 167	1276	363	86-2428		A MC 164423-
COPPERSTONE 168	1276	365	86-2429		A MC 164424-
COPPERSTONE 169	1276	367	86-2430		A MC 164425-
COPPERSTONE 170	1276	369	86-2431		A MC 164426-
COPPERSTONE 171	1276	371	86-2432		A MC 164427-
COPPERSTONE 172A	1276	373	86-2433		A MC 164428-
COPPERSTONE 183A	1276	395	86-2434		A MC 164439-
COPPERSTONE 184	1276	397	86-2435		A MC 164440-
COPPERSTONE 185	1276	398	86-2436		A MC 164441-
COPPERSTONE 186	1276	400	86-2437		A MC 164442-
COPPERSTONE 187	1276	402	86-2438		A MC 164443-
COPPERSTONE 188	1276	404	86-2439		A MC 164444-
COPPERSTONE 189	1276	406	86-2440		A MC 164445-
COPPERSTONE 190	1276	408	86-2441		A MC 164446-
COPPERSTONE 191	1276	410	86-2442		A MC 164447-
COPPERSTONE 192A	1276	412	86-2443		A MC 164448-
COPPERSTONE 210	1276	448	86-2444		A MC 164466-
COPPERSTONE 211	1276	450	86-2445		A MC 164467-
COPPERSTONE 212	1276	452	86-2446		A MC 164468-
COPPERSTONE 213	1276	454	86-2447		A MC 164469-
COPPERSTONE 214	1276	456	86-2448		A MC 164470-
COPPERSTONE 215	1276	458	86-2449		A MC 164471-
COPPERSTONE 216	1276	460	86-2450		A MC 164472-
COPPERSTONE 217	1276	462	86-2451		A MC 164473-
COPPERSTONE 218	1276	464	86-2452		A MC 164474-
COPPERSTONE 219	1276	466	86-2453		A MC 164475-
COPPERSTONE 220	1276	468	86-2454		A MC 164476-
COPPERSTONE 221	1276	470	86-2455		A MC 164477-
COPPERSTONE 222	1276	472	86-2456		A MC 164478-
COPPERSTONE 223	1276	474	86-2457		A MC 164479-
COPPERSTONE 224	1276	476	86-2458		A MC 164480-
COPPERSTONE 225	1276	478	86-2459		A MC 164481-
COPPERSTONE 226	1276	480	86-2460		A MC 164482-
COPPERSTONE 227	1276	482	86-2461		A MC 164483-
COPPERSTONE 228	1276	484	86-2462		A MC 164484-
COPPERSTONE 229	1276	486	86-2463		A MC 164485-
COPPERSTONE 230	1276	488	86-2464		A MC 164486-
COPPERSTONE 231	1276	490	86-2465		A MC 164487-
COPPERSTONE 232	1276	492	86-2466		A MC 164488-
COPPERSTONE 233	1276	494	86-2467		A MC 164489-
COPPERSTONE 234	1276	496	86-2468		A MC 164490-
COPPERSTONE 235	1276	498	86-2469		A MC 164491-
COPPERSTONE 236	1276	500	86-2470		A MC 164492-
COPPERSTONE 237	1276	502	86-2471		A MC 164493-
COPPERSTONE 238	1276	504	86-2472		A MC 164494-
COPPERSTONE 239	1276	506	86-2473		A MC 164495-
COPPERSTONE 240	1276	508	86-2474		A MC 164496-
COPPERSTONE 241	1276	510	86-2475		A MC 164497-
COPPERSTONE 242	1276	512	86-2476		A MC 164498-
COPPERSTONE 243	1276	514	86-2477		A MC 164499-
COPPERSTONE 244	1276	516	86-2478		A MC 164500-
COPPERSTONE 245	1276	518	86-2479		A MC 164501-
COPPERSTONE 246	1276	520	86-2480		A MC 164502-

RECEIVED

L.M. AZ STATE OFF

OCT 02 1987

7:45 A.M.

PHOENIX, ARIZON

EXHIBIT "A" (CONTINUED)

NAME OF CLAIM	ORIGINAL RECORDATION		AMENDED RECORDATION		BLM SERIAL NO.	
	BOOK	PAGE	BOOK	PAGE		
COPPERSTONE 247	1276	522	86-2481		A MC	164503-
COPPERSTONE 248	1276	524	86-2482		A MC	164504-
COPPERSTONE 249	1276	526	86-2483		A MC	164505-
COPPERSTONE 250	1276	528	86-2484		A MC	164506-
COPPERSTONE 251	1276	530	86-2485		A MC	164507-
COPPERSTONE 252	1276	532	86-2486		A MC	164508-
COPPERSTONE 253	1276	534	86-2487		A MC	164509-
COPPERSTONE 254	1276	536	86-2488		A MC	164510-
COPPERSTONE 255	1276	538	86-2489		A MC	164511-
COPPERSTONE 256	1276	540	86-2490		A MC	164512-
COPPERSTONE 257	1276	542	86-2491		A MC	164513-
COPPERSTONE 258	1276	544	86-2492		A MC	164514-
COPPERSTONE 259	1276	546	86-2493		A MC	164515-
COPPERSTONE 260	1276	548	86-2494		A MC	164516-
COPPERSTONE 261	1276	550	86-2495		A MC	164517-
COPPERSTONE 262	1276	552	86-2496		A MC	164518-
COPPERSTONE 263	1276	554	86-2497		A MC	164519-
COPPERSTONE 264	1276	556	86-2498		A MC	164520-
COPPERSTONE 265	1276	558	86-2499		A MC	164521-
COPPERSTONE 266	1276	560	86-2500		A MC	164522-
COPPERSTONE 267	1276	562	86-2501		A MC	164523-
COPPERSTONE 268	1276	564	86-2502		A MC	164524-
COPPERSTONE 269	1276	566	86-2503		A MC	164525-
COPPERSTONE 270	1276	568	86-2504		A MC	164526-
COPPERSTONE 271	1276	570	86-2505		A MC	164527-
COPPERSTONE 272	1276	572	86-2506		A MC	164528-
COPPERSTONE 273	1276	574	86-2507		A MC	164529-
COPPERSTONE 274	1276	576	86-2508		A MC	164530-
COPPERSTONE 275	1276	578	86-2509		A MC	164531-
COPPERSTONE 276	1276	580	86-2510		A MC	164532-
COPPERSTONE 277	1276	582	86-2511		A MC	164533-
COPPERSTONE 278	1276	584	86-2512		A MC	164534-
COPPERSTONE 279	1276	586	86-2513		A MC	164535-
COPPERSTONE 280	1276	588	86-2514		A MC	164536-
COPPERSTONE 281	1276	590	86-2515		A MC	164537-
COPPERSTONE 282	1276	592	86-2516		A MC	164538-
COPPERSTONE 283	1276	594	86-2517		A MC	164539-
COPPERSTONE 284	1276	596	86-2518		A MC	164540-
COPPERSTONE 285	1276	598	86-2519		A MC	164541-
COPPERSTONE 286	1276	600	86-2520		A MC	164542-
COPPERSTONE 287	1276	602	86-2521		A MC	164543-
COPPERSTONE 288	1276	604	86-2522		A MC	164544-
COPPERSTONE 289	1276	606	86-2523		A MC	164545-
COPPERSTONE 290	1276	608	86-2524		A MC	164546-
COPPERSTONE 291	1276	610	86-2525		A MC	164547-
COPPERSTONE 292	1276	612	86-2526		A MC	164548-
COPPERSTONE 293	1276	614	86-2527		A MC	164549-
COPPERSTONE 294	1276	616	86-2528		A MC	164550-
COPPERSTONE 295	1276	618	86-2529		A MC	164551-
COPPERSTONE 296	1276	620	86-2530		A MC	164552-
COPPERSTONE 297	1276	622	86-2531		A MC	164553-
COPPERSTONE 298	1276	624	86-2532		A MC	164554-
COPPERSTONE 299	1276	626	86-2533		A MC	164555-
COPPERSTONE 300	1276	628	86-2534		A MC	164556-
COPPERSTONE 301	1276	630	86-2535		A MC	164557-
COPPERSTONE 302	1276	632	86-2536		A MC	164558-
COPPERSTONE 303	1276	634	86-2537		A MC	164559-
COPPERSTONE 304	1276	636	86-2538		A MC	164560-
COPPERSTONE 305	1276	638	86-2539		A MC	164561-
COPPERSTONE 306	1276	640	86-2540		A MC	164562-
COPPERSTONE 307	1276	642	86-2541		A MC	164563-
COPPERSTONE 308	1276	644	86-2542		A MC	164564-
COPPERSTONE 309	1276	646	86-2543		A MC	164565-
COPPERSTONE 310	1276	648	86-2544		A MC	164566-
COPPERSTONE 311	1276	650	86-2545		A MC	164567-
COPPERSTONE 312	1276	652	86-2546		A MC	164568-

RECEIVED
B.L.M. AZ STATE C

OCT 0 2 1977

7:45 A.M.
PHOENIX, ARIZ

EXHIBIT "A" (CONTINUED)

<u>NAME OF CLAIM</u>	<u>ORIGINAL RECORDATION</u>		<u>AMENDED RECORDATION</u>		<u>BLM SERIAL NO.</u>
	<u>BOOK</u>	<u>PAGE</u>	<u>BOOK</u>	<u>PAGE</u>	
COPPERSTONE 313	1276	654	86-2547		A MC 164569-
COPPERSTONE 314	1276	656	86-2548		A MC 164570-
COPPERSTONE 315	1276	658	86-2549		A MC 164571✓
COPPERSTONE 316	84-002461		86-2550		A MC 220648-
COPPERSTONE 317	84-002460		86-2551		A MC 220649-
COPPERSTONE 318	84-002462		86-2552		A MC 220650-
COPPERSTONE 319	84-002463		86-2553		A MC 220651-
COPPERSTONE 320	84-002464		86-2554		A MC 220652-
COPPERSTONE 321	84-002465		86-2555		A MC 220653-
COPPERSTONE 322	84-002466		86-2556		A MC 220654-
COPPERSTONE 323	84-002467		86-2557		A MC 220655-
COPPERSTONE 324	84-002468		86-2558		A MC 220656-
COPPERSTONE 325	84-002469		86-2559		A MC 220657-
COPPERSTONE 326	84-002470		86-2560		A MC 220658-
COPPERSTONE 327	84-002471		86-2561		A MC 220659-
COPPERSTONE 328	84-002472		86-2562		A MC 220660✓
COPPERSTONE 329	86-4548				A MC 260459-
COPPERSTONE 330	86-4549				A MC 260460-
COPPERSTONE 331	86-4550				A MC 260461-
COPPERSTONE 332	86-4551				A MC 260462-
COPPERSTONE 333	86-4552				A MC 260463-
COPPERSTONE 334	86-4553				A MC 260464-
COPPERSTONE 335	86-4554				A MC 260465-
COPPERSTONE 336	86-4555				A MC 260466-
COPPERSTONE 337	86-4556				A MC 260467-
COPPERSTONE 338	86-4557				A MC 260468-
COPPERSTONE 339	86-4558				A MC 260469-

RECEIVED
B.L.M. AZ STATE OFFICE

OCT 02 1987

7:45 A.M.
PHOENIX, ARIZONA



Cyprus Mines Corporation
Division of Cyprus Minerals Company

September 10, 1986


Bureau of Land Management
Arizona State Office
3707 North 7th Street
P. O. Box 16563
Phoenix, Arizona 85014

Gentlemen:

Enclosed for your files is one (1) recorded copy of the Affidavit of Performance of Annual Work which covers the unpatented lode mining claims known as the Copperstone # 15, etal, BLM serial numbers A MC 88612, etal.

Should you have any questions, please do not hesitate to Contact me at (303) 740-5017. Thank you for your cooperation and assistance in this matter.

Sincerely,


Alan S. Yoshida
Administrative Analyst

Enclosures

J. J. Bensing
L-100064

08612
91283
95246
98423
98957
7200 South Alton Way
Post Office Box 3299
Englewood, Colorado 80155
(303) 740-5000

105953
108058
144884
164418
220648

JK

RECEIVED
B.L.M. AZ STATE OFFICE
SEP 15 1986
7:45 A.M.
PHOENIX, ARIZONA

CYPRUS



AFFIDAVIT OF PERFORMANCE OF ANNUAL WORK ARIZONA

SEP 9 1986

RECORDED IN OFFICIAL RECORD
OF LA PAZ COUNTY, ARIZONA

AUG 25 2 35 PM '86

Lois K. Hesse, COUNTY RECORDER

FEE

PGS

INDEXED
MICROFILMED

R. E. Graichen, being duly sworn, deposes and says that he is a citizen of the United States and more than eighteen years of age, resides at 140 Lamartine Place, Box 157, Idaho Springs, Colorado 80452, Clear Creek County, is personally acquainted with the mining claims described in Exhibit "A" attached hereto, situated in Plamosa Mining District, La Paz County, Arizona.

The location of the claim or claims by Township, Range, and Section, the book and page numbers wherein the original or latest amended location for each claim is recorded and the Bureau of Land Management serial numbers are shown on Exhibit "A", attached.

That between the 6th day of January 1986, and the 3rd day of May 1986, at least \$288,170.24 worth of work and improvements were done and performed upon said claims, not including the location work of said claims. Such work and improvements were made by and at the expense of Cyprus Mines Corporation, holder, lessee or owner of said claims, for the purpose of complying with the laws of the United States pertaining to assessment or annual work, and Tonto Drilling Services were employed by said holder, lessee or owner and who labored upon said claims, did said work and improvements, the same being as follows to-wit:

Development Core Drilling: Tonto Drilling Services
2701 West 900 South
Salt Lake City, Utah 84104


The Affiant is duly authorized by Cyprus Mines Corporation to make this Affidavit.

RECORDED AT THE
REQUEST OF:
CYPRESS MNS

When Recorded

Mail to: E. Graichen
P. O. Box 3299
7200 South Alton Way
Englewood, Colorado 80112

Attention: J. J. Bensing
Supervisor, Property Records



STATE OF COLORADO)
) ss.
COUNTY OF ARAPAHOE)

The foregoing instrument was acknowledged before me this 20th day of August, 1986, by R. E. Graichen on behalf of Cyprus Mines Corporation.

IN WITNESS WHEREOF, I have hereunto set my hand and affixed my notary seal the day and year first above written.

Pat Brady
Notary Public

P. O. Box 3299
Englewood, Colorado 80155

Address

My Commission expires:

2-28-88

SEAL

L-100064, 100065, 100086

RECEIVED
B.L.M. AZ STATE OFFICE
SEP 15 1986
7:45 A.M.
PHOENIX, ARIZONA

EXHIBIT "A"

Attached to and made a part of that certain Affidavit of Annual Assessment Work dated _____ day of August, 1986, covering the following unpatented lode mining claims located in Township 6 North, Range 19 West, Sections 18, 19, 20, 21 and 22; and Township 6 North, Range 20 West, Sections 1, 2, 10, 11, 12, 13, 14 15, 22, 23, 24, 26 and 27, Gila And Salt River Principal Meridian, and Plamosa Mining District, County of La Paz, State of Arizona.

NAME OF CLAIM	ORIGINAL RECORDATION		AMENDED RECORDATION		BLM
	BOOK	PAGE	BOOK	PAGE	SERIAL NO.
COPPERSTONE # 15	1129	627	86-2314		A MC 88612
COPPERSTONE # 16	1129	630	86-2315		A MC 88613
COPPERSTONE # 17	1129	632	86-2316		A MC 88614
COPPERSTONE # 1	1128	65	86-2300		A MC 91283
COPPERSTONE # 2	1128	66	86-2301		A MC 91284
COPPERSTONE # 3	1128	67	86-2302		A MC 91285
COPPERSTONE # 4	1128	68	86-2303		A MC 91286
COPPERSTONE # 5	1128	69	86-2304		A MC 91287
COPPERSTONE # 6	1128	70	86-2305		A MC 91288
COPPERSTONE # 7	1128	72	86-2306		A MC 91289
COPPERSTONE # 8	1128	73	86-2307		A MC 91290
COPPERSTONE # 9	1128	74	86-2308		A MC 91291
COPPERSTONE # 10	1128	75	86-2309		A MC 91292
COPPERSTONE # 11	1128	76	86-2310		A MC 91293
COPPERSTONE # 12	1128	77	86-2311		A MC 91294
COPPERSTONE # 13	1128	78	86-2312		A MC 91295
COPPERSTONE # 14	1128	80	86-2313		A MC 91296
COPPERSTONE # 18	1131	294	86-2317		A MC 95246
COPPERSTONE # 19	1131	297	86-2318		A MC 95247
COPPERSTONE # 20	1131	298	86-2319		A MC 95248
COPPERSTONE # 21	1131	299	86-2320		A MC 95249
COPPERSTONE # 22	1131	300	86-2321		A MC 95250
COPPERSTONE # 23	1131	301	86-2322		A MC 95251
COPPERSTONE # 24	1131	302	86-2323		A MC 95252
COPPERSTONE # 25	1131	303	86-2324		A MC 95253
COPPERSTONE # 26	1131	304	86-2325		A MC 95254
COPPERSTONE # 27	1131	307	86-2326		A MC 95255
COPPERSTONE # 28	1131	308	86-2327		A MC 95256
COPPERSTONE # 29	1131	309	86-2328		A MC 95257
COPPERSTONE # 30	1151	145	86-2329		A MC 98423
COPPERSTONE # 31	1151	148	86-2330		A MC 98424
COPPERSTONE # 32	1151	149	86-2331		A MC 98425
COPPERSTONE # 33	1151	150	86-2332		A MC 98426
COPPERSTONE # 34	1151	151	86-2333		A MC 98427
COPPERSTONE # 35	1151	152	86-2334		A MC 98428
COPPERSTONE # 36	1151	153	86-2335		A MC 98429
COPPERSTONE # 37	1151	154	86-2336		A MC 98430
COPPERSTONE # 38	1151	155	86-2337		A MC 98431
COPPERSTONE # 39	1151	156	86-2338		A MC 98432
COPPERSTONE # 40	1151	157	86-2339		A MC 98433
COPPERSTONE # 41	1152	181	86-2340		A MC 98957
COPPERSTONE # 42	1152	183	86-2341		A MC 98958
COPPERSTONE # 43	1152	185	86-2342		A MC 98959
COPPERSTONE # 44	1152	187	86-2343		A MC 98960
COPPERSTONE # 45	1152	189	86-2344		A MC 98961
COPPERSTONE # 46	1152	191	86-2345		A MC 98962
COPPERSTONE # 47	1152	193	86-2346		A MC 98963
COPPERSTONE # 48	1152	195	86-2347		A MC 98964
COPPERSTONE # 49	1152	197	86-2348		A MC 98965
COPPERSTONE # 50	1152	199	86-2349		A MC 98966
COPPERSTONE # 51	1152	201	86-2350		A MC 98967
COPPERSTONE # 52	1152	203	86-2351		A MC 98968
COPPERSTONE # 53	1152	205	86-2352		A MC 98969
COPPERSTONE # 54	1152	763	86-2353		A MC 98970
COPPERSTONE # 55	1152	765	86-2354		A MC 98971
COPPERSTONE # 56	1152	767	86-2355		A MC 98972
COPPERSTONE # 57	1152	769	86-2356		A MC 98973
COPPERSTONE # 58	1152	771	86-2357		A MC 98974

RECEIVED
B.L.M. AZ STATE OFFICE

SEP 15 1986

7:45 A.M.
PHOENIX, ARIZONA

EXHIBIT "A" (CONTINUED)

NAME OF CLAIM	ORIGINAL RECORDATION		AMENDED RECORDATION		BLM SERIAL NO.
	BOOK	PAGE	BOOK	PAGE	
COPPERSTONE # 59	1152	773	86-2358		A MC 98975
COPPERSTONE # 60	1152	775	86-2359		A MC 98976
COPPERSTONE # 61	1152	777	86-2360		A MC 98977
COPPERSTONE # 62	1152	779	86-2361		A MC 98978
COPPERSTONE # 63	1152	781	86-2362		A MC 98979
IRON REEF #1	1168	69			A MC 105953
IRON REEF #2	1168	72			A MC 105954
IRON REEF #3	1168	74			A MC 105955
IRON REEF #4	1168	76			A MC 105956
IRON REEF #5	1168	78			A MC 105957
IRON REEF #6	1168	80			A MC 105958
IRON REEF #7	1168	82			A MC 105959
IRON REEF #8	1168	84			A MC 105960
IRON REEF #9	1168	86			A MC 105961
IRON REEF #10	1168	88			A MC 105962
COPPERSTONE # 64	1173	716	86-2363		A MC 108058
COPPERSTONE # 65	1173	719	86-2364		A MC 108059
COPPERSTONE 101	1254	76	86-2365		A MC 144884
COPPERSTONE 102	1254	79	86-2366		A MC 144885
COPPERSTONE 103	1254	81	86-2367		A MC 144886
COPPERSTONE 104	1254	83	86-2368		A MC 144887
COPPERSTONE 105	1254	85	86-2369		A MC 144888
COPPERSTONE 106	1254	87	86-2370		A MC 144889
COPPERSTONE 107	1254	89	86-2371		A MC 144890
COPPERSTONE 108	1254	91	86-2372		A MC 144891
COPPERSTONE 109	1254	93	86-2373		A MC 144892
COPPERSTONE 110	1254	95	86-2374		A MC 144893
COPPERSTONE 111	1254	97	86-2375		A MC 144894
COPPERSTONE 112	1254	99	86-2376		A MC 144895
COPPERSTONE 113	1254	101	86-2377		A MC 144896
COPPERSTONE 114	1254	103	86-2378		A MC 144897
COPPERSTONE 115	1254	105	86-2379		A MC 144898
COPPERSTONE 116A	1254	107	86-2380		A MC 144899
COPPERSTONE 117	1254	109	86-2381		A MC 144900
COPPERSTONE 118	1254	111	86-2382		A MC 144901
COPPERSTONE 119	1254	113	86-2383		A MC 144902
COPPERSTONE 120	1254	115	86-2384		A MC 144903
COPPERSTONE 122	1254	119	86-2385		A MC 144905
COPPERSTONE 123	1254	121	86-2386		A MC 144906
COPPERSTONE 124	1254	123	86-2387		A MC 144907
COPPERSTONE 125	1254	125	86-2388		A MC 144908
COPPERSTONE 126	1254	127	86-2389		A MC 144909
COPPERSTONE 127	1254	129	86-2390		A MC 144910
COPPERSTONE 129	1254	133	86-2391		A MC 144912
COPPERSTONE 130	1254	135	86-2392		A MC 144913
COPPERSTONE 131	1254	137	86-2393		A MC 144914
COPPERSTONE 132	1254	139	86-2394		A MC 144915
COPPERSTONE 133	1254	141	86-2395		A MC 144916
COPPERSTONE 134	1254	143	86-2396		A MC 144917
COPPERSTONE 136	1254	147	86-2397		A MC 144919
COPPERSTONE 137	1254	149	86-2398		A MC 144920
COPPERSTONE 138	1254	151	86-2399		A MC 144921
COPPERSTONE 139	1254	153	86-2400		A MC 144922
COPPERSTONE 140	1254	155	86-2401		A MC 144923
COPPERSTONE 141	1254	157	86-2402		A MC 144924
COPPERSTONE 142	1254	159	86-2403		A MC 144925
COPPERSTONE 143	1254	161	86-2404		A MC 144926
COPPERSTONE 144	1254	163	86-2405		A MC 144927
COPPERSTONE 145	1254	165	86-2406		A MC 144928
COPPERSTONE 146	1254	167	86-2407		A MC 144929
COPPERSTONE 147	1254	169	86-2408		A MC 144930
COPPERSTONE 148	1254	171	86-2409		A MC 144931
COPPERSTONE 149	1254	173	86-2410		A MC 144932
COPPERSTONE 150	1254	175	86-2411		A MC 144933
COPPERSTONE 151	1254	177	86-2412		A MC 144934
COPPERSTONE 152	1254	179	86-2413		A MC 144935

RECEIVED

B.L.M. AZ STATE OF

SEP 15 1986

7:45 A.M.
PHOENIX, ARIZONA

EXHIBIT "A" (CONTINUED)

NAME OF CLAIM	ORIGINAL RECORDATION		AMENDED RECORDATION		BLM SERIAL NO.
	BOOK	PAGE	BOOK	PAGE	
COPPERSTONE 153	1254	181	86-2414		A MC 144936
COPPERSTONE 154	1254	183	86-2415		A MC 144937
COPPERSTONE 155	1254	185	86-2416		A MC 144938
COPPERSTONE 156	1254	187	86-2417		A MC 144939
COPPERSTONE 157	1254	189	86-2418		A MC 144940
COPPERSTONE 158	1254	191	86-2419		A MC 144941
COPPERSTONE 159	1254	193	86-2420		A MC 144942
COPPERSTONE 160	1254	195	86-2421		A MC 144943
COPPERSTONE 161	1254	197	86-2422		A MC 144944
COPPERSTONE 162	1276	349	86-2423		A MC 164418
COPPERSTONE 163	1276	355	86-2424		A MC 164419
COPPERSTONE 164	1276	357	86-2425		A MC 164420
COPPERSTONE 165	1276	359	86-2426		A MC 164421
COPPERSTONE 166	1276	361	86-2427		A MC 164422
COPPERSTONE 167	1276	363	86-2428		A MC 164423
COPPERSTONE 168	1276	365	86-2429		A MC 164424
COPPERSTONE 169	1276	367	86-2430		A MC 164425
COPPERSTONE 170	1276	369	86-2431		A MC 164426
COPPERSTONE 171	1276	371	86-2432		A MC 164427
COPPERSTONE 172A	1276	373	86-2433		A MC 164428
COPPERSTONE 183A	1276	395	86-2434		A MC 164439
COPPERSTONE 184	1276	397	86-2435		A MC 164440
COPPERSTONE 185	1276	398	86-2436		A MC 164441
COPPERSTONE 186	1276	400	86-2437		A MC 164442
COPPERSTONE 187	1276	402	86-2438		A MC 164443
COPPERSTONE 188	1276	404	86-2439		A MC 164444
COPPERSTONE 189	1276	406	86-2440		A MC 164445
COPPERSTONE 190	1276	408	86-2441		A MC 164446
COPPERSTONE 191	1276	410	86-2442		A MC 164447
COPPERSTONE 192A	1276	412	86-2443		A MC 164448
COPPERSTONE 210	1276	448	86-2444		A MC 164466
COPPERSTONE 211	1276	450	86-2445		A MC 164467
COPPERSTONE 212	1276	452	86-2446		A MC 164468
COPPERSTONE 213	1276	454	86-2447		A MC 164469
COPPERSTONE 214	1276	456	86-2448		A MC 164470
COPPERSTONE 215	1276	458	86-2449		A MC 164471
COPPERSTONE 216	1276	460	86-2450		A MC 164472
COPPERSTONE 217	1276	462	86-2451		A MC 164473
COPPERSTONE 218	1276	464	86-2452		A MC 164474
COPPERSTONE 219	1276	466	86-2453		A MC 164475
COPPERSTONE 220	1276	468	86-2454		A MC 164476
COPPERSTONE 221	1276	470	86-2455		A MC 164477
COPPERSTONE 222	1276	472	86-2456		A MC 164478
COPPERSTONE 223	1276	474	86-2457		A MC 164479
COPPERSTONE 224	1276	476	86-2458		A MC 164480
COPPERSTONE 225	1276	478	86-2459		A MC 164481
COPPERSTONE 226	1276	480	86-2460		A MC 164482
COPPERSTONE 227	1276	482	86-2461		A MC 164483
COPPERSTONE 228	1276	484	86-2462		A MC 164484
COPPERSTONE 229	1276	486	86-2463		A MC 164485
COPPERSTONE 230	1276	488	86-2464		A MC 164486
COPPERSTONE 231	1276	490	86-2465		A MC 164487
COPPERSTONE 232	1276	492	86-2466		A MC 164488
COPPERSTONE 233	1276	494	86-2467		A MC 164489
COPPERSTONE 234	1276	496	86-2468		A MC 164490
COPPERSTONE 235	1276	498	86-2469		A MC 164491
COPPERSTONE 236	1276	500	86-2470		A MC 164492
COPPERSTONE 237	1276	502	86-2471		A MC 164493
COPPERSTONE 238	1276	504	86-2472		A MC 164494
COPPERSTONE 239	1276	506	86-2473		A MC 164495
COPPERSTONE 240	1276	508	86-2474		A MC 164496
COPPERSTONE 241	1276	510	86-2475		A MC 164497
COPPERSTONE 242	1276	512	86-2476		A MC 164498
COPPERSTONE 243	1276	514	86-2477		A MC 164499
COPPERSTONE 244	1276	516	86-2478		A MC 164500
COPPERSTONE 245	1276	518	86-2479		A MC 164501

RECEIVED

B.L.M. AZ STATE OFFICE

SEP 15 1986

7:45 A.M.
PHOENIX, ARIZONA

EXHIBIT "A" (CONTINUED)

NAME OF CLAIM	ORIGINAL RECORDATION		AMENDED RECORDATION		BLM SERIAL NO.
	BOOK	PAGE	BOOK	PAGE	
COPPERSTONE 246	1276	520	86-2480		A MC 164502
COPPERSTONE 247	1276	522	86-2481		A MC 164503
COPPERSTONE 248	1276	524	86-2482		A MC 164504
COPPERSTONE 249	1276	526	86-2483		A MC 164505
COPPERSTONE 250	1276	528	86-2484		A MC 164506
COPPERSTONE 251	1276	530	86-2485		A MC 164507
COPPERSTONE 252	1276	532	86-2486		A MC 164508
COPPERSTONE 253	1276	534	86-2487		A MC 164509
COPPERSTONE 254	1276	536	86-2488		A MC 164510
COPPERSTONE 255	1276	538	86-2489		A MC 164511
COPPERSTONE 256	1276	540	86-2490		A MC 164512
COPPERSTONE 257	1276	542	86-2491		A MC 164513
COPPERSTONE 258	1276	544	86-2492		A MC 164514
COPPERSTONE 259	1276	546	86-2493		A MC 164515
COPPERSTONE 260	1276	548	86-2494		A MC 164516
COPPERSTONE 261	1276	550	86-2495		A MC 164517
COPPERSTONE 262	1276	552	86-2496		A MC 164518
COPPERSTONE 263	1276	554	86-2497		A MC 164519
COPPERSTONE 264	1276	556	86-2498		A MC 164520
COPPERSTONE 265	1276	558	86-2499		A MC 164521
COPPERSTONE 266	1276	560	86-2500		A MC 164522
COPPERSTONE 267	1276	562	86-2501		A MC 164523
COPPERSTONE 268	1276	564	86-2502		A MC 164524
COPPERSTONE 269	1276	566	86-2503		A MC 164525
COPPERSTONE 270	1276	568	86-2504		A MC 164526
COPPERSTONE 271	1276	570	86-2505		A MC 164527
COPPERSTONE 272	1276	572	86-2506		A MC 164528
COPPERSTONE 273	1276	574	86-2507		A MC 164529
COPPERSTONE 274	1276	576	86-2508		A MC 164530
COPPERSTONE 275	1276	578	86-2509		A MC 164531
COPPERSTONE 276	1276	580	86-2510		A MC 164532
COPPERSTONE 277	1276	582	86-2511		A MC 164533
COPPERSTONE 278	1276	584	86-2512		A MC 164534
COPPERSTONE 279	1276	586	86-2513		A MC 164535
COPPERSTONE 280	1276	588	86-2514		A MC 164536
COPPERSTONE 281	1276	590	86-2515		A MC 164537
COPPERSTONE 282	1276	592	86-2516		A MC 164538
COPPERSTONE 283	1276	594	86-2517		A MC 164539
COPPERSTONE 284	1276	596	86-2518		A MC 164540
COPPERSTONE 285	1276	598	86-2519		A MC 164541
COPPERSTONE 286	1276	600	86-2520		A MC 164542
COPPERSTONE 287	1276	602	86-2521		A MC 164543
COPPERSTONE 288	1276	604	86-2522		A MC 164544
COPPERSTONE 289	1276	606	86-2523		A MC 164545
COPPERSTONE 290	1276	608	86-2524		A MC 164546
COPPERSTONE 291	1276	610	86-2525		A MC 164547
COPPERSTONE 292	1276	612	86-2526		A MC 164548
COPPERSTONE 293	1276	614	86-2527		A MC 164549
COPPERSTONE 294	1276	616	86-2528		A MC 164550
COPPERSTONE 295	1276	618	86-2529		A MC 164551
COPPERSTONE 296	1276	620	86-2530		A MC 164552
COPPERSTONE 297	1276	622	86-2531		A MC 164553
COPPERSTONE 298	1276	624	86-2532		A MC 164554
COPPERSTONE 299	1276	626	86-2533		A MC 164555
COPPERSTONE 300	1276	628	86-2534		A MC 164556
COPPERSTONE 301	1276	630	86-2535		A MC 164557
COPPERSTONE 302	1276	632	86-2536		A MC 164558
COPPERSTONE 303	1276	634	86-2537		A MC 164559
COPPERSTONE 304	1276	636	86-2538		A MC 164560
COPPERSTONE 305	1276	638	86-2539		A MC 164561
COPPERSTONE 306	1276	640	86-2540		A MC 164562
COPPERSTONE 307	1276	642	86-2541		A MC 164563
COPPERSTONE 308	1276	644	86-2542		A MC 164564
COPPERSTONE 309	1276	646	86-2543		A MC 164565
COPPERSTONE 310	1276	648	86-2544		A MC 164566
COPPERSTONE 311	1276	650	86-2545		A MC 164567

RECEIVED

B.L.M. AZ STATE OFFICE

SEP 15 1986

7:45 A.M.
PHOENIX, ARIZONA

EXHIBIT "A" (CONTINUED)

NAME OF CLAIM	ORIGINAL RECORDATION		AMENDED RECORDATION		BLM SERIAL NO.
	BOOK	PAGE	BOOK	PAGE	
COPPERSTONE 312	1276	652	86	2546	A MC 164568
COPPERSTONE 313	1276	654	86	2547	A MC 164569
COPPERSTONE 314	1276	656	86	2548	A MC 164570
COPPERSTONE 315	1276	658	86	2549	A MC 164571
COPPERSTONE 316	84-002461		86	2550	A MC 220648
COPPERSTONE 317	84-002460		86	2551	A MC 220649
COPPERSTONE 318	84-002462		86	2552	A MC 220650
COPPERSTONE 319	84-002463		86	2553	A MC 220651
COPPERSTONE 320	84-002464		86	2554	A MC 220652
COPPERSTONE 321	84-002465		86	2555	A MC 220653
COPPERSTONE 322	84-002466		86	2556	A MC 220654
COPPERSTONE 323	84-002467		86	2557	A MC 220655
COPPERSTONE 324	84-002468		86	2558	A MC 220656
COPPERSTONE 325	84-002469		86	2559	A MC 220657
COPPERSTONE 326	84-002470		86	2560	A MC 220658
COPPERSTONE 327	84-002471		86	2561	A MC 220659
COPPERSTONE 328	84-002472		86	2562	A MC 220660
COPPERSTONE 329	84-002473		86	2563	A MC 220661
COPPERSTONE 330	84-002474		86	2564	A MC 220662
COPPERSTONE 331	84-002475		86	2565	A MC 220663
COPPERSTONE 332	84-002476		86	2566	A MC 220664
COPPERSTONE 333	84-002477		86	2567	A MC 220665
COPPERSTONE 334	84-002478		86	2568	A MC 220666
COPPERSTONE 335	84-002479		86	2569	A MC 220667
COPPERSTONE 336	84-002480		86	2570	A MC 220668
COPPERSTONE 337	84-002481		86	2571	A MC 220669
COPPERSTONE 338	84-002482		86	2572	A MC 220670
COPPERSTONE 339	84-002483		86	2573	A MC 220671

RECEIVED
B.L.M. AZ STATE OFFICE
SEP 15 1986
7:45 A.M.
PHOENIX, ARIZONA



Cyprus Mines Corporation
Division of Cyprus Minerals Company

August 21, 1986

Bureau of Land Management
Arizona State Office
3707 North 7th Street
P. O. Box 16563
Phoenix, Arizona 85014

Gentlemen:


Enclosed you will find one (1) unrecorded Affidavit of Performance of Annual Work which covers the unpatented lode mining claims known as the Copperstone #15, et al, BLM serial numbers A MC 88612, et al. A copy of the recorded Affidavit will be forwarded to your office as soon as it is returned from the County Recorder.

Please acknowledge receipt of this document by returning each of the following to the attention of J. J. Bensing, Supervisor, Property Records, at the above letterhead address:

1. One (1) dated and signed copy of this letter; and
2. One (1) date and time stamped copy of the enclosed document.

Should you have any questions, please do not hesitate to Contact me at (303) 740-5017. Thank you for your cooperation and assistance in this matter.

Sincerely,


Alan S. Yoshida
Administrative Analyst

Enclosures

J. J. Bensing

Received this 25th day of AUGUST, 1986.

By: Angela Henry

Title: Land Law Examiner

L-100064

88612
91283
98423
7200 South Alton Way
Post Office Box 3299
Englewood, Colorado 80155
(303) 740-5000

RECEIVED
B.L.M. AZ STATE OFFICE
AUG 25 1986
7:45 A.M.
PHOENIX, ARIZONA

95246
108058 105953
164418
220648
144884
SR

CYPRUS

AFFIDAVIT OF PERFORMANCE OF ANNUAL WORK - ARIZONA

STATE OF COLORADO)
) ss.
COUNTY OF ARAPAHOE)

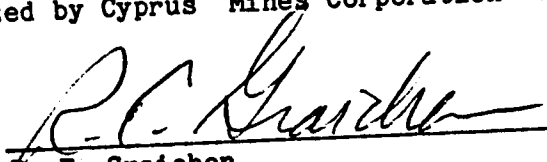
R. E. Graichen, being duly sworn, deposes and says that he is a citizen of the United States and more than eighteen years of age, resides at 140 Lamartine Place, Box 157, Idaho Springs, Colorado 80452, Clear Creek County, is personally acquainted with the mining claims described in Exhibit "A" attached hereto, situated in Plamosa Mining District, La Paz County, Arizona.

The location of the claim or claims by Township, Range, and Section, the book and page numbers wherein the original or latest amended location for each claim is recorded and the Bureau of Land Management serial numbers are shown on Exhibit "A", attached.

That between the 6th day of January 1986, and the 3rd day of May 1986, at least \$288,170.24 worth of work and improvements were done and performed upon said claims, not including the location work of said claims. Such work and improvements were made by and at the expense of Cyprus Mines Corporation, holder, lessee or owner of said claims, for the purpose of complying with the laws of the United States pertaining to assessment or annual work, and Tonto Drilling Services were employed by said holder, lessee or owner and who labored upon said claims, did said work and improvements, the same being as follows to-wit:

Development Core Drilling: Tonto Drilling Services
2701 West 900 South
Salt Lake City, Utah 84104

The Affiant is duly authorized by Cyprus Mines Corporation to make this Affidavit.


R. E. Graichen
P. O. Box 3299
7200 South Alton Way
Englewood, Colorado 80112

Attention: J. J. Bensing
Supervisor, Property Records



STATE OF COLORADO)
) ss.
COUNTY OF ARAPAHOE)

The foregoing instrument was acknowledged before me this 20th day of August, 1986, by R. E. Graichen on behalf of Cyprus Mines Corporation.

IN WITNESS WHEREOF, I have hereunto set my hand and affixed my notary seal the day and year first above written.


Notary Public

P. O. Box 3299
Englewood, Colorado 80155

Address

My Commission expires:

2-28-88

RECEIVED
Seal B.L.M. AZ STATE OFFICE

AUG 25 1986

7:45 A.M.
PHOENIX, ARIZONA

EXHIBIT "A"

Attached to and made a part of that certain Affidavit of Annual Assessment Work dated _____ day of August, 1986, covering the following unpatented lode mining claims located in Township 6 North, Range 19 West, Sections 18, 19, 20, 21 and 22; and Township 6 North, Range 20 West, Sections 1, 2, 10, 11, 12, 13, 14 15, 22, 23, 24, 26 and 27, Gila And Salt River Principal Meridian, and Plamosa Mining District, County of La Paz, State of Arizona.

NAME OF CLAIM	ORIGINAL RECORDATION		AMENDED RECORDATION		BLM
	BOOK	PAGE	BOOK	PAGE	SERIAL NO.
COPPERSTONE # 15	1129	627	86-2314		A MC 88612
COPPERSTONE # 16	1129	630	86-2315		A MC 88613
COPPERSTONE # 17	1129	632	86-2316		A MC 88614
COPPERSTONE # 1	1128	65	86-2300		A MC 91283
COPPERSTONE # 2	1128	66	86-2301		A MC 91284
COPPERSTONE # 3	1128	67	86-2302		A MC 91285
COPPERSTONE # 4	1128	68	86-2303		A MC 91286
COPPERSTONE # 5	1128	69	86-2304		A MC 91287
COPPERSTONE # 6	1128	70	86-2305		A MC 91288
COPPERSTONE # 7	1128	72	86-2306		A MC 91289
COPPERSTONE # 8	1128	73	86-2307		A MC 91290
COPPERSTONE # 9	1128	74	86-2308		A MC 91291
COPPERSTONE # 10	1128	75	86-2309		A MC 91292
COPPERSTONE # 11	1128	76	86-2310		A MC 91293
COPPERSTONE # 12	1128	77	86-2311		A MC 91294
COPPERSTONE # 13	1128	78	86-2312		A MC 91295
COPPERSTONE # 14	1128	80	86-2313		A MC 91296
COPPERSTONE # 18	1131	294	86-2317		A MC 95246
COPPERSTONE # 19	1131	297	86-2318		A MC 95247
COPPERSTONE # 20	1131	298	86-2319		A MC 95248
COPPERSTONE # 21	1131	299	86-2320		A MC 95249
COPPERSTONE # 22	1131	300	86-2321		A MC 95250
COPPERSTONE # 23	1131	301	86-2322		A MC 95251
COPPERSTONE # 24	1131	302	86-2323		A MC 95252
COPPERSTONE # 25	1131	303	86-2324		A MC 95253
COPPERSTONE # 26	1131	304	86-2325		A MC 95254
COPPERSTONE # 27	1131	307	86-2326		A MC 95255
COPPERSTONE # 28	1131	308	86-2327		A MC 95256
COPPERSTONE # 29	1131	309	86-2328		A MC 95257
COPPERSTONE # 30	1151	145	86-2329		A MC 98423
COPPERSTONE # 31	1151	148	86-2330		A MC 98424
COPPERSTONE # 32	1151	149	86-2331		A MC 98425
COPPERSTONE # 33	1151	150	86-2332		A MC 98426
COPPERSTONE # 34	1151	151	86-2333		A MC 98427
COPPERSTONE # 35	1151	152	86-2334		A MC 98428
COPPERSTONE # 36	1151	153	86-2335		A MC 98429
COPPERSTONE # 37	1151	154	86-2336		A MC 98430
COPPERSTONE # 38	1151	155	86-2337		A MC 98431
COPPERSTONE # 39	1151	156	86-2338		A MC 98432
COPPERSTONE # 40	1151	157	86-2339		A MC 98433
COPPERSTONE # 41	1152	181	86-2340		A MC 98957
COPPERSTONE # 42	1152	183	86-2341		A MC 98958
COPPERSTONE # 43	1152	185	86-2342		A MC 98959
COPPERSTONE # 44	1152	187	86-2343		A MC 98960
COPPERSTONE # 45	1152	189	86-2344		A MC 98961
COPPERSTONE # 46	1152	191	86-2345		A MC 98962
COPPERSTONE # 47	1152	193	86-2346		A MC 98963
COPPERSTONE # 48	1152	195	86-2347		A MC 98964
COPPERSTONE # 49	1152	197	86-2348		A MC 98965
COPPERSTONE # 50	1152	199	86-2349		A MC 98966
COPPERSTONE # 51	1152	201	86-2350		A MC 98967
COPPERSTONE # 52	1152	203	86-2351		A MC 98968
COPPERSTONE # 53	1152	205	86-2352		A MC 98969
COPPERSTONE # 54	1152	763	86-2353		A MC 98970
COPPERSTONE # 55	1152	765	86-2354		A MC 98971
COPPERSTONE # 56	1152	767	86-2355		A MC 98972
COPPERSTONE # 57	1152	769	86-2356		A MC 98973
COPPERSTONE # 58	1152	771	86-2357		A MC 98974

RECEIVED

B.L.M. AZ STATE OFFICE

AUG 25 1986

7:45 A.M.

EXHIBIT "A" (CONTINUED)

NAME OF CLAIM	ORIGINAL RECORDATION		AMENDED RECORDATION		BLM SERIAL NO.
	BOOK	PAGE	BOOK	PAGE	
COPPERSTONE # 59	1152	773	86-2358		A MC 98975
COPPERSTONE # 60	1152	775	86-2359		A MC 98976
COPPERSTONE # 61	1152	777	86-2360		A MC 98977
COPPERSTONE # 62	1152	779	86-2361		A MC 98978
COPPERSTONE # 63	1152	781	86-2362		A MC 98979
IRON REEF #1	1168	69			A MC 105953
IRON REEF #2	1168	72			A MC 105954
IRON REEF #3	1168	74			A MC 105955
IRON REEF #4	1168	76			A MC 105956
IRON REEF #5	1168	78			A MC 105957
IRON REEF #6	1168	80			A MC 105958
IRON REEF #7	1168	82			A MC 105959
IRON REEF #8	1168	84			A MC 105960
IRON REEF #9	1168	86			A MC 105961
IRON REEF #10	1168	88			A MC 105962
COPPERSTONE # 64	1173	716	86-2363		A MC 108058
COPPERSTONE # 65	1173	719	86-2364		A MC 108059
COPPERSTONE 101	1254	76	86-2365		A MC 144884
COPPERSTONE 102	1254	79	86-2366		A MC 144885
COPPERSTONE 103	1254	81	86-2367		A MC 144886
COPPERSTONE 104	1254	83	86-2368		A MC 144887
COPPERSTONE 105	1254	85	86-2369		A MC 144888
COPPERSTONE 106	1254	87	86-2370		A MC 144889
COPPERSTONE 107	1254	89	86-2371		A MC 144890
COPPERSTONE 108	1254	91	86-2372		A MC 144891
COPPERSTONE 109	1254	93	86-2373		A MC 144892
COPPERSTONE 110	1254	95	86-2374		A MC 144893
COPPERSTONE 111	1254	97	86-2375		A MC 144894
COPPERSTONE 112	1254	99	86-2376		A MC 144895
COPPERSTONE 113	1254	101	86-2377		A MC 144896
COPPERSTONE 114	1254	103	86-2378		A MC 144897
COPPERSTONE 115	1254	105	86-2379		A MC 144898
COPPERSTONE 116A	1254	107	86-2380		A MC 144899
COPPERSTONE 117	1254	109	86-2381		A MC 144900
COPPERSTONE 118	1254	111	86-2382		A MC 144901
COPPERSTONE 119	1254	113	86-2383		A MC 144902
COPPERSTONE 120	1254	115	86-2384		A MC 144903
COPPERSTONE 122	1254	119	86-2385		A MC 144905
COPPERSTONE 123	1254	121	86-2386		A MC 144906
COPPERSTONE 124	1254	123	86-2387		A MC 144907
COPPERSTONE 125	1254	125	86-2388		A MC 144908
COPPERSTONE 126	1254	127	86-2389		A MC 144909
COPPERSTONE 127	1254	129	86-2390		A MC 144910
COPPERSTONE 129	1254	133	86-2391		A MC 144912
COPPERSTONE 130	1254	135	86-2392		A MC 144913
COPPERSTONE 131	1254	137	86-2393		A MC 144914
COPPERSTONE 132	1254	139	86-2394		A MC 144915
COPPERSTONE 133	1254	141	86-2395		A MC 144916
COPPERSTONE 134	1254	143	86-2396		A MC 144917
COPPERSTONE 136	1254	147	86-2397		A MC 144919
COPPERSTONE 137	1254	149	86-2398		A MC 144920
COPPERSTONE 138	1254	151	86-2399		A MC 144921
COPPERSTONE 139	1254	153	86-2400		A MC 144922
COPPERSTONE 140	1254	155	86-2401		A MC 144923
COPPERSTONE 141	1254	157	86-2402		A MC 144924
COPPERSTONE 142	1254	159	86-2403		A MC 144925
COPPERSTONE 143	1254	161	86-2404		A MC 144926
COPPERSTONE 144	1254	163	86-2405		A MC 144927
COPPERSTONE 145	1254	165	86-2406		A MC 144928
COPPERSTONE 146	1254	167	86-2407		A MC 144929
COPPERSTONE 147	1254	169	86-2408		A MC 144930
COPPERSTONE 148	1254	171	86-2409		A MC 144931
COPPERSTONE 149	1254	173	86-2410		A MC 144932
COPPERSTONE 150	1254	175	86-2411		A MC 144933
COPPERSTONE 151	1254	177	86-2412		A MC 144934
COPPERSTONE 152	1254	179	86-2413		A MC 144935

RECEIVED

B.L.M. AZ STATE OFFICE

AUG 25 1986

7:45 A.M

PHOENIX, ARIZONA

EXHIBIT "A" (CONTINUED)

NAME OF CLAIM	ORIGINAL RECORDATION		AMENDED RECORDATION		BLM SERIAL NO.
	BOOK	PAGE	BOOK	PAGE	
COPPERSTONE 153	1254	181	86-2414		A MC 144936
COPPERSTONE 154	1254	183	86-2415		A MC 144937
COPPERSTONE 155	1254	185	86-2416		A MC 144938
COPPERSTONE 156	1254	187	86-2417		A MC 144939
COPPERSTONE 157	1254	189	86-2418		A MC 144940
COPPERSTONE 158	1254	191	86-2419		A MC 144941
COPPERSTONE 159	1254	193	86-2420		A MC 144942
COPPERSTONE 160	1254	195	86-2421		A MC 144943
COPPERSTONE 161	1254	197	86-2422		A MC 144944
COPPERSTONE 162	1276	349	86-2423		A MC 164418
COPPERSTONE 163	1276	355	86-2424		A MC 164419
COPPERSTONE 164	1276	357	86-2425		A MC 164420
COPPERSTONE 165	1276	359	86-2426		A MC 164421
COPPERSTONE 166	1276	361	86-2427		A MC 164422
COPPERSTONE 167	1276	363	86-2428		A MC 164423
COPPERSTONE 168	1276	365	86-2429		A MC 164424
COPPERSTONE 169	1276	367	86-2430		A MC 164425
COPPERSTONE 170	1276	369	86-2431		A MC 164426
COPPERSTONE 171	1276	371	86-2432		A MC 164427
COPPERSTONE 172A	1276	373	86-2433		A MC 164428
COPPERSTONE 183A	1276	395	86-2434		A MC 164439
COPPERSTONE 184	1276	397	86-2435		A MC 164440
COPPERSTONE 185	1276	398	86-2436		A MC 164441
COPPERSTONE 186	1276	400	86-2437		A MC 164442
COPPERSTONE 187	1276	402	86-2438		A MC 164443
COPPERSTONE 188	1276	404	86-2439		A MC 164444
COPPERSTONE 189	1276	406	86-2440		A MC 164445
COPPERSTONE 190	1276	408	86-2441		A MC 164446
COPPERSTONE 191	1276	410	86-2442		A MC 164447
COPPERSTONE 192A	1276	412	86-2443		A MC 164448
COPPERSTONE 210	1276	448	86-2444		A MC 164466
COPPERSTONE 211	1276	450	86-2445		A MC 164467
COPPERSTONE 212	1276	452	86-2446		A MC 164468
COPPERSTONE 213	1276	454	86-2447		A MC 164469
COPPERSTONE 214	1276	456	86-2448		A MC 164470
COPPERSTONE 215	1276	458	86-2449		A MC 164471
COPPERSTONE 216	1276	460	86-2450		A MC 164472
COPPERSTONE 217	1276	462	86-2451		A MC 164473
COPPERSTONE 218	1276	464	86-2452		A MC 164474
COPPERSTONE 219	1276	466	86-2453		A MC 164475
COPPERSTONE 220	1276	468	86-2454		A MC 164476
COPPERSTONE 221	1276	470	86-2455		A MC 164477
COPPERSTONE 222	1276	472	86-2456		A MC 164478
COPPERSTONE 223	1276	474	86-2457		A MC 164479
COPPERSTONE 224	1276	476	86-2458		A MC 164480
COPPERSTONE 225	1276	478	86-2459		A MC 164481
COPPERSTONE 226	1276	480	86-2460		A MC 164482
COPPERSTONE 227	1276	482	86-2461		A MC 164483
COPPERSTONE 228	1276	484	86-2462		A MC 164484
COPPERSTONE 229	1276	486	86-2463		A MC 164485
COPPERSTONE 230	1276	488	86-2464		A MC 164486
COPPERSTONE 231	1276	490	86-2465		A MC 164487
COPPERSTONE 232	1276	492	86-2466		A MC 164488
COPPERSTONE 233	1276	494	86-2467		A MC 164489
COPPERSTONE 234	1276	496	86-2468		A MC 164490
COPPERSTONE 235	1276	498	86-2469		A MC 164491
COPPERSTONE 236	1276	500	86-2470		A MC 164492
COPPERSTONE 237	1276	502	86-2471		A MC 164493
COPPERSTONE 238	1276	504	86-2472		A MC 164494
COPPERSTONE 239	1276	506	86-2473		A MC 164495
COPPERSTONE 240	1276	508	86-2474		A MC 164496
COPPERSTONE 241	1276	510	86-2475		A MC 164497
COPPERSTONE 242	1276	512	86-2476		A MC 164498
COPPERSTONE 243	1276	514	86-2477		A MC 164499
COPPERSTONE 244	1276	516	86-2478		A MC 164500
COPPERSTONE 245	1276	518	86-2479		A MC 164501

RECEIVED

B.L.M. AZ STATE OFF

AUG 25 1986

7-43
PHOTOGRAPHY

EXHIBIT "A" (CONTINUED)

NAME OF CLAIM	ORIGINAL RECORDATION		AMENDED RECORDATION		BLM SERIAL NO.
	BOOK	PAGE	BOOK	PAGE	
COPPERSTONE 246	1276	520	86-2480		A MC 164502
COPPERSTONE 247	1276	522	86-2481		A MC 164503
COPPERSTONE 248	1276	524	86-2482		A MC 164504
COPPERSTONE 249	1276	526	86-2483		A MC 164505
COPPERSTONE 250	1276	528	86-2484		A MC 164506
COPPERSTONE 251	1276	530	86-2485		A MC 164507
COPPERSTONE 252	1276	532	86-2486		A MC 164508
COPPERSTONE 253	1276	534	86-2487		A MC 164509
COPPERSTONE 254	1276	536	86-2488		A MC 164510
COPPERSTONE 255	1276	538	86-2489		A MC 164511
COPPERSTONE 256	1276	540	86-2490		A MC 164512
COPPERSTONE 257	1276	542	86-2491		A MC 164513
COPPERSTONE 258	1276	544	86-2492		A MC 164514
COPPERSTONE 259	1276	546	86-2493		A MC 164515
COPPERSTONE 260	1276	548	86-2494		A MC 164516
COPPERSTONE 261	1276	550	86-2495		A MC 164517
COPPERSTONE 262	1276	552	86-2496		A MC 164518
COPPERSTONE 263	1276	554	86-2497		A MC 164519
COPPERSTONE 264	1276	556	86-2498		A MC 164520
COPPERSTONE 265	1276	558	86-2499		A MC 164521
COPPERSTONE 266	1276	560	86-2500		A MC 164522
COPPERSTONE 267	1276	562	86-2501		A MC 164523
COPPERSTONE 268	1276	564	86-2502		A MC 164524
COPPERSTONE 269	1276	566	86-2503		A MC 164525
COPPERSTONE 270	1276	568	86-2504		A MC 164526
COPPERSTONE 271	1276	570	86-2505		A MC 164527
COPPERSTONE 272	1276	572	86-2506		A MC 164528
COPPERSTONE 273	1276	574	86-2507		A MC 164529
COPPERSTONE 274	1276	576	86-2508		A MC 164530
COPPERSTONE 275	1276	578	86-2509		A MC 164531
COPPERSTONE 276	1276	580	86-2510		A MC 164532
COPPERSTONE 277	1276	582	86-2511		A MC 164533
COPPERSTONE 278	1276	584	86-2512		A MC 164534
COPPERSTONE 279	1276	586	86-2513		A MC 164535
COPPERSTONE 280	1276	588	86-2514		A MC 164536
COPPERSTONE 281	1276	590	86-2515		A MC 164537
COPPERSTONE 282	1276	592	86-2516		A MC 164538
COPPERSTONE 283	1276	594	86-2517		A MC 164539
COPPERSTONE 284	1276	596	86-2518		A MC 164540
COPPERSTONE 285	1276	598	86-2519		A MC 164541
COPPERSTONE 286	1276	600	86-2520		A MC 164542
COPPERSTONE 287	1276	602	86-2521		A MC 164543
COPPERSTONE 288	1276	604	86-2522		A MC 164544
COPPERSTONE 289	1276	606	86-2523		A MC 164545
COPPERSTONE 290	1276	608	86-2524		A MC 164546
COPPERSTONE 291	1276	610	86-2525		A MC 164547
COPPERSTONE 292	1276	612	86-2526		A MC 164548
COPPERSTONE 293	1276	614	86-2527		A MC 164549
COPPERSTONE 294	1276	616	86-2528		A MC 164550
COPPERSTONE 295	1276	618	86-2529		A MC 164551
COPPERSTONE 296	1276	620	86-2530		A MC 164552
COPPERSTONE 297	1276	622	86-2531		A MC 164553
COPPERSTONE 298	1276	624	86-2532		A MC 164554
COPPERSTONE 299	1276	626	86-2533		A MC 164555
COPPERSTONE 300	1276	628	86-2534		A MC 164556
COPPERSTONE 301	1276	630	86-2535		A MC 164557
COPPERSTONE 302	1276	632	86-2536		A MC 164558
COPPERSTONE 303	1276	634	86-2537		A MC 164559
COPPERSTONE 304	1276	636	86-2538		A MC 164560
COPPERSTONE 305	1276	638	86-2539		A MC 164561
COPPERSTONE 306	1276	640	86-2540		A MC 164562
COPPERSTONE 307	1276	642	86-2541		A MC 164563
COPPERSTONE 308	1276	644	86-2542		A MC 164564
COPPERSTONE 309	1276	646	86-2543		A MC 164565
COPPERSTONE 310	1276	648	86-2544		A MC 164566
COPPERSTONE 311	1276	650	86-2545		A MC 164567

RECEIVED

B.L.M. AZ STATE OFFICE

AUG 25 1986

7-45 A.M.

PHOENIX, AZ

EXHIBIT "A" (CONTINUED)

NAME OF CLAIM	ORIGINAL RECORDATION		AMENDED RECORDATION		BLM SERIAL NO.
	BOOK	PAGE	BOOK	PAGE	
COPPERSTONE 312	1276	652	86-2546		A MC 164568
COPPERSTONE 313	1276	654	86-2547		A MC 164569
COPPERSTONE 314	1276	656	86-2548		A MC 164570
COPPERSTONE 315	1276	658	86-2549		A MC 164571
COPPERSTONE 316	84-002461		86-2550		A MC 220648
COPPERSTONE 317	84-002460		86-2551		A MC 220649
COPPERSTONE 318	84-002462		86-2552		A MC 220650
COPPERSTONE 319	84-002463		86-2553		A MC 220651
COPPERSTONE 320	84-002464		86-2554		A MC 220652
COPPERSTONE 321	84-002465		86-2555		A MC 220653
COPPERSTONE 322	84-002466		86-2556		A MC 220654
COPPERSTONE 323	84-002467		86-2557		A MC 220655
COPPERSTONE 324	84-002468		86-2558		A MC 220656
COPPERSTONE 325	84-002469		86-2559		A MC 220657
COPPERSTONE 326	84-002470		86-2560		A MC 220658
COPPERSTONE 327	84-002471		86-2561		A MC 220659
COPPERSTONE 328	84-002472		86-2562		A MC 220660
COPPERSTONE 329	84-002473		86-2563		A MC 220661
COPPERSTONE 330	84-002474		86-2564		A MC 220662
COPPERSTONE 331	84-002475		86-2565		A MC 220663
COPPERSTONE 332	84-002476		86-2566		A MC 220664
COPPERSTONE 333	84-002477		86-2567		A MC 220665
COPPERSTONE 334	84-002478		86-2568		A MC 220666
COPPERSTONE 335	84-002479		86-2569		A MC 220667
COPPERSTONE 336	84-002480		86-2570		A MC 220668
COPPERSTONE 337	84-002481		86-2571		A MC 220669
COPPERSTONE 338	84-002482		86-2572		A MC 220670
COPPERSTONE 339	84-002483		86-2573		A MC 220671

RECEIVED
B.L.M. AZ STATE OFFICE

AUG 25 1986

PHOENIX, ARIZONA



Cyprus Minerals Company

September 17, 1985

Bureau of Land Management
Arizona State Office
3707 North 7th Street
P. O. Box 16563
Phoenix, Arizona 85014

Gentlemen:

L-100064, etal
Copperstone Project
La Paz County, Arizona

Enclosed is one (1) recorded copy of the 1984-1985 Affidavit of Performance of Annual Work - Arizona which covers 284 unpatented lode mining claims known as the Copperstone #1, etal, BLM serial number A MC 91283, etal.

An unrecorded copy of the above mentioned Affidavit was mailed to you on August 30, 1985.

Please acknowledge receipt of this document by returning each of the following to the attention of J. J. Bensing, Supervisor, Property Records, at the above letterhead address:

1. One (1) dated and signed copy of this letter; and
2. One (1) date and time stamped copy of the Affidavit of Performance of Annual Work - Arizona.

Should you have any questions, please do not hesitate to Contact me at (303) 740-5017. Thank you for your cooperation and assistance in this matter.

Sincerely,

Alan S. Yoshida
Property Records

Enclosures

J. J. Bensing/POL File

Received this ____ day of _____, 1985.

By: _____

Title: _____

7200 South Alton Way
Post Office Box 3299
Englewood, Colorado 80155
(303) 740-5000

91283
88612
95246
98423
98957
108058
144884
164418
220648
105953
dyg

CYPRUS

AFFIDAVIT OF PERFORMANCE OF ANNUAL WORK - ARIZONA

STATE OF COLORADO)
) ss.
 COUNTY OF ARAPAHOE)

RECEIVED
 B.L.M. AZ STATE OFF.

SEP 25 1985

R. E. Graichen, being duly sworn, deposes and says that he is a citizen of the United States and more than eighteen years of age, resides 140 Lamartine Place, Box 157, Idaho Springs, Colorado 80452, Clear Creek County, is personally acquainted with the mining claims described in Exhibit "A" attached hereto, situated in Piamosa Mining District, La Paz County, Arizona.

07.45 A.M.
 PHOENIX, ARIZONA

The location of the claim or claims by Township, Range, and Section, the book and page numbers wherein the original or latest amended location for each claim is recorded and the Bureau of Land Management serial numbers are shown on Exhibit "A", attached.

That between the 15th day of October, 1984 and the 18th day of December 1984, at least \$322,334.24 worth of work and improvements were done and performed upon said claims, not including the location work of said claims. Such work and improvements were made by and at the expense of Cyprus Mines Corporation, holder, lessee or owner of said claims, for the purpose of complying with the laws of the United States pertaining to assessment or annual work, and Joy Manufacturing Co. and Tonto Drilling Services were employed by said holder, lessee or owner and who labored upon said claims, did said work and improvements, the same being as follows, to-wit:

Development Core Drilling: Joy Manufacturing Company
 P. O. Box 360135M
 Pittsburgh, Pennsylvania 15250

Tonto Drilling Services
 2701 West 900 South
 Salt Lake City, Utah 84104

The Affiant is duly authorized by Cyprus Mines Corporation to make this Affidavit.

85- 4034

When Recorded
 Mail to:

RECORDED IN OFFICIAL RECORDS
 OF LA PAZ COUNTY, ARIZONA

SEP 9 11 13 AM '85

Lois K. Hesse, COUNTY RECORDER

FEE

6

PGS

1-6

RECORDED AT THE
 REQUEST OF:

R. E. Graichen
 R. E. Graichen
 P. O. Box 3299
 Englewood, Colorado 80155

Attn: J. J. Bensing
 Supervisor, Property Records


INDEXED

CORPORATE ACKNOWLEDGEMENT - ARIZONA

STATE OF COLORADO)
) ss.
 COUNTY OF ARAPAHOE)

The foregoing instrument was acknowledged before me this 29th day of July, 1985, by R. E. Graichen on behalf of Cyprus Mines Corporation.

IN WITNESS WHEREOF, I have hereunto set my hand and affixed my notary seal the day and year first above written.



SEAL

SEAL

Pat Brady
 Notary Public

P. O. Box 3299
 Englewood, Colorado 80155

Address

My Commission expires:

2-28-88

MICROFILMED

L-100064, etal

EXHIBIT "A"

Attached to and made a part of that certain Affidavit of Performance of Annual Work dated the 29th day of July, 1985, covering the following described unpatented lode mining claims located in Township 6 North, Range 19 West, Sections 18, 19, 20, 21 and 22; and Township 6 North, Range 20 West, Sections 1, 2, 10, 11, 12, 13, 14, 15, 22, 23, 24, 26 and 27, Gila and Salt River Principal Meridian, and Flamosa Mining District, County of La Paz, State of Arizona.

NAME OF CLAIM	ORIGINAL RECORDATION		AMENDED RECORDATION		BLM SERIAL NO.
	BOOK	PAGE	BOOK	PAGE	
COPPERSTONE # 1	1128	65			A MC 91283
COPPERSTONE # 2	1128	66			A MC 91284
COPPERSTONE # 3	1128	67			A MC 91285
COPPERSTONE # 4	1128	68			A MC 91286
COPPERSTONE # 5	1128	69			A MC 91287
COPPERSTONE # 6	1128	70			A MC 91288
COPPERSTONE # 7	1128	72			A MC 91289
COPPERSTONE # 8	1128	73			A MC 91290
COPPERSTONE # 9	1128	74			A MC 91291
COPPERSTONE # 10	1128	75			A MC 91292
COPPERSTONE # 11	1128	76			A MC 91293
COPPERSTONE # 12	1128	77			A MC 91294
COPPERSTONE # 13	1128	78			A MC 91295
COPPERSTONE # 14	1128	80			A MC 91296
COPPERSTONE # 15	1129	627			A MC 88612
COPPERSTONE # 16	1129	630			A MC 88613
COPPERSTONE # 17	1129	632			A MC 88614
COPPERSTONE # 18	1131	294			A MC 95246
COPPERSTONE # 19	1131	297			A MC 95247
COPPERSTONE # 20	1131	298			A MC 95248
COPPERSTONE # 21	1131	299			A MC 95249
COPPERSTONE # 22	1131	300			A MC 95250
COPPERSTONE # 23	1131	301			A MC 95251
COPPERSTONE # 24	1131	302			A MC 95252
COPPERSTONE # 25	1131	303			A MC 95253
COPPERSTONE # 26	1131	304			A MC 95254
COPPERSTONE # 27	1131	307			A MC 95255
COPPERSTONE # 28	1131	308			A MC 95256
COPPERSTONE # 29	1131	309			A MC 95257
COPPERSTONE # 30	1151	145			A MC 98423
COPPERSTONE # 31	1151	148			A MC 98424
COPPERSTONE # 32	1151	149			A MC 98425
COPPERSTONE # 33	1151	150			A MC 98426
COPPERSTONE # 34	1151	151			A MC 98427
COPPERSTONE # 35	1151	152			A MC 98428
COPPERSTONE # 36	1151	153			A MC 98429
COPPERSTONE # 37	1151	154			A MC 98430
COPPERSTONE # 38	1151	155			A MC 98431
COPPERSTONE # 39	1151	156			A MC 98432
COPPERSTONE # 40	1151	157			A MC 98433
COPPERSTONE # 41	1152	181			A MC 98957
COPPERSTONE # 42	1152	183			A MC 98958
COPPERSTONE # 43	1152	185			A MC 98959
COPPERSTONE # 44	1152	187			A MC 98960
COPPERSTONE # 45	1152	189			A MC 98961
COPPERSTONE # 46	1152	191			A MC 98962
COPPERSTONE # 47	1152	193			A MC 98963
COPPERSTONE # 48	1152	195			A MC 98964
COPPERSTONE # 49	1152	197			A MC 98965
COPPERSTONE # 50	1152	199			A MC 98966
COPPERSTONE # 51	1152	201			A MC 98967
COPPERSTONE # 52	1152	203			A MC 98968
COPPERSTONE # 53	1152	205			A MC 98969
COPPERSTONE # 54	1152	763			A MC 98970
COPPERSTONE # 55	1152	765			A MC 98971

RECEIVED
B.L.M. AZ STATE OFFICE

SEP 25 1985

07.45 A.M.
PHOENIX, ARIZONA

EXHIBIT "A" (CONTINUED)

NAME OF CLAIM	ORIGINAL RECORDATION		AMENDED RECORDATION		BLM SERIAL NO.
	BOOK	PAGE	BOOK	PAGE	
COPPERSTONE # 56	1152	767			A MC 98972
COPPERSTONE # 57	1152	769			A MC 98973
COPPERSTONE # 58	1152	771			A MC 98974
COPPERSTONE # 59	1152	773			A MC 98975
COPPERSTONE # 60	1152	775			A MC 98976
COPPERSTONE # 61	1152	777			A MC 98977
COPPERSTONE # 62	1152	779			A MC 98978
COPPERSTONE # 63	1152	781			A MC 98979
COPPERSTONE # 64	1173	716			A MC 108058
COPPERSTONE # 65	1173	719			A MC 108059
COPPERSTONE 101	1254	76			A MC 144884
COPPERSTONE 102	1254	79			A MC 144885
COPPERSTONE 103	1254	81			A MC 144886
COPPERSTONE 104	1254	83			A MC 144887
COPPERSTONE 105	1254	85			A MC 144888
COPPERSTONE 106	1254	87			A MC 144889
COPPERSTONE 107	1254	89			A MC 144890
COPPERSTONE 108	1254	91			A MC 144891
COPPERSTONE 109	1254	93			A MC 144892
COPPERSTONE 110	1254	95			A MC 144893
COPPERSTONE 111	1254	97			A MC 144894
COPPERSTONE 112	1254	99			A MC 144895
COPPERSTONE 113	1254	101			A MC 144896
COPPERSTONE 114	1254	103			A MC 144897
COPPERSTONE 115	1254	105			A MC 144898
COPPERSTONE 116A	1254	107	1306	793	A MC 144899
COPPERSTONE 117	1254	109			A MC 144900
COPPERSTONE 118	1254	111			A MC 144901
COPPERSTONE 119	1254	113			A MC 144902
COPPERSTONE 120	1254	115			A MC 144903
COPPERSTONE 122	1254	119			A MC 144905
COPPERSTONE 123	1254	121			A MC 144906
COPPERSTONE 124	1254	123			A MC 144907
COPPERSTONE 125	1254	125			A MC 144908
COPPERSTONE 126	1254	127			A MC 144909
COPPERSTONE 127	1254	129			A MC 144910
COPPERSTONE 129	1254	133			A MC 144912
COPPERSTONE 130	1254	135			A MC 144913
COPPERSTONE 131	1254	137			A MC 144914
COPPERSTONE 132	1254	139			A MC 144915
COPPERSTONE 133	1254	141			A MC 144916
COPPERSTONE 134	1254	143			A MC 144917
COPPERSTONE 136	1254	147			A MC 144919
COPPERSTONE 137	1254	149			A MC 144920
COPPERSTONE 138	1254	151			A MC 144921
COPPERSTONE 139	1254	153			A MC 144922
COPPERSTONE 140	1254	155			A MC 144923
COPPERSTONE 141	1254	157			A MC 144924
COPPERSTONE 142	1254	159			A MC 144925
COPPERSTONE 143	1254	161			A MC 144926
COPPERSTONE 144	1254	163			A MC 144927
COPPERSTONE 145	1254	165			A MC 144928
COPPERSTONE 146	1254	167			A MC 144929
COPPERSTONE 147	1254	169			A MC 144930
COPPERSTONE 148	1254	171			A MC 144931
COPPERSTONE 149	1254	173			A MC 144932
COPPERSTONE 150	1254	175			A MC 144933
COPPERSTONE 151	1254	177			A MC 144934
COPPERSTONE 152	1254	179			A MC 144935
COPPERSTONE 153	1254	181			A MC 144936
COPPERSTONE 154	1254	183			A MC 144937
COPPERSTONE 155	1254	185			A MC 144938
COPPERSTONE 156	1254	187			A MC 144939
COPPERSTONE 157	1254	189			A MC 144940

RECEIVED
B.L.M. AZ STATE OFFICE

SEP 25 1985

07.45 A.M.
PHOENIX, ARIZONA

EXHIBIT "A" (CONTINUED)

NAME OF CLAIM	ORIGINAL RECORDATION		AMENDED RECORDATION		BLM SERIAL NO.
	BOOK	PAGE	BOOK	PAGE	
COPPERSTONE 158	1254	191			A MC 144941
COPPERSTONE 159	1254	193			A MC 144942
COPPERSTONE 160	1254	195			A MC 144943
COPPERSTONE 161	1254	197			A MC 144944
COPPERSTONE 162	1276	349			A MC 164418
COPPERSTONE 163	1276	355			A MC 164419
COPPERSTONE 164	1276	357			A MC 164420
COPPERSTONE 165	1276	359			A MC 164421
COPPERSTONE 166	1276	361			A MC 164422
COPPERSTONE 167	1276	363			A MC 164423
COPPERSTONE 168	1276	365			A MC 164424
COPPERSTONE 169	1276	367			A MC 164425
COPPERSTONE 170	1276	369			A MC 164426
COPPERSTONE 171	1276	371			A MC 164427
COPPERSTONE 172A	1276	373	1306	795	A MC 164428
COPPERSTONE 183A	1276	395	1306	817	A MC 164439
COPPERSTONE 184	1276	397			A MC 164440
COPPERSTONE 185	1276	398			A MC 164441
COPPERSTONE 186	1276	400			A MC 164442
COPPERSTONE 187	1276	402			A MC 164443
COPPERSTONE 188	1276	404			A MC 164444
COPPERSTONE 189	1276	406			A MC 164445
COPPERSTONE 190	1276	408			A MC 164446
COPPERSTONE 191	1276	410			A MC 164447
COPPERSTONE 192A	1276	412	1306	819	A MC 164448
COPPERSTONE 210	1276	448			A MC 164466
COPPERSTONE 211	1276	450			A MC 164467
COPPERSTONE 212	1276	452			A MC 164468
COPPERSTONE 213	1276	454			A MC 164469
COPPERSTONE 214	1276	456			A MC 164470
COPPERSTONE 215	1276	458			A MC 164471
COPPERSTONE 216	1276	460			A MC 164472
COPPERSTONE 217	1276	462			A MC 164473
COPPERSTONE 218	1276	464			A MC 164474
COPPERSTONE 219	1276	466			A MC 164475
COPPERSTONE 220	1276	468			A MC 164476
COPPERSTONE 221	1276	470			A MC 164477
COPPERSTONE 222	1276	472			A MC 164478
COPPERSTONE 223	1276	474			A MC 164479
COPPERSTONE 224	1276	476			A MC 164480
COPPERSTONE 225	1276	478			A MC 164481
COPPERSTONE 226	1276	480			A MC 164482
COPPERSTONE 227	1276	482			A MC 164483
COPPERSTONE 228	1276	484			A MC 164484
COPPERSTONE 229	1276	486			A MC 164485
COPPERSTONE 230	1276	488			A MC 164486
COPPERSTONE 231	1276	490			A MC 164487
COPPERSTONE 232	1276	492			A MC 164488
COPPERSTONE 233	1276	494			A MC 164489
COPPERSTONE 234	1276	496			A MC 164490
COPPERSTONE 235	1276	498			A MC 164491
COPPERSTONE 236	1276	500			A MC 164492
COPPERSTONE 237	1276	502			A MC 164493
COPPERSTONE 238	1276	504			A MC 164494
COPPERSTONE 239	1276	506			A MC 164495
COPPERSTONE 240	1276	508			A MC 164496
COPPERSTONE 241	1276	510			A MC 164497
COPPERSTONE 242	1276	512			A MC 164498
COPPERSTONE 243	1276	514			A MC 164499
COPPERSTONE 244	1276	516			A MC 164500
COPPERSTONE 245	1276	518			A MC 164501
COPPERSTONE 246	1276	520			A MC 164502
COPPERSTONE 247	1276	522			A MC 164503

RECEIVED
B.L.M. AZ STATE OFFICE

SEP 25 1985

07.45 A.M.
PHOENIX, ARIZONA

EXHIBIT "A" (CONTINUED)

NAME OF CLAIM	ORIGINAL RECORDATION		AMENDED RECORDATION		BLM SERIAL NO.
	BOOK	PAGE	BOOK	PAGE	
COPPERSTONE 248	1276	524			A MC 164504
COPPERSTONE 249	1276	526			A MC 164505
COPPERSTONE 250	1276	528			A MC 164506
COPPERSTONE 251	1276	530			A MC 164507
COPPERSTONE 252	1276	532			A MC 164508
COPPERSTONE 253	1276	534			A MC 164509
COPPERSTONE 254	1276	536			A MC 164510
COPPERSTONE 255	1276	538			A MC 164511
COPPERSTONE 256	1276	540			A MC 164512
COPPERSTONE 257	1276	542			A MC 164513
COPPERSTONE 258	1276	544			A MC 164514
COPPERSTONE 259	1276	546			A MC 164515
COPPERSTONE 260	1276	548			A MC 164516
COPPERSTONE 261	1276	550			A MC 164517
COPPERSTONE 262	1276	552			A MC 164518
COPPERSTONE 263	1276	554			A MC 164519
COPPERSTONE 264	1276	556			A MC 164520
COPPERSTONE 265	1276	558			A MC 164521
COPPERSTONE 266	1276	560			A MC 164522
COPPERSTONE 267	1276	562			A MC 164523
COPPERSTONE 268	1276	564			A MC 164524
COPPERSTONE 269	1276	566			A MC 164525
COPPERSTONE 270	1276	568			A MC 164526
COPPERSTONE 271	1276	570			A MC 164527
COPPERSTONE 272	1276	572			A MC 164528
COPPERSTONE 273	1276	574			A MC 164529
COPPERSTONE 274	1276	576			A MC 164530
COPPERSTONE 275	1276	578			A MC 164531
COPPERSTONE 276	1276	580			A MC 164532
COPPERSTONE 277	1276	582			A MC 164533
COPPERSTONE 278	1276	584			A MC 164534
COPPERSTONE 279	1276	586			A MC 164535
COPPERSTONE 280	1276	588			A MC 164536
COPPERSTONE 281	1276	590			A MC 164537
COPPERSTONE 282	1276	592			A MC 164538
COPPERSTONE 283	1276	594			A MC 164539
COPPERSTONE 284	1276	596			A MC 164540
COPPERSTONE 285	1276	598			A MC 164541
COPPERSTONE 286	1276	600			A MC 164542
COPPERSTONE 287	1276	602			A MC 164543
COPPERSTONE 288	1276	604			A MC 164544
COPPERSTONE 289	1276	606			A MC 164545
COPPERSTONE 290	1276	608			A MC 164546
COPPERSTONE 291	1276	610			A MC 164547
COPPERSTONE 292	1276	612			A MC 164548
COPPERSTONE 293	1276	614			A MC 164549
COPPERSTONE 294	1276	616			A MC 164550
COPPERSTONE 295	1276	618			A MC 164551
COPPERSTONE 296	1276	620			A MC 164552
COPPERSTONE 297	1276	622			A MC 164553
COPPERSTONE 298	1276	624			A MC 164554
COPPERSTONE 299	1276	626			A MC 164555
COPPERSTONE 300	1276	628			A MC 164556
COPPERSTONE 301	1276	630			A MC 164557
COPPERSTONE 302	1276	632			A MC 164558
COPPERSTONE 303	1276	634			A MC 164559
COPPERSTONE 304	1276	636			A MC 164560
COPPERSTONE 305	1276	638			A MC 164561
COPPERSTONE 306	1276	640			A MC 164562
COPPERSTONE 307	1276	642			A MC 164563
COPPERSTONE 308	1276	644			A MC 164564
COPPERSTONE 309	1276	646			A MC 164565
COPPERSTONE 310	1276	648			A MC 164566

RECEIVED
B.L.M. AZ STATE OFFICE

SEP 25 1935

0745 A.M.
PHOENIX, ARIZONA

EXHIBIT "A" (CONTINUED)

NAME OF CLAIM	ORIGINAL RECORDATION		AMENDED RECORDATION		BLM
	BOOK	PAGE	BOOK	PAGE	SERIAL NO.
COPPERSTONE 311	1276	650			A MC 164567
COPPERSTONE 312	1276	652			A MC 164568
COPPERSTONE 313	1276	654			A MC 164569
COPPERSTONE 314	1276	656			A MC 164570
COPPERSTONE 315	1276	658			A MC 164571
COPPERSTONE 316	84-002461				A MC 220648
COPPERSTONE 317	84-002460				A MC 220649
COPPERSTONE 318	84-002462				A MC 220650
COPPERSTONE 319	84-002463				A MC 220651
COPPERSTONE 320	84-002464				A MC 220652
COPPERSTONE 321	84-002465				A MC 220653
COPPERSTONE 322	84-002466				A MC 220654
COPPERSTONE 323	84-002467				A MC 220655
COPPERSTONE 324	84-002468				A MC 220656
COPPERSTONE 325	84-002469				A MC 220657
COPPERSTONE 326	84-002470				A MC 220658
COPPERSTONE 327	84-002471				A MC 220659
COPPERSTONE 328	84-002472				A MC 220660
COPPERSTONE 329	84-002473				A MC 220661
COPPERSTONE 330	84-002474				A MC 220662
COPPERSTONE 331	84-002475				A MC 220663
COPPERSTONE 332	84-002476				A MC 220664
COPPERSTONE 333	84-002477				A MC 220665
COPPERSTONE 334	84-002478				A MC 220666
COPPERSTONE 335	84-002479				A MC 220667
COPPERSTONE 336	84-002480				A MC 220668
COPPERSTONE 337	84-002481				A MC 220669
COPPERSTONE 338	84-002482				A MC 220670
COPPERSTONE 339	84-002483				A MC 105953
IRON REEF #1	1168	69			A MC 105954
IRON REEF #2	1168	72			A MC 105955
IRON REEF #3	1168	74			A MC 105956
IRON REEF #4	1168	76			A MC 105957
IRON REEF #5	1168	78			A MC 105958
IRON REEF #6	1168	80			A MC 105959
IRON REEF #7	1168	82			A MC 105960
IRON REEF #8	1168	84			A MC 105961
IRON REEF #9	1168	86			A MC 105962
IRON REEF #10	1168	88			

RECEIVED
B.L.M. AZ STATE OFFICE

SEP 25 1985

07:45 A.M.
PHOENIX, ARIZONA



Cyprus Mines Corporation
Division of Cyprus Minerals Company

August 30, 1985

Bureau of Land Management
Arizona State Office
3707 North 7th Street
P. O. Box 16563
Phoenix, Arizona 85014

Gentlemen:

L-100064, 100065, 100086
Copperstone Project
La Paz County, Arizona

Enclosed is one (1) unrecorded copy of the 1984-1985 Affidavit of Performance of Annual Work - Arizona which covers 274 unpatented lode mining claims known as the Copperstone #1, etal, BLM serial numbers A MC 91283, etal; and ten (10) unpatented lode mining claims known as the Iron Reef #1 through #10, inclusive, BLM serial numbers A MC 105953 through 105962, respectively.

Please acknowledge receipt of these documents by returning each of the following to the attention of J. J. Bensing, Supervisor, Property Records, at the above letterhead address:

1. One (1) dated and signed copy of this letter; and
2. One (1) date and time stamped copy of the Affidavit of Performance of Annual Work - Arizona.

Should you have any questions, please do not hesitate to Contact me at (303) 740-5017. Thank you for your cooperation and assistance in this matter.

Sincerely,


Alan S. Yoshida
Property Records

Enclosures

J. J. Bensing/POL File

Received this _____ day of _____, 1985.

By: _____

Title: _____

88612
91283
95246
98423
98957
108058
144884
164418
220648
105953

7200 South Alton Way
Post Office Box 3299
Englewood, Colorado 80155
(303) 740-5000

RECEIVED
B.L.M. AZ STATE OFFICE

SEP 6 - 1985

07.45 A.M.
PHOENIX, ARIZONA

ceg

CYPRUS

AFFIDAVIT OF PERFORMANCE OF ANNUAL WORK - ARIZONA

STATE OF COLORADO)
) ss.
COUNTY OF ARAPAHOE)

R. E. Graichen, being duly sworn, deposes and says that he is a citizen of the United States and more than eighteen years of age, resides 140 Lamartine Place, Box 157, Idaho Springs, Colorado 80452, Clear Creek County, is personally acquainted with the mining claims described in Exhibit "A" attached hereto, situated in Plamosa Mining District, La Paz County, Arizona.

The location of the claim or claims by Township, Range, and Section, the book and page numbers wherein the original or latest amended location for each claim is recorded and the Bureau of Land Management serial numbers are shown on Exhibit "A", attached.

That between the 15th day of October, 1984 and the 18th day of December 1984, at least \$322,334.24 worth of work and improvements were done and performed upon said claims, not including the location work of said claims. Such work and improvements were made by and at the expense of Cyprus Mines Corporation, holder, lessee or owner of said claims, for the purpose of complying with the laws of the United States pertaining to assessment or annual work, and Joy Manufacturing Co. and Tonto Drilling Services were employed by said holder, lessee or owner and who labored upon said claims, did said work and improvements, the same being as follows, to-wit:

Development Core Drilling: Joy Manufacturing Company
P. O. Box 360135M
Pittsburgh, Pennsylvania 15250

Tonto Drilling Services
2701 West 900 South
Salt Lake City, Utah 84104

The Affiant is duly authorized by Cyprus Mines Corporation to make this Affidavit.

R. E. Graichen

R. E. Graichen
P. O. Box 3299
Engelwood, Colorado 80155

Attn: J. J. Bensing
Supervisor, Property Records

CORPORATE ACKNOWLEDGEMENT - ARIZONA

STATE OF COLORADO)
) ss.
COUNTY OF ARAPAHOE)

The foregoing instrument was acknowledged before me this 29th day of July, 1985, by R. E. Graichen on behalf of Cyprus Mines Corporation.

IN WITNESS WHEREOF, I have hereunto set my hand and affixed my notary seal the day and year first above written.

Pat. Brady
Notary Public

P. O. Box 3299
Englewood, Colorado 80155

Address

My Commission expires:

2-28-88

SEAL RECEIVED
B.L.M. AZ STATE OFFICE

SEP 6 - 1985

07:45 A.M.
PHOENIX, ARIZONA

L-100064, etal

EXHIBIT "A"

Attached to and made a part of that certain Affidavit of Performance of Annual Work dated the 29th day of July, 1985, covering the following described unpatented lode mining claims located in Township 6 North, Range 19 West, Sections 18, 19, 20, 21 and 22; and Township 6 North, Range 20 West, Sections 1, 2, 10, 11, 12, 13, 14, 15, 22, 23, 24, 26 and 27, Gila and Salt River Principal Meridian, and Plamosa Mining District, County of La Paz, State of Arizona.

NAME OF CLAIM	ORIGINAL RECORDATION		AMENDED RECORDATION		BLM SERIAL NO.
	BOOK	PAGE	BOOK	PAGE	
COPPERSTONE # 1	1128	65			A MC 91283
COPPERSTONE # 2	1128	66			A MC 91284
COPPERSTONE # 3	1128	67			A MC 91285
COPPERSTONE # 4	1128	68			A MC 91286
COPPERSTONE # 5	1128	69			A MC 91287
COPPERSTONE # 6	1128	70			A MC 91288
COPPERSTONE # 7	1128	72			A MC 91289
COPPERSTONE # 8	1128	73			A MC 91290
COPPERSTONE # 9	1128	74			A MC 91291
COPPERSTONE # 10	1128	75			A MC 91292
COPPERSTONE # 11	1128	76			A MC 91293
COPPERSTONE # 12	1128	77			A MC 91294
COPPERSTONE # 13	1128	78			A MC 91295
COPPERSTONE # 14	1128	80			A MC 91296
COPPERSTONE # 15	1129	627			A MC 88612
COPPERSTONE # 16	1129	630			A MC 88613
COPPERSTONE # 17	1129	632			A MC 88614
COPPERSTONE # 18	1131	294			A MC 95246
COPPERSTONE # 19	1131	297			A MC 95247
COPPERSTONE # 20	1131	298			A MC 95248
COPPERSTONE # 21	1131	299			A MC 95249
COPPERSTONE # 22	1131	300			A MC 95250
COPPERSTONE # 23	1131	301			A MC 95251
COPPERSTONE # 24	1131	302			A MC 95252
COPPERSTONE # 25	1131	303			A MC 95253
COPPERSTONE # 26	1131	304			A MC 95254
COPPERSTONE # 27	1131	307			A MC 95255
COPPERSTONE # 28	1131	308			A MC 95256
COPPERSTONE # 29	1131	309			A MC 95257
COPPERSTONE # 30	1151	145			A MC 98423
COPPERSTONE # 31	1151	148			A MC 98424
COPPERSTONE # 32	1151	149			A MC 98425
COPPERSTONE # 33	1151	150			A MC 98426
COPPERSTONE # 34	1151	151			A MC 98427
COPPERSTONE # 35	1151	152			A MC 98428
COPPERSTONE # 36	1151	153			A MC 98429
COPPERSTONE # 37	1151	154			A MC 98430
COPPERSTONE # 38	1151	155			A MC 98431
COPPERSTONE # 39	1151	156			A MC 98432
COPPERSTONE # 40	1151	157			A MC 98433
COPPERSTONE # 41	1152	181			A MC 98957
COPPERSTONE # 42	1152	183			A MC 98958
COPPERSTONE # 43	1152	185			A MC 98959
COPPERSTONE # 44	1152	187			A MC 98960
COPPERSTONE # 45	1152	189			A MC 98961
COPPERSTONE # 46	1152	191			A MC 98962
COPPERSTONE # 47	1152	193			A MC 98963
COPPERSTONE # 48	1152	195			A MC 98964
COPPERSTONE # 49	1152	197			A MC 98965
COPPERSTONE # 50	1152	199			A MC 98966
COPPERSTONE # 51	1152	201			A MC 98967
COPPERSTONE # 52	1152	203			A MC 98968
COPPERSTONE # 53	1152	205			A MC 98969
COPPERSTONE # 54	1152	763			A MC 98970
COPPERSTONE # 55	1152	765			A MC 98971

RECEIVED
B.L.M. AZ STATE OFFICE

SEP 6 - 1985

07.45 A.M.
PHOENIX, ARIZONA

EXHIBIT "A" (CONTINUED)

NAME OF CLAIM	ORIGINAL RECORDATION		AMENDED RECORDATION		BLM SERIAL NO.
	BOOK	PAGE	BOOK	PAGE	
COPPERSTONE # 56	1152	767			A MC 98972
COPPERSTONE # 57	1152	769			A MC 98973
COPPERSTONE # 58	1152	771			A MC 98974
COPPERSTONE # 59	1152	773			A MC 98975
COPPERSTONE # 60	1152	775			A MC 98976
COPPERSTONE # 61	1152	777			A MC 98977
COPPERSTONE # 62	1152	779			A MC 98978
COPPERSTONE # 63	1152	781			A MC 98979
COPPERSTONE # 64	1173	716			A MC 108058
COPPERSTONE # 65	1173	719			A MC 108059
COPPERSTONE 101	1254	76			A MC 144884
COPPERSTONE 102	1254	79			A MC 144885
COPPERSTONE 103	1254	81			A MC 144886
COPPERSTONE 104	1254	83			A MC 144887
COPPERSTONE 105	1254	85			A MC 144888
COPPERSTONE 106	1254	87			A MC 144889
COPPERSTONE 107	1254	89			A MC 144890
COPPERSTONE 108	1254	91			A MC 144891
COPPERSTONE 109	1254	93			A MC 144892
COPPERSTONE 110	1254	95			A MC 144893
COPPERSTONE 111	1254	97			A MC 144894
COPPERSTONE 112	1254	99			A MC 144895
COPPERSTONE 113	1254	101			A MC 144896
COPPERSTONE 114	1254	103			A MC 144897
COPPERSTONE 115	1254	105			A MC 144898
COPPERSTONE 116A	1254	107	1306	793	A MC 144899
COPPERSTONE 117	1254	109			A MC 144900
COPPERSTONE 118	1254	111			A MC 144901
COPPERSTONE 119	1254	113			A MC 144902
COPPERSTONE 120	1254	115			A MC 144903
COPPERSTONE 122	1254	119			A MC 144905
COPPERSTONE 123	1254	121			A MC 144906
COPPERSTONE 124	1254	123			A MC 144907
COPPERSTONE 125	1254	125			A MC 144908
COPPERSTONE 126	1254	127			A MC 144909
COPPERSTONE 127	1254	129			A MC 144910
COPPERSTONE 129	1254	133			A MC 144912
COPPERSTONE 130	1254	135			A MC 144913
COPPERSTONE 131	1254	137			A MC 144914
COPPERSTONE 132	1254	139			A MC 144915
COPPERSTONE 133	1254	141			A MC 144916
COPPERSTONE 134	1254	143			A MC 144917
COPPERSTONE 136	1254	147			A MC 144919
COPPERSTONE 137	1254	149			A MC 144920
COPPERSTONE 138	1254	151			A MC 144921
COPPERSTONE 139	1254	153			A MC 144922
COPPERSTONE 140	1254	155			A MC 144923
COPPERSTONE 141	1254	157			A MC 144924
COPPERSTONE 142	1254	159			A MC 144925
COPPERSTONE 143	1254	161			A MC 144926
COPPERSTONE 144	1254	163			A MC 144927
COPPERSTONE 145	1254	165			A MC 144928
COPPERSTONE 146	1254	167			A MC 144929
COPPERSTONE 147	1254	169			A MC 144930
COPPERSTONE 148	1254	171			A MC 144931
COPPERSTONE 149	1254	173			A MC 144932
COPPERSTONE 150	1254	175			A MC 144933
COPPERSTONE 151	1254	177			A MC 144934
COPPERSTONE 152	1254	179			A MC 144935
COPPERSTONE 153	1254	181			A MC 144936
COPPERSTONE 154	1254	183			A MC 144937
COPPERSTONE 155	1254	185			A MC 144938
COPPERSTONE 156	1254	187			A MC 144939
COPPERSTONE 157	1254	189			A MC 144940

RECEIVED
B.L.M. AZ STATE OFFICE

SEP 6 - 1985

U.S. A.M.
PHOENIX, ARIZONA

EXHIBIT "A" (CONTINUED)

NAME OF CLAIM	ORIGINAL RECORDATION		AMENDED RECORDATION		BLM SERIAL NO.
	BOOK	PAGE	BOOK	PAGE	
COPPERSTONE 158	1254	191			A MC 144941
COPPERSTONE 159	1254	193			A MC 144942
COPPERSTONE 160	1254	195			A MC 144943
COPPERSTONE 161	1254	197			A MC 144944
COPPERSTONE 162	1276	349			A MC 164418
COPPERSTONE 163	1276	355			A MC 164419
COPPERSTONE 164	1276	357			A MC 164420
COPPERSTONE 165	1276	359			A MC 164421
COPPERSTONE 166	1276	361			A MC 164422
COPPERSTONE 167	1276	363			A MC 164423
COPPERSTONE 168	1276	365			A MC 164424
COPPERSTONE 169	1276	367			A MC 164425
COPPERSTONE 170	1276	369			A MC 164426
COPPERSTONE 171	1276	371			A MC 164427
COPPERSTONE 172A	1276	373	1306	795	A MC 164428
COPPERSTONE 183A	1276	395	1306	817	A MC 164439
COPPERSTONE 184	1276	397			A MC 164440
COPPERSTONE 185	1276	398			A MC 164441
COPPERSTONE 186	1276	400			A MC 164442
COPPERSTONE 187	1276	402			A MC 164443
COPPERSTONE 188	1276	404			A MC 164444
COPPERSTONE 189	1276	406			A MC 164445
COPPERSTONE 190	1276	408			A MC 164446
COPPERSTONE 191	1276	410			A MC 164447
COPPERSTONE 192A	1276	412	1306	819	A MC 164448
COPPERSTONE 210	1276	448			A MC 164466
COPPERSTONE 211	1276	450			A MC 164467
COPPERSTONE 212	1276	452			A MC 164468
COPPERSTONE 213	1276	454			A MC 164469
COPPERSTONE 214	1276	456			A MC 164470
COPPERSTONE 215	1276	458			A MC 164471
COPPERSTONE 216	1276	460			A MC 164472
COPPERSTONE 217	1276	462			A MC 164473
COPPERSTONE 218	1276	464			A MC 164474
COPPERSTONE 219	1276	466			A MC 164475
COPPERSTONE 220	1276	468			A MC 164476
COPPERSTONE 221	1276	470			A MC 164477
COPPERSTONE 222	1276	472			A MC 164478
COPPERSTONE 223	1276	474			A MC 164479
COPPERSTONE 224	1276	476			A MC 164480
COPPERSTONE 225	1276	478			A MC 164481
COPPERSTONE 226	1276	480			A MC 164482
COPPERSTONE 227	1276	482			A MC 164483
COPPERSTONE 228	1276	484			A MC 164484
COPPERSTONE 229	1276	486			A MC 164485
COPPERSTONE 230	1276	488			A MC 164486
COPPERSTONE 231	1276	490			A MC 164487
COPPERSTONE 232	1276	492			A MC 164488
COPPERSTONE 233	1276	494			A MC 164489
COPPERSTONE 234	1276	496			A MC 164490
COPPERSTONE 235	1276	498			A MC 164491
COPPERSTONE 236	1276	500			A MC 164492
COPPERSTONE 237	1276	502			A MC 164493
COPPERSTONE 238	1276	504			A MC 164494
COPPERSTONE 239	1276	506			A MC 164495
COPPERSTONE 240	1276	508			A MC 164496
COPPERSTONE 241	1276	510			A MC 164497
COPPERSTONE 242	1276	512			A MC 164498
COPPERSTONE 243	1276	514			A MC 164499
COPPERSTONE 244	1276	516			A MC 164500
COPPERSTONE 245	1276	518			A MC 164501
COPPERSTONE 246	1276	520			A MC 164502
COPPERSTONE 247	1276	522			A MC 164503

RECEIVED
B.L.M. AZ STATE OFFICE

SEP 6 - 1985

0745 A.M.
PHOENIX, ARIZONA

EXHIBIT "A" (CONTINUED)

NAME OF CLAIM	ORIGINAL RECORDATION		AMENDED RECORDATION		BLM SERIAL NO.
	BOOK	PAGE	BOOK	PAGE	
COPPERSTONE 248	1276	524			A MC 164504
COPPERSTONE 249	1276	526			A MC 164505
COPPERSTONE 250	1276	528			A MC 164506
COPPERSTONE 251	1276	530			A MC 164507
COPPERSTONE 252	1276	532			A MC 164508
COPPERSTONE 253	1276	534			A MC 164509
COPPERSTONE 254	1276	536			A MC 164510
COPPERSTONE 255	1276	538			A MC 164511
COPPERSTONE 256	1276	540			A MC 164512
COPPERSTONE 257	1276	542			A MC 164513
COPPERSTONE 258	1276	544			A MC 164514
COPPERSTONE 259	1276	546			A MC 164515
COPPERSTONE 260	1276	548			A MC 164516
COPPERSTONE 261	1276	550			A MC 164517
COPPERSTONE 262	1276	552			A MC 164518
COPPERSTONE 263	1276	554			A MC 164519
COPPERSTONE 264	1276	556			A MC 164520
COPPERSTONE 265	1276	558			A MC 164521
COPPERSTONE 266	1276	560			A MC 164522
COPPERSTONE 267	1276	562			A MC 164523
COPPERSTONE 268	1276	564			A MC 164524
COPPERSTONE 269	1276	566			A MC 164525
COPPERSTONE 270	1276	568			A MC 164526
COPPERSTONE 271	1276	570			A MC 164527
COPPERSTONE 272	1276	572			A MC 164528
COPPERSTONE 273	1276	574			A MC 164529
COPPERSTONE 274	1276	576			A MC 164530
COPPERSTONE 275	1276	578			A MC 164531
COPPERSTONE 276	1276	580			A MC 164532
COPPERSTONE 277	1276	582			A MC 164533
COPPERSTONE 278	1276	584			A MC 164534
COPPERSTONE 279	1276	586			A MC 164535
COPPERSTONE 280	1276	588			A MC 164536
COPPERSTONE 281	1276	590			A MC 164537
COPPERSTONE 282	1276	592			A MC 164538
COPPERSTONE 283	1276	594			A MC 164539
COPPERSTONE 284	1276	596			A MC 164540
COPPERSTONE 285	1276	598			A MC 164541
COPPERSTONE 286	1276	600			A MC 164542
COPPERSTONE 287	1276	602			A MC 164543
COPPERSTONE 288	1276	604			A MC 164544
COPPERSTONE 289	1276	606			A MC 164545
COPPERSTONE 290	1276	608			A MC 164546
COPPERSTONE 291	1276	610			A MC 164547
COPPERSTONE 292	1276	612			A MC 164548
COPPERSTONE 293	1276	614			A MC 164549
COPPERSTONE 294	1276	616			A MC 164550
COPPERSTONE 295	1276	618			A MC 164551
COPPERSTONE 296	1276	620			A MC 164552
COPPERSTONE 297	1276	622			A MC 164553
COPPERSTONE 298	1276	624			A MC 164554
COPPERSTONE 299	1276	626			A MC 164555
COPPERSTONE 300	1276	628			A MC 164556
COPPERSTONE 301	1276	630			A MC 164557
COPPERSTONE 302	1276	632			A MC 164558
COPPERSTONE 303	1276	634			A MC 164559
COPPERSTONE 304	1276	636			A MC 164560
COPPERSTONE 305	1276	638			A MC 164561
COPPERSTONE 306	1276	640			A MC 164562
COPPERSTONE 307	1276	642			A MC 164563
COPPERSTONE 308	1276	644			A MC 164564
COPPERSTONE 309	1276	646			A MC 164565
COPPERSTONE 310	1276	648			A MC 164566

RECEIVED
B.L.M. AZ STATE OFFICE

SEP 6 - 1985

U.S. BLM.
PHOENIX, ARIZONA

EXHIBIT "A" (CONTINUED)

NAME OF CLAIM	ORIGINAL RECORDATION		AMENDED RECORDATION		BLM SERIAL NO.
	BOOK	PAGE	BOOK	PAGE	
COPPERSTONE 311	1276	650			A MC 164567
COPPERSTONE 312	1276	652			A MC 164568
COPPERSTONE 313	1276	654			A MC 164569
COPPERSTONE 314	1276	656			A MC 164570
COPPERSTONE 315	1276	658			A MC 164571
COPPERSTONE 316	84-002461				A MC 220648
COPPERSTONE 317	84-002460				A MC 220649
COPPERSTONE 318	84-002462				A MC 220650
COPPERSTONE 319	84-002463				A MC 220651
COPPERSTONE 320	84-002464				A MC 220652
COPPERSTONE 321	84-002465				A MC 220653
COPPERSTONE 322	84-002466				A MC 220654
COPPERSTONE 323	84-002467				A MC 220655
COPPERSTONE 324	84-002468				A MC 220656
COPPERSTONE 325	84-002469				A MC 220657
COPPERSTONE 326	84-002470				A MC 220658
COPPERSTONE 327	84-002471				A MC 220659
COPPERSTONE 328	84-002472				A MC 220660
COPPERSTONE 329	84-002473				A MC 220660 220661
COPPERSTONE 330	84-002474				A MC 220661 220662
COPPERSTONE 331	84-002475				A MC 220662 220663
COPPERSTONE 332	84-002476				A MC 220663 220664
COPPERSTONE 333	84-002477				A MC 220664 220665
COPPERSTONE 334	84-002478				A MC 220665 220666
COPPERSTONE 335	84-002479				A MC 220666 220667
COPPERSTONE 336	84-002480				A MC 220667 220668
COPPERSTONE 337	84-002481				A MC 220668 220669
COPPERSTONE 338	84-002482				A MC 220669 220670
COPPERSTONE 339	84-002483				A MC 220670 220671
IRON REEF #1	1168	69			A MC 105953
IRON REEF #2	1168	72			A MC 105954
IRON REEF #3	1168	74			A MC 105955
IRON REEF #4	1168	76			A MC 105956
IRON REEF #5	1168	78			A MC 105957
IRON REEF #6	1168	80			A MC 105958
IRON REEF #7	1168	82			A MC 105959
IRON REEF #8	1168	84			A MC 105960
IRON REEF #9	1168	86			A MC 105961
IRON REEF #10	1168	88			A MC 105962

RECEIVED
B.L.M. AZ STATE OFFICE

SEP 6 - 1985

07:43 A.M.
PHOENIX, ARIZONA

84-005133

AFFIDAVIT OF PERFORMANCE OF ANNUAL WORK - ARIZONA

STATE OF COLORADO)
COUNTY OF ALAPAHOE)

ss.

R. E. Graichen, being duly sworn, deposes and says that he is a citizen of the United States and more than eighteen years of age, resides 140 Lamartine Place, Box 157, Idaho Springs, Colorado 80452, Clear Creek County, is personally acquainted with the mining claims described in Exhibit "A" attached hereto, situated in Planosa Mining District, La Paz County, Arizona.

The location of the claim or claims by Township, Range, and Section, the book and page numbers wherein the original or latest amended location for each claim is recorded and the Bureau of Land Management serial numbers are shown on Exhibit "A", attached.

That between the 1st day of September 1983, and the 31st day of August 1984, at least \$98,000.00 worth of work and improvements were done and performed upon said claims, not including the location work of said claims. Such work and improvements were made by and at the expense of Amoco Minerals Company, holder, lessee or owner of said claims, for the purpose of complying with the laws of the United States pertaining to assessment or annual work, and Hugh M. Harris Drilling Co., Cone Geochemical Inc. and Chemex Labs, Ltd. were employed by said holder, lessee or owner and who labored upon said claims, did said work and improvements, the same being as follows to-wit:

Rotary Development Drilling: Hugh M. Harris Drilling Co.
11650 Iberia Place
Suite N-1
San Diego, California 92128
Total = \$81,000.00

Assay Work:

Cone Geochemical Inc.
810 Quail St.
Suite I
Lakewood, Colorado 80215
Total = \$11,000.00

Chemex Labs, Ltd.
212 Brooksbend Avenue
North Vancouver, V7J2C1, B.C.
Canada
Total = \$6,000.00

The Affiant is duly authorized by Amoco Minerals Company to make this Affidavit.

MICROFILMED

RECORDED IN OFFICIAL RECORDS
OF LA PAZ COUNTY, ARIZONA

OCT 15 2 21 PM '84

Lois K. Hesse, COUNTY RECORDER

FEE

PGS

1-7



INDEXED

R. E. Graichen
P. O. Box 3299
Engelwood, Colorado 80155

Attn: J. J. Bensing
Supervisor, Property Records

91283
88612
95246
98423
98957
108058
144884
164418
220648
105953

RECEIVED
B.L.M. AZ STATE OFFICE

NOV 1 1984

07.45 A.M.
PHOENIX, ARIZONA

CORPORATE ACKNOWLEDGEMENT - ARIZONA

STATE OF COLORADO)
) ss.
COUNTY OF ARAPAHOE)

The foregoing instrument was acknowledged before me this 8th day of October, 1984, by R. E. Graichen on behalf of Amoco Minerals Company.

IN WITNESS WHEREOF, I have hereunto set my hand and affixed my notary seal the day and year first above written.

Anna Leporel.
Notary Public

P. O. Box 3299
Englewood, Colorado 80155

Address

My Commission expires:

6/28/88

SEAL
SEAL

RECEIVED
B.L.M. AZ STATE OFFICE
NOV 1 1984
07:45 A.M.
PHOENIX, ARIZONA

EXHIBIT "A"

Attached to and made a part of the certain Affidavit of Performance of Annual Work dated the 26th day of October, 1984, covering the following described unpatented lode mining claims located in Township 6 North, Range 19 West, Sections 18, 19, 20, 21 and 22; and Township 6 North, Range 20 West, Sections 1, 2, 10, 11, 12, 13, 14, 15, 22, 23, 24, 26 and 27, Gila and Salt River Principal Meridian, and Plamosa Mining District, County of La Paz, State of Arizona.

NAME OF CLAIM	ORIGINAL RECORDATION		AMENDED RECORDATION		BLM SERIAL NO.
	BOOK	PAGE	BOOK	PAGE	
COPPERSTONE # 1	1128	65			A MC 91283-
COPPERSTONE # 2	1128	66			A MC 91284-
COPPERSTONE # 3	1128	67			A MC 91285-
COPPERSTONE # 4	1128	68			A MC 91286-
COPPERSTONE # 5	1128	69			A MC 91287-
COPPERSTONE # 6	1128	70			A MC 91288-
COPPERSTONE # 7	1128	72			A MC 91289-
COPPERSTONE # 8	1128	73			A MC 91290-
COPPERSTONE # 9	1128	74			A MC 91291-
COPPERSTONE # 10	1128	75			A MC 91292-
COPPERSTONE # 11	1128	76			A MC 91293-
COPPERSTONE # 12	1128	77			A MC 91294-
COPPERSTONE # 13	1128	78			A MC 91295-
COPPERSTONE # 14	1128	80			A MC 91296-
COPPERSTONE # 15	1129	627			A MC 88612-
COPPERSTONE # 16	1129	630			A MC 88613-
COPPERSTONE # 17	1129	632			A MC 88614-
COPPERSTONE # 18	1131	294			A MC 95246-
COPPERSTONE # 19	1131	297			A MC 95247-
COPPERSTONE # 20	1131	298			A MC 95248-
COPPERSTONE # 21	1131	299			A MC 95249-
COPPERSTONE # 22	1131	300			A MC 95250-
COPPERSTONE # 23	1131	301			A MC 95251-
COPPERSTONE # 24	1131	302			A MC 95252-
COPPERSTONE # 25	1131	303			A MC 95253-
COPPERSTONE # 26	1131	304			A MC 95254-
COPPERSTONE # 27	1131	307			A MC 95255-
COPPERSTONE # 28	1131	308			A MC 95256-
COPPERSTONE # 29	1131	309			A MC 95257-
COPPERSTONE # 30	1151	145			A MC 98423-
COPPERSTONE # 31	1151	148			A MC 98424-
COPPERSTONE # 32	1151	149			A MC 98425-
COPPERSTONE # 33	1151	150			A MC 98426-
COPPERSTONE # 34	1151	151			A MC 98427-
COPPERSTONE # 35	1151	152			A MC 98428-
COPPERSTONE # 36	1151	153			A MC 98429-
COPPERSTONE # 37	1151	154			A MC 98430-
COPPERSTONE # 38	1151	155			A MC 98431-
COPPERSTONE # 39	1151	156			A MC 98432-
COPPERSTONE # 40	1151	157			A MC 98433-
COPPERSTONE # 41	1152	181			A MC 98957-
COPPERSTONE # 42	1152	183			A MC 98958-
COPPERSTONE # 43	1152	185			A MC 98959-
COPPERSTONE # 44	1152	187			A MC 98960-
COPPERSTONE # 45	1152	189			A MC 98961-
COPPERSTONE # 46	1152	191			A MC 98962-
COPPERSTONE # 47	1152	193			A MC 98963-
COPPERSTONE # 48	1152	195			A MC 98964-
COPPERSTONE # 49	1152	197			A MC 98965-
COPPERSTONE # 50	1152	199			A MC 98966-
COPPERSTONE # 51	1152	201			A MC 98967-
COPPERSTONE # 52	1152	203			A MC 98968-
COPPERSTONE # 53	1152	205			A MC 98969-
COPPERSTONE # 54	1152	763			A MC 98970-
COPPERSTONE # 55	1152	765			A MC 98971-

RECEIVED
B.L.M. AZ STATE

NOV 1 1984

07.45 A.M.
PHOENIX, ARIZONA

EXHIBIT "A" (CONTINUED)

NAME OF CLAIM	ORIGINAL RECORDATION		AMENDED RECORDATION		BLM SERIAL NO.
	BOOK	PAGE	BOOK	PAGE	
COPPERSTONE # 56	1152	767			A MC 98972✓
COPPERSTONE # 57	1152	769			A MC 98973✓
COPPERSTONE # 58	1152	771			A MC 98974✓
COPPERSTONE # 59	1152	773			A MC 98975✓
COPPERSTONE # 60	1152	775			A MC 98976✓
COPPERSTONE # 61	1152	777			A MC 98977✓
COPPERSTONE # 62	1152	779			A MC 98978✓
COPPERSTONE # 63	1152	781			A MC 98979✓
COPPERSTONE # 64	1173	716			A MC 108058✓
COPPERSTONE # 65	1173	719			A MC 108059✓
COPPERSTONE 101	1254	76			A MC 144884✓
COPPERSTONE 102	1254	79			A MC 144885✓
COPPERSTONE 103	1254	81			A MC 144886✓
COPPERSTONE 104	1254	83			A MC 144887✓
COPPERSTONE 105	1254	85			A MC 144888✓
COPPERSTONE 106	1254	87			A MC 144889✓
COPPERSTONE 107	1254	89			A MC 144890✓
COPPERSTONE 108	1254	91			A MC 144891✓
COPPERSTONE 109	1254	93			A MC 144892✓
COPPERSTONE 110	1254	95			A MC 144893✓
COPPERSTONE 111	1254	97			A MC 144894✓
COPPERSTONE 112	1254	99			A MC 144895✓
COPPERSTONE 113	1254	101			A MC 144896✓
COPPERSTONE 114	1254	103			A MC 144897✓
COPPERSTONE 115	1254	105			A MC 144898✓
COPPERSTONE 116A	1254	107	1306	793	A MC 144899✓
COPPERSTONE 117	1254	109			A MC 144900✓
COPPERSTONE 118	1254	111			A MC 144901✓
COPPERSTONE 119	1254	113			A MC 144902✓
COPPERSTONE 120	1254	115			A MC 144903✓
COPPERSTONE 122	1254	119			A MC 144905✓
COPPERSTONE 123	1254	121			A MC 144906✓
COPPERSTONE 124	1254	123			A MC 144907✓
COPPERSTONE 125	1254	125			A MC 144908✓
COPPERSTONE 126	1254	127			A MC 144909✓
COPPERSTONE 127	1254	129			A MC 144910✓
COPPERSTONE 129	1254	133			A MC 144912✓
COPPERSTONE 130	1254	135			A MC 144913✓
COPPERSTONE 131	1254	137			A MC 144914✓
COPPERSTONE 132	1254	139			A MC 144915✓
COPPERSTONE 133	1254	141			A MC 144916✓
COPPERSTONE 134	1254	143			A MC 144917✓
COPPERSTONE 136	1254	147			A MC 144919✓
COPPERSTONE 137	1254	149			A MC 144920✓
COPPERSTONE 138	1254	151			A MC 144921✓
COPPERSTONE 139	1254	153			A MC 144922✓
COPPERSTONE 140	1254	155			A MC 144923✓
COPPERSTONE 141	1254	157			A MC 144924✓
COPPERSTONE 142	1254	159			A MC 144925✓
COPPERSTONE 143	1254	161			A MC 144926✓
COPPERSTONE 144	1254	163			A MC 144927✓
COPPERSTONE 145	1254	165			A MC 144928✓
COPPERSTONE 146	1254	167			A MC 144929✓
COPPERSTONE 147	1254	169			A MC 144930✓
COPPERSTONE 148	1254	171			A MC 144931✓
COPPERSTONE 149	1254	173			A MC 144932✓
COPPERSTONE 150	1254	175			A MC 144933✓
COPPERSTONE 151	1254	177			A MC 144934✓
COPPERSTONE 152	1254	179			A MC 144935✓
COPPERSTONE 153	1254	181			A MC 144936✓
COPPERSTONE 154	1254	183			A MC 144937✓
COPPERSTONE 155	1254	185			A MC 144938✓
COPPERSTONE 156	1254	187			A MC 144939✓
COPPERSTONE 157	1254	189			A MC 144940✓

RECEIVED
B.L.M. AZ STATE

NOV 1 1982

07.45 A.M.
PHOENIX, ARIZONA

EXHIBIT "A" (CONTINUED)

RECEIVED
B.L.M. AZ STATE C

NOV 1 1934

07.45 A.M.

PHOENIX, ARIZONA

NAME OF CLAIM	ORIGINAL RECORDATION		AMENDED RECORDATION		BLM SERIAL NO.
	BOOK	PAGE	BOOK	PAGE	
COPPERSTONE 158	1254	191			A MC 144941 ✓
COPPERSTONE 159	1254	193			A MC 144942 ✓
COPPERSTONE 160	1254	195			A MC 144943 ✓
COPPERSTONE 161	1254	197			A MC 144944 ✓
COPPERSTONE 162	1276	349			A MC 164418 ✓
COPPERSTONE 163	1276	355			A MC 164419 ✓
COPPERSTONE 164	1276	357			A MC 164420 ✓
COPPERSTONE 165	1276	359			A MC 164421 ✓
COPPERSTONE 166	1276	361			A MC 164422 ✓
COPPERSTONE 167	1276	363			A MC 164423 ✓
COPPERSTONE 168	1276	365			A MC 164424 ✓
COPPERSTONE 169	1276	367			A MC 164425 ✓
COPPERSTONE 170	1276	369			A MC 164426 ✓
COPPERSTONE 171	1276	371			A MC 164427 ✓
COPPERSTONE 172A	1276	373	1306	795	A MC 164428 ✓
COPPERSTONE 183A	1276	395	1306	817	A MC 164439 ✓
COPPERSTONE 184	1276	397			A MC 164440 ✓
COPPERSTONE 185	1276	398			A MC 164441 ✓
COPPERSTONE 186	1276	400			A MC 164442 ✓
COPPERSTONE 187	1276	402			A MC 164443 ✓
COPPERSTONE 188	1276	404			A MC 164444 ✓
COPPERSTONE 189	1276	406			A MC 164445 ✓
COPPERSTONE 190	1276	408			A MC 164446 ✓
COPPERSTONE 191	1276	410			A MC 164447 ✓
COPPERSTONE 192A	1276	412	1306	819	A MC 164448 ✓
COPPERSTONE 210	1276	448			A MC 164466 ✓
COPPERSTONE 211	1276	450			A MC 164467 ✓
COPPERSTONE 212	1276	452			A MC 164468 ✓
COPPERSTONE 213	1276	454			A MC 164469 ✓
COPPERSTONE 214	1276	456			A MC 164470 ✓
COPPERSTONE 215	1276	458			A MC 164471 ✓
COPPERSTONE 216	1276	460			A MC 164472 ✓
COPPERSTONE 217	1276	462			A MC 164473 ✓
COPPERSTONE 218	1276	464			A MC 164474 ✓
COPPERSTONE 219	1276	466			A MC 164475 ✓
COPPERSTONE 220	1276	468			A MC 164476 ✓
COPPERSTONE 221	1276	470			A MC 164477 ✓
COPPERSTONE 222	1276	472			A MC 164478 ✓
COPPERSTONE 223	1276	474			A MC 164479 ✓
COPPERSTONE 224	1276	476			A MC 164480 ✓
COPPERSTONE 225	1276	478			A MC 164481 ✓
COPPERSTONE 226	1276	480			A MC 164482 ✓
COPPERSTONE 227	1276	482			A MC 164483 ✓
COPPERSTONE 228	1276	484			A MC 164484 ✓
COPPERSTONE 229	1276	486			A MC 164485 ✓
COPPERSTONE 230	1276	488			A MC 164486 ✓
COPPERSTONE 231	1276	490			A MC 164487 ✓
COPPERSTONE 232	1276	492			A MC 164488 ✓
COPPERSTONE 233	1276	494			A MC 164489 ✓
COPPERSTONE 234	1276	496			A MC 164490 ✓
COPPERSTONE 235	1276	498			A MC 164491 ✓
COPPERSTONE 236	1276	500			A MC 164492 ✓
COPPERSTONE 237	1276	502			A MC 164493 ✓
COPPERSTONE 238	1276	504			A MC 164494 ✓
COPPERSTONE 239	1276	506			A MC 164495 ✓
COPPERSTONE 240	1276	508			A MC 164496 ✓
COPPERSTONE 241	1276	510			A MC 164497 ✓
COPPERSTONE 242	1276	512			A MC 164498 ✓
COPPERSTONE 243	1276	514			A MC 164499 ✓
COPPERSTONE 244	1276	516			A MC 164500 ✓
COPPERSTONE 245	1276	518			A MC 164501 ✓
COPPERSTONE 246	1276	520			A MC 164502 ✓
COPPERSTONE 247	1276	522			A MC 164503 ✓

REC.
B.L.M. AZ ST.

NOV 1

07.45 A.M.
PHOENIX, ARIZONA

EXHIBIT "A" (CONTINUED)

RECEIVED
PAGE B.L.M. AZ STATE OF

NOV 1 1984

07.45 A.M.
PHOENIX, ARIZONA

NAME OF CLAIM	ORIGINAL RECORDATION		AMENDED RECORDATION		BLM SERIAL NO.
	BOOK	PAGE	BOOK	PAGE	
COPPERSTONE 248	1276	524			A MC 164504 ✓
COPPERSTONE 249	1276	526			A MC 164505 ✓
COPPERSTONE 250	1276	528			A MC 164506 ✓
COPPERSTONE 251	1276	530			A MC 164507 ✓
COPPERSTONE 252	1276	532			A MC 164508 ✓
COPPERSTONE 253	1276	534			A MC 164509 ✓
COPPERSTONE 254	1276	536			A MC 164510 ✓
COPPERSTONE 255	1276	538			A MC 164511 ✓
COPPERSTONE 256	1276	540			A MC 164512 ✓
COPPERSTONE 257	1276	542			A MC 164513 ✓
COPPERSTONE 258	1276	544			A MC 164514 ✓
COPPERSTONE 259	1276	546			A MC 164515 ✓
COPPERSTONE 260	1276	548			A MC 164516 ✓
COPPERSTONE 261	1276	550			A MC 164517 ✓
COPPERSTONE 262	1276	552			A MC 164518 ✓
COPPERSTONE 263	1276	554			A MC 164519 ✓
COPPERSTONE 264	1276	556			A MC 164520 ✓
COPPERSTONE 265	1276	558			A MC 164521 ✓
COPPERSTONE 266	1276	560			A MC 164522 ✓
COPPERSTONE 267	1276	562			A MC 164523 ✓
COPPERSTONE 268	1276	564			A MC 164524 ✓
COPPERSTONE 269	1276	566			A MC 164525 ✓
COPPERSTONE 270	1276	568			A MC 164526 ✓
COPPERSTONE 271	1276	570			A MC 164527 ✓
COPPERSTONE 272	1276	572			A MC 164528 ✓
COPPERSTONE 273	1276	574			A MC 164529 ✓
COPPERSTONE 274	1276	576			A MC 164530 ✓
COPPERSTONE 275	1276	578			A MC 164531 ✓
COPPERSTONE 276	1276	580			A MC 164532 ✓
COPPERSTONE 277	1276	582			A MC 164533 ✓
COPPERSTONE 278	1276	584			A MC 164534 ✓
COPPERSTONE 279	1276	586			A MC 164535 ✓
COPPERSTONE 280	1276	588			A MC 164536 ✓
COPPERSTONE 281	1276	590			A MC 164537 ✓
COPPERSTONE 282	1276	592			A MC 164538 ✓
COPPERSTONE 283	1276	594			A MC 164539 ✓
COPPERSTONE 284	1276	596			A MC 164540 ✓
COPPERSTONE 285	1276	598			A MC 164541 ✓
COPPERSTONE 286	1276	600			A MC 164542 ✓
COPPERSTONE 287	1276	602			A MC 164543 ✓
COPPERSTONE 288	1276	604			A MC 164544 ✓
COPPERSTONE 289	1276	606			A MC 164545 ✓
COPPERSTONE 290	1276	608			A MC 164546 ✓
COPPERSTONE 291	1276	610			A MC 164547 ✓
COPPERSTONE 292	1276	612			A MC 164548 ✓
COPPERSTONE 293	1276	614			A MC 164549 ✓
COPPERSTONE 294	1276	616			A MC 164550 ✓
COPPERSTONE 295	1276	618			A MC 164551 ✓
COPPERSTONE 296	1276	620			A MC 164552 ✓
COPPERSTONE 297	1276	622			A MC 164553 ✓
COPPERSTONE 298	1276	624			A MC 164554 ✓
COPPERSTONE 299	1276	626			A MC 164555 ✓
COPPERSTONE 300	1276	628			A MC 164556 ✓
COPPERSTONE 301	1276	630			A MC 164557 ✓
COPPERSTONE 302	1276	632			A MC 164558 ✓
COPPERSTONE 303	1276	634			A MC 164559 ✓
COPPERSTONE 304	1276	636			A MC 164560 ✓
COPPERSTONE 305	1276	638			A MC 164561 ✓
COPPERSTONE 306	1276	640			A MC 164562 ✓
COPPERSTONE 307	1276	642			A MC 164563 ✓
COPPERSTONE 308	1276	644			A MC 164564 ✓
COPPERSTONE 309	1276	646			A MC 164565 ✓
COPPERSTONE 310	1276	648			A MC 164566 ✓

EXHIBIT "A" (CONTINUED)

NAME OF CLAIM	ORIGINAL RECORDATION		AMENDED RECORDATION		BLM
	BOOK	PAGE	BOOK	PAGE	SERIAL NO.
COPPERSTONE 311	1276	650			A MC 164567 ✓
COPPERSTONE 312	1276	652			A MC 164568 ✓
COPPERSTONE 313	1276	654			A MC 164569 ✓
COPPERSTONE 314	1276	656			A MC 164570 ✓
COPPERSTONE 315	1276	658			A MC 164571 ✓
COPPERSTONE 316	84-002461				A MC 220648 ✓
COPPERSTONE 317	84-002460				A MC 220649 ✓
COPPERSTONE 318	84-002462				A MC 220650 ✓
COPPERSTONE 319	84-002463				A MC 220651 ✓
COPPERSTONE 320	84-002464				A MC 220652 ✓
COPPERSTONE 321	84-002465				A MC 220653 ✓
COPPERSTONE 322	84-002466				A MC 220654 ✓
COPPERSTONE 323	84-002467				A MC 220655 ✓
COPPERSTONE 324	84-002468				A MC 220656 ✓
COPPERSTONE 325	84-002469				A MC 220657 ✓
COPPERSTONE 326	84-002470				A MC 220658 ✓
COPPERSTONE 327	84-002471				A MC 220659 ✓
COPPERSTONE 328	84-002472				A MC 220660 ✓
COPPERSTONE 329	84-002473				A MC 220660-661 ✓
COPPERSTONE 330	84-002474				A MC 220661-662 ✓
COPPERSTONE 331	84-002475				A MC 220662-663 ✓
COPPERSTONE 332	84-002476				A MC 220663-664 ✓
COPPERSTONE 333	84-002477				A MC 220664-665 ✓
COPPERSTONE 334	84-002478				A MC 220665-666 ✓
COPPERSTONE 335	84-002479				A MC 220666-667 ✓
COPPERSTONE 336	84-002480				A MC 220667-668 ✓
COPPERSTONE 337	84-002481				A MC 220668-669 ✓
COPPERSTONE 338	84-002482				A MC 220669-670 ✓
COPPERSTONE 339	84-002483				A MC 220670-671 ✓
COPPERSTONE 339	84-002483	<i>duplicate</i>			A MC 220670
IRON REEF #1	1168	69			A MC 105953 ✓
IRON REEF #2	1168	72			A MC 105954 ✓
IRON REEF #3	1168	74			A MC 105955 ✓
IRON REEF #4	1168	76			A MC 105956 ✓
IRON REEF #5	1168	78			A MC 105957 ✓
IRON REEF #6	1168	80			A MC 105958 ✓
IRON REEF #7	1168	82			A MC 105959 ✓
IRON REEF #8	1168	84			A MC 105960 ✓
IRON REEF #9	1168	86			A MC 105961 ✓
IRON REEF #10	1168	88			A MC 105962 ✓

RECEIVED
B.L.M. AZ STATE OFFICE

NOV 1 1984

07.45 A.M.
PHOENIX, ARIZONA



October 30, 1984

Amoco Minerals Company

7000 South Yosemite Street
Post Office Box 3299
Englewood, Colorado 80155

Bureau of Land Management
Arizona State Office
3707 N. 7th Street
P. O. Box 16563
Phoenix, Arizona 85014

RECEIVED
B.L.M. AZ STATE OFFICE

NOV 1 1984

07.45 A.M.
PHOENIX, ARIZONA

Gentlemen:

L-100064, 100065 & 100086
Copperstone Project
La Paz County, Arizona

Enclosed is one (1) copy of the recorded 1983 - 1984 Affidavit of Performance of Annual Work - Arizona which covers 275 unpatented lode mining claims known as the Copperstone # 1, etal, ELM serial numbers A MC 91283, etal; and ten (10) unpatented lode mining claims known as the Iron Reef #1 through #10, inclusive, ELM serial numbers A MC 105953 through 105962, respectively.

Please acknowledge receipt of this document by returning each of the following to the attention of J. J. Bensing, Supervisor, Property Records, at the above letterhead address:

1. One (1) dated and signed copy of this letter; and
2. One (1) date and time stamped copy of the Affidavit of Performance of Annual Work - Arizona.

Should you have any questions, please contact me at (303) 740-5295. Thank you for your cooperation and assistance.

Yours very truly,

L. T. Gaskins
Property Records Analyst I

Enclosures

Received this ____ day of _____, 1984.

J. J. Bensing/POL File
R. E. Graichen
M. T. Nesbitt

By: _____

Title: _____

AFFIDAVIT OF PERFORMANCE OF ANNUAL WORK - ARIZONA

STATE OF COLORADO)
) ss.
COUNTY OF ARAPAHOE)

R. E. Graichen, being duly sworn, deposes and says that he is a citizen of the United States and more than eighteen years of age, resides 140 Lamartine Place, Box 157, Idaho Springs, Colorado 80452, Clear Creek County, is personally acquainted with the mining claims described in Exhibit "A" attached hereto, situated in Plamosa Mining District, La Paz County, Arizona.

The location of the claim or claims by Township, Range, and Section, the book and page numbers wherein the original or latest amended location for each claim is recorded and the Bureau of Land Management serial numbers are shown on Exhibit "A", attached.


That between the 1st day of September 1983, and the 31st day of August 1984, at least \$98,000.00 worth of work and improvements were done and performed upon said claims, not including the location work of said claims. Such work and improvements were made by and at the expense of Amoco Minerals Company, holder, lessee or owner of said claims, for the purpose of complying with the laws of the United States pertaining to assessment or annual work, and Hugh M. Harris Drilling Co., Cone Geochemical Inc. and Chemex Labs, Ltd. were employed by said holder, lessee or owner and who labored upon said claims, did said work and improvements, the same being as follows to-wit:

Rotary Development Drilling: Hugh M. Harris Drilling Co.
11650 Iberia Place
Suite N-1
San Diego, California 92128
Total = \$81,000.00

Assay Work: Cone Geochemical Inc.
810 Quail St.
Suite I
Lakewood, Colorado 80215
Total = \$11,000.00

Chemex Labs, Ltd.
212 Brooksbend Avenue
North Vancouver, V7J2C1, B.C.
Canada
Total = \$6,000.00

The Affiant is duly authorized by Amoco Minerals Company to make this Affidavit.


R. E. Graichen
P. O. Box 3299
Engelwood, Colorado 80155

Attn: J. J. Bensing
Supervisor, Property Records

RECEIVED
B.L.M. AZ STATE OFFICE
OCT 11 1984
07.45 A.M.
PHOENIX, ARIZONA

91283
88612
95246
98423
98957
108058
144884
164418
220648
105953

PC

CORPORATE ACKNOWLEDGEMENT - ARIZONA

STATE OF COLORADO)
) ss.
COUNTY OF ARAPAHOE)

The foregoing instrument was acknowledged before me this 8th day of October, 1984, by R. E. Graichen on behalf of Amoco Minerals Company.

IN WITNESS WHEREOF, I have hereunto set my hand and affixed my notary seal the day and year first above written.

Anna Schuch
Notary Public

P. O. Box 3299
Englewood, Colorado 80155

Address

My Commission expires:

6/28/88

SEAL

RECEIVED
B.L.M. AZ STATE OFFICE

OCT 11 1984

07.45 A.M.
PHOENIX, ARIZONA

EXHIBIT "A"

Attached to and made a part of that certain Affidavit of Performance of Annual Work dated the 8th day of October, 1984, covering the following described unpatented lode mining claims located in Township 6 North, Range 19 West, Sections 18, 19, 20, 21 and 22; and Township 6 North, Range 20 West, Sections 1, 2, 10, 11, 12, 13, 14, 15, 22, 23, 24, 26 and 27, Gila and Salt River Principal Meridian, and Plamosa Mining District, County of La Paz, State of Arizona.

NAME OF CLAIM	ORIGINAL RECORDATION		AMENDED RECORDATION		BLM SERIAL NO.
	BOOK	PAGE	BOOK	PAGE	
COPPERSTONE # 1	1128	65			A MC 91283✓
COPPERSTONE # 2	1128	66			A MC 91284✓
COPPERSTONE # 3	1128	67			A MC 91285✓
COPPERSTONE # 4	1128	68			A MC 91286✓
COPPERSTONE # 5	1128	69			A MC 91287✓
COPPERSTONE # 6	1128	70			A MC 91288✓
COPPERSTONE # 7	1128	72			A MC 91289✓
COPPERSTONE # 8	1128	73			A MC 91290✓
COPPERSTONE # 9	1128	74			A MC 91291✓
COPPERSTONE # 10	1128	75			A MC 91292✓
COPPERSTONE # 11	1128	76			A MC 91293✓
COPPERSTONE # 12	1128	77			A MC 91294✓
COPPERSTONE # 13	1128	78			A MC 91295✓
COPPERSTONE # 14	1128	80			A MC 91296✓
COPPERSTONE # 15	1129	627			A MC 88612✓
COPPERSTONE # 16	1129	630			A MC 88613✓
COPPERSTONE # 17	1129	632			A MC 88614✓
COPPERSTONE # 18	1131	294			A MC 95246✓
COPPERSTONE # 19	1131	297			A MC 95247✓
COPPERSTONE # 20	1131	298			A MC 95248✓
COPPERSTONE # 21	1131	299			A MC 95249✓
COPPERSTONE # 22	1131	300			A MC 95250✓
COPPERSTONE # 23	1131	301			A MC 95251✓
COPPERSTONE # 24	1131	302			A MC 95252✓
COPPERSTONE # 25	1131	303			A MC 95253✓
COPPERSTONE # 26	1131	304			A MC 95254✓
COPPERSTONE # 27	1131	307			A MC 95255✓
COPPERSTONE # 28	1131	308			A MC 95256✓
COPPERSTONE # 29	1131	309			A MC 95257✓
COPPERSTONE # 30	1151	145			A MC 98423✓
COPPERSTONE # 31	1151	148			A MC 98424✓
COPPERSTONE # 32	1151	149			A MC 98425✓
COPPERSTONE # 33	1151	150			A MC 98426✓
COPPERSTONE # 34	1151	151			A MC 98427✓
COPPERSTONE # 35	1151	152			A MC 98428✓
COPPERSTONE # 36	1151	153			A MC 98429✓
COPPERSTONE # 37	1151	154			A MC 98430✓
COPPERSTONE # 38	1151	155			A MC 98431✓
COPPERSTONE # 39	1151	156			A MC 98432✓
COPPERSTONE # 40	1151	157			A MC 98433✓
COPPERSTONE # 41	1152	181			A MC 98957✓
COPPERSTONE # 42	1152	183			A MC 98958✓
COPPERSTONE # 43	1152	185			A MC 98959✓
COPPERSTONE # 44	1152	187			A MC 98960✓
COPPERSTONE # 45	1152	189			A MC 98961✓
COPPERSTONE # 46	1152	191			A MC 98962✓
COPPERSTONE # 47	1152	193			A MC 98963✓
COPPERSTONE # 48	1152	195			A MC 98964✓
COPPERSTONE # 49	1152	197			A MC 98965✓
COPPERSTONE # 50	1152	199			A MC 98966✓
COPPERSTONE # 51	1152	201			A MC 98967✓
COPPERSTONE # 52	1152	203			A MC 98968✓
COPPERSTONE # 53	1152	205			A MC 98969✓
COPPERSTONE # 54	1152	762			A MC 98970✓
COPPERSTONE # 55	1152	765			A MC 98971✓

RECEIVED
B.L.M. AZ STATE OFFICE

OCT 11 1984

07.45 A.M.
PHOENIX, ARIZONA

EXHIBIT "A" (CONTINUED)

NAME OF CLAIM	ORIGINAL RECORDATION		AMENDED RECORDATION		BLM SERIAL NO.
	BOOK	PAGE	BOOK	PAGE	
COPPERSTONE # 56	1152	767			A MC 98972 ✓
COPPERSTONE # 57	1152	769			A MC 98973 ✓
COPPERSTONE # 58	1152	771			A MC 98974 ✓
COPPERSTONE # 59	1152	773			A MC 98975 ✓
COPPERSTONE # 60	1152	775			A MC 98976 ✓
COPPERSTONE # 61	1152	777			A MC 98977 ✓
COPPERSTONE # 62	1152	779			A MC 98978 ✓
COPPERSTONE # 63	1152	781			A MC 98979 ✓
COPPERSTONE # 64	1173	716			A MC 108058 ✓
COPPERSTONE # 65	1173	719			A MC 108059 ✓
COPPERSTONE 101	1254	76			A MC 144884 ✓
COPPERSTONE 102	1254	79			A MC 144885 ✓
COPPERSTONE 103	1254	81			A MC 144886 ✓
COPPERSTONE 104	1254	83			A MC 144887 ✓
COPPERSTONE 105	1254	85			A MC 144888 ✓
COPPERSTONE 106	1254	87			A MC 144889 ✓
COPPERSTONE 107	1254	89			A MC 144890 ✓
COPPERSTONE 108	1254	91			A MC 144891 ✓
COPPERSTONE 109	1254	93			A MC 144892 ✓
COPPERSTONE 110	1254	95			A MC 144893 ✓
COPPERSTONE 111	1254	97			A MC 144894 ✓
COPPERSTONE 112	1254	99			A MC 144895 ✓
COPPERSTONE 113	1254	101			A MC 144896 ✓
COPPERSTONE 114	1254	103			A MC 144897 ✓
COPPERSTONE 115	1254	105			A MC 144898 ✓
COPPERSTONE 116A	1254	107	1306	793	A MC 144899 ✓
COPPERSTONE 117	1254	109			A MC 144900 ✓
COPPERSTONE 118	1254	111			A MC 144901 ✓
COPPERSTONE 119	1254	113			A MC 144902 ✓
COPPERSTONE 120	1254	115			A MC 144903 ✓
COPPERSTONE 122	1254	119			A MC 144905 ✓
COPPERSTONE 123	1254	121			A MC 144906 ✓
COPPERSTONE 124	1254	123			A MC 144907 ✓
COPPERSTONE 125	1254	125			A MC 144908 ✓
COPPERSTONE 126	1254	127			A MC 144909 ✓
COPPERSTONE 127	1254	129			A MC 144910 ✓
COPPERSTONE 129	1254	133			A MC 144912 ✓
COPPERSTONE 130	1254	135			A MC 144913 ✓
COPPERSTONE 131	1254	137			A MC 144914 ✓
COPPERSTONE 132	1254	139			A MC 144915 ✓
COPPERSTONE 133	1254	141			A MC 144916 ✓
COPPERSTONE 134	1254	143			A MC 144917 ✓
COPPERSTONE 136	1254	147			A MC 144919 ✓
COPPERSTONE 137	1254	149			A MC 144920 ✓
COPPERSTONE 138	1254	151			A MC 144921 ✓
COPPERSTONE 139	1254	153			A MC 144922 ✓
COPPERSTONE 140	1254	155			A MC 144923 ✓
COPPERSTONE 141	1254	157			A MC 144924 ✓
COPPERSTONE 142	1254	159			A MC 144925 ✓
COPPERSTONE 143	1254	161			A MC 144926 ✓
COPPERSTONE 144	1254	163			A MC 144927 ✓
COPPERSTONE 145	1254	165			A MC 144928 ✓
COPPERSTONE 146	1254	167			A MC 144929 ✓
COPPERSTONE 147	1254	169			A MC 144930 ✓
COPPERSTONE 148	1254	171			A MC 144931 ✓
COPPERSTONE 149	1254	173			A MC 144932 ✓
COPPERSTONE 150	1254	175			A MC 144933 ✓
COPPERSTONE 151	1254	177			A MC 144934 ✓
COPPERSTONE 152	1254	179			A MC 144935 ✓
COPPERSTONE 153	1254	181			A MC 144936 ✓
COPPERSTONE 154	1254	183			A MC 144937 ✓
COPPERSTONE 155	1254	185			A MC 144938 ✓
COPPERSTONE 156	1254	187			A MC 144939 ✓
COPPERSTONE 157	1254	189			A MC 144940 ✓

B.L.M. AZ STATE OFFICE

OCT 11 1984

07.45 A.M.

DUGAN ARIZONA

EXHIBIT "A" (CONTINUED)

NAME OF CLAIM	ORIGINAL RECORDATION		AMENDED RECORDATION		BLM SERIAL NO.
	BOOK	PAGE	BOOK	PAGE	
COPPERSTONE 158	1254	191			A MC 144941✓
COPPERSTONE 159	1254	193			A MC 144942✓
COPPERSTONE 160	1254	195			A MC 144943✓
COPPERSTONE 161	1254	197			A MC 144944✓
COPPERSTONE 162	1276	349			A MC 164418✓
COPPERSTONE 163	1276	355			A MC 164419✓
COPPERSTONE 164	1276	357			A MC 164420✓
COPPERSTONE 165	1276	359			A MC 164421✓
COPPERSTONE 166	1276	361			A MC 164422✓
COPPERSTONE 167	1276	363			A MC 164423✓
COPPERSTONE 168	1276	365			A MC 164424✓
COPPERSTONE 169	1276	367			A MC 164425✓
COPPERSTONE 170	1276	369			A MC 164426✓
COPPERSTONE 171	1276	371			A MC 164427✓
COPPERSTONE 172A	1276	373	1306	795	A MC 164428✓
COPPERSTONE 183A	1276	395	1306	817	A MC 164439✓
COPPERSTONE 184	1276	397			A MC 164440✓
COPPERSTONE 185	1276	398			A MC 164441✓
COPPERSTONE 186	1276	400			A MC 164442✓
COPPERSTONE 187	1276	402			A MC 164443✓
COPPERSTONE 188	1276	404			A MC 164444✓
COPPERSTONE 189	1276	406			A MC 164445✓
COPPERSTONE 190	1276	408			A MC 164446✓
COPPERSTONE 191	1276	410			A MC 164447✓
COPPERSTONE 192A	1276	412	1306	819	A MC 164448✓
COPPERSTONE 210	1276	448			A MC 164466✓
COPPERSTONE 211	1276	450			A MC 164467✓
COPPERSTONE 212	1276	452			A MC 164468✓
COPPERSTONE 213	1276	454			A MC 164469✓
COPPERSTONE 214	1276	456			A MC 164470✓
COPPERSTONE 215	1276	458			A MC 164471✓
COPPERSTONE 216	1276	460			A MC 164472✓
COPPERSTONE 217	1276	462			A MC 164473✓
COPPERSTONE 218	1276	464			A MC 164474✓
COPPERSTONE 219	1276	466			A MC 164475✓
COPPERSTONE 220	1276	468			A MC 164476✓
COPPERSTONE 221	1276	470			A MC 164477✓
COPPERSTONE 222	1276	472			A MC 164478✓
COPPERSTONE 223	1276	474			A MC 164479✓
COPPERSTONE 224	1276	476			A MC 164480✓
COPPERSTONE 225	1276	478			A MC 164481✓
COPPERSTONE 226	1276	480			A MC 164482✓
COPPERSTONE 227	1276	482			A MC 164483✓
COPPERSTONE 228	1276	484			A MC 164484✓
COPPERSTONE 229	1276	486			A MC 164485✓
COPPERSTONE 230	1276	488			A MC 164486✓
COPPERSTONE 231	1276	490			A MC 164487✓
COPPERSTONE 232	1276	492			A MC 164488✓
COPPERSTONE 233	1276	494			A MC 164489✓
COPPERSTONE 234	1276	496			A MC 164490✓
COPPERSTONE 235	1276	498			A MC 164491✓
COPPERSTONE 236	1276	500			A MC 164492✓
COPPERSTONE 237	1276	502			A MC 164493✓
COPPERSTONE 238	1276	504			A MC 164494✓
COPPERSTONE 239	1276	506			A MC 164495✓
COPPERSTONE 240	1276	508			A MC 164496✓
COPPERSTONE 241	1276	510			A MC 164497✓
COPPERSTONE 242	1276	512			A MC 164498✓
COPPERSTONE 243	1276	514			A MC 164499✓
COPPERSTONE 244	1276	516			A MC 164500✓
COPPERSTONE 245	1276	518			A MC 164501✓
COPPERSTONE 246	1276	520			A MC 164502✓
COPPERSTONE 247	1276	522			A MC 164503✓

RECEIVED
B.L.M. AZ STATE OFFICE

OCT 11 1984

07.45 A.M.
PHOENIX, ARIZONA

EXHIBIT "A" (CONTINUED)

NAME OF CLAIM	ORIGINAL RECORDATION		AMENDED RECORDATION		BLM SERIAL NO.
	BOOK	PAGE	BOOK	PAGE	
COPPERSTONE 248	1276	524			A MC 164504 ✓
COPPERSTONE 249	1276	526			A MC 164505 ✓
COPPERSTONE 250	1276	528			A MC 164506 ✓
COPPERSTONE 251	1276	530			A MC 164507 ✓
COPPERSTONE 252	1276	532			A MC 164508 ✓
COPPERSTONE 253	1276	534			A MC 164509 ✓
COPPERSTONE 254	1276	536			A MC 164510 ✓
COPPERSTONE 255	1276	538			A MC 164511 ✓
COPPERSTONE 256	1276	540			A MC 164512 ✓
COPPERSTONE 257	1276	542			A MC 164513 ✓
COPPERSTONE 258	1276	544			A MC 164514 ✓
COPPERSTONE 259	1276	546			A MC 164515 ✓
COPPERSTONE 260	1276	548			A MC 164516 ✓
COPPERSTONE 261	1276	550			A MC 164517 ✓
COPPERSTONE 262	1276	552			A MC 164518 ✓
COPPERSTONE 263	1276	554			A MC 164519 ✓
COPPERSTONE 264	1276	556			A MC 164520 ✓
COPPERSTONE 265	1276	558			A MC 164521 ✓
COPPERSTONE 266	1276	560			A MC 164522 ✓
COPPERSTONE 267	1276	562			A MC 164523 ✓
COPPERSTONE 268	1276	564			A MC 164524 ✓
COPPERSTONE 269	1276	566			A MC 164525 ✓
COPPERSTONE 270	1276	568			A MC 164526 ✓
COPPERSTONE 271	1276	570			A MC 164527 ✓
COPPERSTONE 272	1276	572			A MC 164528 ✓
COPPERSTONE 273	1276	574			A MC 164529 ✓
COPPERSTONE 274	1276	576			A MC 164530 ✓
COPPERSTONE 275	1276	578			A MC 164531 ✓
COPPERSTONE 276	1276	580			A MC 164532 ✓
COPPERSTONE 277	1276	582			A MC 164533 ✓
COPPERSTONE 278	1276	584			A MC 164534 ✓
COPPERSTONE 279	1276	586			A MC 164535 ✓
COPPERSTONE 280	1276	588			A MC 164536 ✓
COPPERSTONE 281	1276	590			A MC 164537 ✓
COPPERSTONE 282	1276	592			A MC 164538 ✓
COPPERSTONE 283	1276	594			A MC 164539 ✓
COPPERSTONE 284	1276	596			A MC 164540 ✓
COPPERSTONE 285	1276	598			A MC 164541 ✓
COPPERSTONE 286	1276	600			A MC 164542 ✓
COPPERSTONE 287	1276	602			A MC 164543 ✓
COPPERSTONE 288	1276	604			A MC 164544 ✓
COPPERSTONE 289	1276	606			A MC 164545 ✓
COPPERSTONE 290	1276	608			A MC 164546 ✓
COPPERSTONE 291	1276	610			A MC 164547 ✓
COPPERSTONE 292	1276	612			A MC 164548 ✓
COPPERSTONE 293	1276	614			A MC 164549 ✓
COPPERSTONE 294	1276	616			A MC 164550 ✓
COPPERSTONE 295	1276	618			A MC 164551 ✓
COPPERSTONE 296	1276	620			A MC 164552 ✓
COPPERSTONE 297	1276	622			A MC 164553 ✓
COPPERSTONE 298	1276	624			A MC 164554 ✓
COPPERSTONE 299	1276	626			A MC 164555 ✓
COPPERSTONE 300	1276	628			A MC 164556 ✓
COPPERSTONE 301	1276	630			A MC 164557 ✓
COPPERSTONE 302	1276	632			A MC 164558 ✓
COPPERSTONE 303	1276	634			A MC 164559 ✓
COPPERSTONE 304	1276	636			A MC 164560 ✓
COPPERSTONE 305	1276	638			A MC 164561 ✓
COPPERSTONE 306	1276	640			A MC 164562 ✓
COPPERSTONE 307	1276	642			A MC 164563 ✓
COPPERSTONE 308	1276	644			A MC 164564 ✓
COPPERSTONE 309	1276	646			A MC 164565 ✓
COPPERSTONE 310	1276	648			A MC 164566 ✓

RECEIVED
B.L.M. AZ STATE OFFICE

OCT 11 1984
07.45 A.M.
PHOENIX, ARIZONA

EXHIBIT "A" (CONTINUED)

NAME OF CLAIM	ORIGINAL RECORDATION		AMENDED RECORDATION		BLM SERIAL NO.
	BOOK	PAGE	BOOK	PAGE	
COPPERSTONE 311	1276	650			A MC 164567 ✓
COPPERSTONE 312	1276	652			A MC 164568 ✓
COPPERSTONE 313	1276	654			A MC 164569 ✓
COPPERSTONE 314	1276	656			A MC 164570 ✓
COPPERSTONE 315	1276	658			A MC 164571 ✓
COPPERSTONE 316	84-002461				A MC 220648 ✓
COPPERSTONE 317	84-002460				A MC 220649 ✓
COPPERSTONE 318	84-002462				A MC 220650 ✓
COPPERSTONE 319	84-002463				A MC 220651 ✓
COPPERSTONE 320	84-002464				A MC 220652 ✓
COPPERSTONE 321	84-002465				A MC 220653 ✓
COPPERSTONE 322	84-002466				A MC 220654 ✓
COPPERSTONE 323	84-002467				A MC 220655 ✓
COPPERSTONE 324	84-002468				A MC 220656 ✓
COPPERSTONE 325	84-002469				A MC 220657 ✓
COPPERSTONE 326	84-002470				A MC 220658 ✓
COPPERSTONE 327	84-002471				A MC 220659 ✓
COPPERSTONE 328	84-002472				A MC 220660 ✓
COPPERSTONE 329	84-002473				A MC 220661 ✓
COPPERSTONE 330	84-002474				A MC 220662 ✓
COPPERSTONE 331	84-002475				A MC 220663 ✓
COPPERSTONE 332	84-002476				A MC 220664 ✓
COPPERSTONE 333	84-002477				A MC 220665 ✓
COPPERSTONE 334	84-002478				A MC 220666 ✓
COPPERSTONE 335	84-002479				A MC 220667 ✓
COPPERSTONE 336	84-002480				A MC 220668 ✓
COPPERSTONE 337	84-002481				A MC 220669 ✓
COPPERSTONE 338	84-002482				A MC 220670 ✓
COPPERSTONE 339	84-002483				A MC 220671 ✓
COPPERSTONE 339	84-002483				A MC 220670 ✓
IRON REEF #1	1168	69			A MC 105953 ✓
IRON REEF #2	1168	72			A MC 105954 ✓
IRON REEF #3	1168	74			A MC 105955 ✓
IRON REEF #4	1168	76			A MC 105956 ✓
IRON REEF #5	1168	78			A MC 105957 ✓
IRON REEF #6	1168	80			A MC 105958 ✓
IRON REEF #7	1168	82			A MC 105959 ✓
IRON REEF #8	1168	84			A MC 105960 ✓
IRON REEF #9	1168	86			A MC 105961 ✓
IRON REEF #10	1168	88			A MC 105962 ✓

RECEIVED
B.L.M. AZ STATE OFFICE

OCT 11 1984

07.45 A.M.
PHOENIX, ARIZONA



October 10, 1984

Amoco Minerals Company

7000 South Yosemite Street
Post Office Box 3299
Englewood, Colorado 80155

Bureau of Land Management
Arizona State Office
2400 Valley Bank Center
Phoenix, Arizona 85073

RECEIVED
B.L.M. AZ STATE OFFICE

OCT 11 1984

07.45 A.M.
PHOENIX, ARIZONA

Gentlemen:

L-100064, 100065 & 100086
Copperstone Project
La Paz County, Arizona

Enclosed is one (1) copy of the unrecorded 1983 - 1984 Affidavit of Performance of Annual Work - Arizona which covers 275 unpatented lode mining claims known as the Copperstone # 1, etal, BLM serial numbers A MC 91283, etal; inclusive, BLM serial numbers A MC 208722 through 208730, respectively. and ten (10) unpatented lode mining claims known as the Iron Reef #1 through #10, inclusive, BLM serial numbers A MC 105953 through 105962, respectively.

The original Affidavit has been sent be be recorded; however, we will provide you with a copy of the recorded document when it becomes available.

Please acknowledge receipt of these documents by returning each of the following to the attention of J. J. Bensing, Supervisor, Property Records, at the above letterhead address:

1. One (1) dated and signed copy of this letter; and
2. One (1) date and time stamped copy of the Notice of Intention to Hold.

Thank you for your cooperation and assistance. Should you have any questions, please contact me at (303) 740-5295.

Yours very truly,

L. T. Gaskins
Property Records Analyst I

Enclosure

Received this ____ day of _____, 1984.

J. J. Bensing/POL File
R. E. Graichen
M. T. Nesbitt

By: _____

Title: _____



Amoco Minerals Company

7000 South Yosemite Street
Post Office Box 3299
Englewood, Colorado 80155

105953-62
91283-96
88612-14
95246-57
98423-33
98957-79
102058-59
~~144884-944~~
164418-571

November 22, 1982

Bureau of Land Management
Arizona State Office
2400 Valley Bank Center
Phoenix, Arizona 85073

Gentlemen:

L-100064, 100065, 100086
Copperstone Project
Yuma County, Arizona

Attached is the 1981/1982 Affidavit of Performance of Annual Work for the Iron Reef #1 through #10, Copperstone #1 through #65, and the Copperstone #101 through #315 unpatented lode mining claims.

Please send your receipt hereof to the attention of J. J. Bensing, Property Records Supervisor, at the above letterhead address.

Thank you for your cooperation.

Very truly yours,

L. T. Gaskins
Property Records Analyst

LTG/gk

Enclosure

J. J. Bensing

RECEIVED
B.L.M. AZ STATE OFFICE
NOV 26 1982
07:45 A.M.
PHOENIX, ARIZONA

*updated
bgw*

AFFIDAVIT OF PERFORMANCE OF ANNUAL WORK--ARIZONA

STATE OF COLORADO)
COUNTY OF ARAPAHOE) SS.

Graham L. Kelsey, being duly sworn, deposes and says that he is a citizen of the United States and more than eighteen years of age, resides at 7430 West Fremont Avenue in Littleton, Colorado, Arapahoe County, is personally acquainted with the mining claims described in Exhibit "A" attached hereto, situated in Plamosa Mining District, Yuma County, Arizona.

The location of the claim or claims by Township, Range, and Section, the book and page numbers wherein the original or latest amended location for each claim is recorded and the Bureau of Land Management serial numbers are shown on Exhibit "A", attached.

That between the 1st day of September 1981, and the 31st day of August 1982, at least \$29,000.00 dollars worth of work and improvements were done and performed upon said claims, not including the location work of said claims. Such work and improvements were made by and at the expense of Amoco Minerals Company, holder, lessee, or owner of said claims, for the purpose of complying with the laws of the United States pertaining to assessment or annual work, and Airo Drilling Co., Boyles Brothers Drilling Co., Toler & Harris Drilling Co., Longyear Drilling Co., were employed by said owner and who labored upon said claims, did said work and improvements, the same being as follows to wit: Rotary and Diamond Drilling.


The Affiant is duly authorized by Amoco Minerals Company to make this Affidavit.

Graham L. Kelsey 10/31/82
P.O. Box 3299
7000 South Yosemite Street
Englewood, Colorado 80112

STATE OF COLORADO)
COUNTY OF ARAPAHOE) SS.

The foregoing instrument was acknowledged before me this 31st day of October, 1982, by Graham L. Kelsey on behalf of Amoco Minerals Company.

IN WITNESS WHEREOF, I have here unto set my hand and affixed my notary seal the day and year first above written.



Mariann Schutz
Mariann Schutz
7000 South Yosemite Street
Englewood, Colorado 80155

My Commission Expires: February 5, 1986

RECEIVED
B.L. M. AZ STATE OFFICE
NOV 26 1982
07:45 A.M.
PHOENIX, ARIZONA

EXHIBIT A

Attached to and by reference made a part thereof that certain Affidavit of Performance of Annual Work - Arizona, dated the 31st day of October, 1982.

The following claims are located in Township 6 North, Range 19 West, Sections 6, 7, 18, 19, 20, 21, and 22; and Township 6 North, Range 20 West, Sections 1, 2, 10, 11, 12, 13, 14, 22, 23, and 24, G&S P.M., Plamosa Mining District, County of Yuma, State of Arizona.

RECEIVED
B. L. M. AZ STATE OFFICE
NOV 26 1982
07:45 A.M.
PHOENIX, ARIZONA

ORIGINAL
RECORDING INFORMATION

BLM
SERIAL NUMBER

CLAIM NAME

DOCKET PAGE

IRON REEF #1

1168 69

A MC 105953

IRON REEF #2

1168 72

A MC 105954

IRON REEF #3

1168 74

A MC 105955

IRON REEF #4

1168 76

A MC 105956

IRON REEF #5

1168 78

A MC 105957

IRON REEF #6

1168 80

A MC 105958

IRON REEF #7

1168 82

A MC 105959

IRON REEF #8

1168 84

A MC 105960

IRON REEF #9

1168 86

A MC 105961

IRON REEF #10

1128 88

A MC 105962

COPPERSTONE # 1

1128 65

A MC 91283

COPPERSTONE # 2

1128 66

A MC 91284

COPPERSTONE # 3

1128 67

A MC 91285

COPPERSTONE # 4

1128 68

A MC 91286

COPPERSTONE # 5

1128 69

A MC 91287

COPPERSTONE # 6

1128 70

A MC 91288

COPPERSTONE # 7

1128 72

A MC 91289

COPPERSTONE # 8

1128 73

A MC 91290

COPPERSTONE # 9

1128 74

A MC 91291

COPPERSTONE # 10

1128 75

A MC 91292

COPPERSTONE # 11

1128 76

A MC 91293

COPPERSTONE # 12

1128 77

A MC 91294

COPPERSTONE # 13

1128 78

A MC 91295

COPPERSTONE # 14

1128 80

A MC 91296

COPPERSTONE # 15

1129 627

A MC 88612

COPPERSTONE # 16

1129 630

A MC 88613

COPPERSTONE # 17

1129 632

A MC 88614

COPPERSTONE # 18

1131 294

A MC 95246

COPPERSTONE # 19

1131 297

A MC 95247

COPPERSTONE # 20

1131 298

A MC 95248

COPPERSTONE # 21

1131 299

A MC 95249

COPPERSTONE # 22

1131 300

A MC 95250

COPPERSTONE # 23

1131 301

A MC 95251

COPPERSTONE # 24

1131 302

A MC 95252

COPPERSTONE # 25

1131 303

A MC 95253

COPPERSTONE # 26

1131 304

A MC 95254

RECEIVED
B. L. M. AZ STATE OFFICE

NOV 26 1982

07:45 A.M.
PHOENIX, ARIZONA

CLAIM NAME	ORIGINAL RECORDING INFORMATION		BLM SERIAL NUMBER
	DOCKET	PAGE	
COPPERSTONE # 27	1131	307	A MC 95255
COPPERSTONE # 28	1131	308	A MC 95256
COPPERSTONE # 29	1131	309	A MC 95257
COPPERSTONE # 30	1151	145	A MC 98423
COPPERSTONE # 31	1151	148	A MC 98424
COPPERSTONE # 32	1151	149	A MC 98425
COPPERSTONE # 33	1151	150	A MC 98426
COPPERSTONE # 34	1151	151	A MC 98427
COPPERSTONE # 35	1151	152	A MC 98428
COPPERSTONE # 36	1151	153	A MC 98429
COPPERSTONE # 37	1151	154	A MC 98430
COPPERSTONE # 38	1151	155	A MC 98431
COPPERSTONE # 39	1151	156	A MC 98432
COPPERSTONE # 40	1151	157	A MC 98433
COPPERSTONE # 41	1152	181	A MC 98957
COPPERSTONE # 42	1152	183	A MC 98958
COPPERSTONE # 43	1152	185	A MC 98959
COPPERSTONE # 44	1152	187	A MC 98960
COPPERSTONE # 45	1152	189	A MC 98961
COPPERSTONE # 46	1152	191	A MC 98962
COPPERSTONE # 47	1152	193	A MC 98963
COPPERSTONE # 48	1152	195	A MC 98964
COPPERSTONE # 49	1152	197	A MC 98965
COPPERSTONE # 50	1152	199	A MC 98966
COPPERSTONE # 51	1152	201	A MC 98967
COPPERSTONE # 52	1152	203	A MC 98968
COPPERSTONE # 53	1152	205	A MC 98969
COPPERSTONE # 54	1152	763	A MC 98970
COPPERSTONE # 55	1152	765	A MC 98971
COPPERSTONE # 56	1152	767	A MC 98972
COPPERSTONE # 57	1152	769	A MC 98973
COPPERSTONE # 58	1152	771	A MC 98974
COPPERSTONE # 59	1152	773	A MC 98975
COPPERSTONE # 60	1152	775	A MC 98976
COPPERSTONE # 61	1152	777	A MC 98977
COPPERSTONE # 62	1152	779	A MC 98978
COPPERSTONE # 63	1152	781	A MC 98979
COPPERSTONE # 64	1173	716	A MC 108058
COPPERSTONE # 65	1173	719	A MC 108059
COPPERSTONE 101	1254	76	A MC 144884
COPPERSTONE 102	1254	79	A MC 144885
COPPERSTONE 103	1254	81	A MC 144886
COPPERSTONE 104	1254	83	A MC 144887

RECEIVED
B. L. M. AZ STATE OFFICE
NOV 26 1982
07:45 A. M.
PHOENIX, ARIZONA

CLAIM NAME	ORIGINAL RECORDING INFORMATION		BLM SERIAL NUMBER
	DOCKET	PAGE	
COPPERSTONE 105	1254	85	A MC 144888
COPPERSTONE 106	1254	87	A MC 144889
COPPERSTONE 107	1254	89	A MC 144890
COPPERSTONE 108	1254	91	A MC 144891
COPPERSTONE 109	1254	93	A MC 144892
COPPERSTONE 110	1254	95	A MC 144893
COPPERSTONE 111	1254	97	A MC 144894
COPPERSTONE 112	1254	99	A MC 144895
COPPERSTONE 113	1254	101	A MC 144896
COPPERSTONE 114	1254	103	A MC 144897
COPPERSTONE 115	1254	105	A MC 144898
COPPERSTONE 116	1254	107	A MC 144899
COPPERSTONE 117	1254	109	A MC 144900
COPPERSTONE 118	1254	111	A MC 144901
COPPERSTONE 119	1254	113	A MC 144902
COPPERSTONE 120	1254	115	A MC 144903
COPPERSTONE 121	1254	117	A MC 144904
COPPERSTONE 122	1254	119	A MC 144905
COPPERSTONE 123	1254	121	A MC 144906
COPPERSTONE 124	1254	123	A MC 144907
COPPERSTONE 125	1254	125	A MC 144908
COPPERSTONE 126	1254	127	A MC 144909
COPPERSTONE 127	1254	129	A MC 144910
COPPERSTONE 128	1254	131	A MC 144911
COPPERSTONE 129	1254	133	A MC 144912
COPPERSTONE 130	1254	135	A MC 144913
COPPERSTONE 131	1254	137	A MC 144914
COPPERSTONE 132	1254	139	A MC 144915
COPPERSTONE 133	1254	141	A MC 144916
COPPERSTONE 134	1254	143	A MC 144917
COPPERSTONE 135	1254	145	A MC 144918
COPPERSTONE 136	1254	147	A MC 144919
COPPERSTONE 137	1254	149	A MC 144920
COPPERSTONE 138	1254	151	A MC 144921
COPPERSTONE 139	1254	153	A MC 144922
COPPERSTONE 140	1254	155	A MC 144923
COPPERSTONE 141	1254	157	A MC 144924
COPPERSTONE 142	1254	159	A MC 144925
COPPERSTONE 143	1254	161	A MC 144926
COPPERSTONE 144	1254	163	A MC 144927
COPPERSTONE 145	1254	165	A MC 144928
COPPERSTONE 146	1254	167	A MC 144929
COPPERSTONE 147	1254	169	A MC 144930

RECEIVED
B. L. M. AZ STATE OFFICE
NOV 26 1982
07:45 A. M.
PHOENIX, ARIZONA

CLAIM NAME	ORIGINAL RECORDING INFORMATION	
	DOCKET	PAGE
COPPERSTONE 148	1254	171
COPPERSTONE 149	1254	173
COPPERSTONE 150	1254	175
COPPERSTONE 151	1254	177
COPPERSTONE 152	1254	179
COPPERSTONE 153	1254	181
COPPERSTONE 154	1254	183
COPPERSTONE 155	1254	185
COPPERSTONE 156	1254	187
COPPERSTONE 157	1254	189
COPPERSTONE 158	1254	191
COPPERSTONE 159	1254	193
COPPERSTONE 160	1254	195
COPPERSTONE 161	1254	197
COPPERSTONE 162	1276	349
COPPERSTONE 163	1276	355
COPPERSTONE 164	1276	357
COPPERSTONE 165	1276	359
COPPERSTONE 166	1276	361
COPPERSTONE 167	1276	363
COPPERSTONE 168	1276	365
COPPERSTONE 169	1276	367
COPPERSTONE 170	1276	369
COPPERSTONE 171	1276	371
COPPERSTONE 172	1276	373
COPPERSTONE 173	1276	375
COPPERSTONE 174	1276	377
COPPERSTONE 175	1276	379
COPPERSTONE 176	1276	381
COPPERSTONE 177	1276	383
COPPERSTONE 178	1276	385
COPPERSTONE 179	1276	387
COPPERSTONE 180	1276	389
COPPERSTONE 181	1276	391
COPPERSTONE 182	1276	393
COPPERSTONE 183	1276	395
COPPERSTONE 184	1276	397
COPPERSTONE 185	1276	398
COPPERSTONE 186	1276	400
COPPERSTONE 187	1276	402
COPPERSTONE 188	1276	404
COPPERSTONE 189	1276	406
COPPERSTONE 190	1276	408

BLM
SERIAL NUMBER

A MC 144931
A MC 144932
A MC 144933
A MC 144934
A MC 144935
A MC 144936
A MC 144937
A MC 144938
A MC 144939
A MC 144940
A MC 144941
A MC 144942
A MC 144943
A MC 144944
A MC 164418
A MC 164419
A MC 164420
A MC 164421
A MC 164422
A MC 164423
A MC 164424
A MC 164425
A MC 164426
A MC 164427
A MC 164428
A MC 164429
A MC 164430
A MC 164431
A MC 164432
A MC 164433
A MC 164434
A MC 164435
A MC 164436
A MC 164437
A MC 164438
A MC 164439
A MC 164440
A MC 164441
A MC 164442
A MC 164443
A MC 164444
A MC 164445
A MC 164446

NOV 26 1982

07:45 A. M.
Page 5 PHOENIX, ARIZONA

ORIGINAL
RECORDING INFORMATION
DOCKET PAGE

CLAIM NAME
COPPERSTONE 191
COPPERSTONE 192
COPPERSTONE 193
COPPERSTONE 194
COPPERSTONE 195
COPPERSTONE 196
COPPERSTONE 197
COPPERSTONE 198
COPPERSTONE 199
COPPERSTONE 200
COPPERSTONE 201
COPPERSTONE 202
COPPERSTONE 203
COPPERSTONE 204
COPPERSTONE 205
COPPERSTONE 206
COPPERSTONE 207
COPPERSTONE 208
COPPERSTONE 209
COPPERSTONE 210
COPPERSTONE 211
COPPERSTONE 212
COPPERSTONE 213
COPPERSTONE 214
COPPERSTONE 215
COPPERSTONE 216
COPPERSTONE 217
COPPERSTONE 218
COPPERSTONE 219
COPPERSTONE 220
COPPERSTONE 221
COPPERSTONE 222
COPPERSTONE 223
COPPERSTONE 224
COPPERSTONE 225
COPPERSTONE 226
COPPERSTONE 227
COPPERSTONE 228
COPPERSTONE 229
COPPERSTONE 230
COPPERSTONE 231
COPPERSTONE 232
COPPERSTONE 233

1276 410
1276 412
1276 414
1276 416
1276 418
1276 420
1276 422
1276 424
1276 426
1276 428
1276 430
1276 432
1276 434
1276 436
1276 438
1276 440
1276 442
1276 444
1276 446
1276 448
1276 450
1276 452
1276 454
1276 456
1276 458
1276 460
1276 462
1276 464
1276 466
1276 468
1276 470
1276 472
1276 474
1276 476
1276 478
1276 480
1276 482
1276 484
1276 486
1276 488
1276 490
1276 492
1276 494

BLM
SERIAL NUMBER

A MC 164447
A MC 164448
A MC 164449
A MC 164450
A MC 164451
A MC 164452
A MC 164453
A MC 164454
A MC 164455
A MC 164456
A MC 164457
A MC 164458
A MC 164459
A MC 164460
A MC 164461
A MC 164462
A MC 164463
A MC 164464
A MC 164465
A MC 164466
A MC 164467
A MC 164468
A MC 164469
A MC 164470
A MC 164471
A MC 164472
A MC 164473
A MC 164474
A MC 164475
A MC 164476
A MC 164477
A MC 164478
A MC 164479
A MC 164480
A MC 164481
A MC 164482
A MC 164483
A MC 164484
A MC 164485
A MC 164486
A MC 164487
A MC 164488
A MC 164489

RECEIVED
B. L. M. AZ STATE OFFICE

NOV 26 1982

Page 6
07:45 A.M.
PHOENIX, ARIZONA

CLAIM NAME	ORIGINAL RECORDING INFORMATION		BLM SERIAL NUMBER
	DOCKET	PAGE	
COPPERSTONE 234	1276	496	A MC 164490
COPPERSTONE 235	1276	498	A MC 164491
COPPERSTONE 236	1276	500	A MC 164492
COPPERSTONE 237	1276	502	A MC 164493
COPPERSTONE 238	1276	504	A MC 164494
COPPERSTONE 239	1276	506	A MC 164495
COPPERSTONE 240	1276	508	A MC 164496
COPPERSTONE 241	1276	510	A MC 164497
COPPERSTONE 242	1276	512	A MC 164498
COPPERSTONE 243	1276	514	A MC 164499
COPPERSTONE 244	1276	516	A MC 164500
COPPERSTONE 245	1276	518	A MC 164501
COPPERSTONE 246	1276	520	A MC 164502
COPPERSTONE 247	1276	522	A MC 164503
COPPERSTONE 248	1276	524	A MC 164504
COPPERSTONE 249	1276	526	A MC 164505
COPPERSTONE 250	1276	528	A MC 164506
COPPERSTONE 251	1276	530	A MC 164507
COPPERSTONE 252	1276	532	A MC 164508
COPPERSTONE 253	1276	534	A MC 164509
COPPERSTONE 254	1276	536	A MC 164510
COPPERSTONE 255	1276	538	A MC 164511
COPPERSTONE 256	1276	540	A MC 164512
COPPERSTONE 257	1276	542	A MC 164513
COPPERSTONE 258	1276	544	A MC 164514
COPPERSTONE 259	1276	546	A MC 164515
COPPERSTONE 260	1276	548	A MC 164516
COPPERSTONE 261	1276	550	A MC 164517
COPPERSTONE 262	1276	552	A MC 164518
COPPERSTONE 263	1276	554	A MC 164519
COPPERSTONE 264	1276	556	A MC 164520
COPPERSTONE 265	1276	558	A MC 164521
COPPERSTONE 266	1276	560	A MC 164522
COPPERSTONE 267	1276	562	A MC 164523
COPPERSTONE 268	1276	564	A MC 164524
COPPERSTONE 269	1276	566	A MC 164525
COPPERSTONE 270	1276	568	A MC 164526
COPPERSTONE 271	1276	570	A MC 164527
COPPERSTONE 272	1276	572	A MC 164528
COPPERSTONE 273	1276	574	A MC 164529
COPPERSTONE 274	1276	576	A MC 164530
COPPERSTONE 275	1276	578	A MC 164531
COPPERSTONE 276	1276	580	A MC 164532

RECEIVED
B. L. M. AZ STATE OFFICE
NOV 26 1982
07:45 A. M.
PHOENIX, ARIZONA

CLAIM NAME	ORIGINAL RECORDING INFORMATION		BLM SERIAL NUMBER
	DOCKET	PAGE	
COPPERSTONE 277	1276	582	A MC 164533
COPPERSTONE 278	1276	584	A MC 164534
COPPERSTONE 279	1276	586	A MC 164535
COPPERSTONE 280	1276	588	A MC 164536
COPPERSTONE 281	1276	590	A MC 164537
COPPERSTONE 282	1276	592	A MC 164538
COPPERSTONE 283	1276	594	A MC 164539
COPPERSTONE 284	1276	596	A MC 164540
COPPERSTONE 285	1276	598	A MC 164541
COPPERSTONE 286	1276	600	A MC 164542
COPPERSTONE 287	1276	602	A MC 164543
COPPERSTONE 288	1276	604	A MC 164544
COPPERSTONE 289	1276	606	A MC 164545
COPPERSTONE 290	1276	608	A MC 164546
COPPERSTONE 291	1276	610	A MC 164547
COPPERSTONE 292	1276	612	A MC 164548
COPPERSTONE 293	1276	614	A MC 164549
COPPERSTONE 294	1276	616	A MC 164550
COPPERSTONE 295	1276	618	A MC 164551
COPPERSTONE 296	1276	620	A MC 164552
COPPERSTONE 297	1276	622	A MC 164553
COPPERSTONE 298	1276	624	A MC 164554
COPPERSTONE 299	1276	626	A MC 164555
COPPERSTONE 300	1276	628	A MC 164556
COPPERSTONE 301	1276	630	A MC 164557
COPPERSTONE 302	1276	632	A MC 164558
COPPERSTONE 303	1276	634	A MC 164559
COPPERSTONE 304	1276	636	A MC 164560
COPPERSTONE 305	1276	638	A MC 164561
COPPERSTONE 306	1276	640	A MC 164562
COPPERSTONE 307	1276	642	A MC 164563
COPPERSTONE 308	1276	644	A MC 164564
COPPERSTONE 309	1276	646	A MC 164565
COPPERSTONE 310	1276	648	A MC 164566
COPPERSTONE 311	1276	650	A MC 164567
COPPERSTONE 312	1276	652	A MC 164568
COPPERSTONE 313	1276	654	A MC 164569
COPPERSTONE 314	1276	656	A MC 164570
COPPERSTONE 315	1276	658	A MC 164571

DKT 1308 FILE 961

MICROFILMED

STATE OF ARIZONA

County of Yuma

ss. 22554

I hereby certify that the within instrument was filed and recorded

at the request of Amoco
Metals Company

1982 NOV 15 PM 9 06 M.

Docket 1308

on page 953-961

Witness my hand and official seal
the day and year aforesaid.

GLENYS E. SCHMITT

County Recorder

Elizabeth A. Burton

8.00
1.00

P.O. Box 3299

Englewood, Colo.

80151

INDEXED

RECEIVED
B.L.M. AZ STATE OFFICE

NOV 26 1982

07:45 A.M.
PHOENIX, ARIZONA

NOTICE!!

These documents have been scanned!

Do not place un-scanned documents beneath this notice!

Do not remove this notice from this file!

GPO Jacket No. 560-102
Print Order 61540
Rise Business Services, LLC
Job=AZ15 8/14/2019



Box Number= AZ15217



Claim Begin-End: AMC144884-AMC144944

5 Miscellaneous



AZ15217-6

AMC141709-AMC144884

**NO
DOCUMENTS
FOUND**

NO DOCUMENTS FOUND
NO DOCUMENTS FOUND

NOTICE!!

These documents have been scanned!

Do not place un-scanned documents beneath this notice!

Do not remove this notice from this file!

GPO Jacket No. 560-102
Print Order 61540
Rise Business Services, LLC
Job=AZ15 8/14/2019



Box Number= AZ15217



Claim Begin-End: AMC144884-AMC144944

6 Location Notices-Amendments and Supporting Documents



AZ15217-6

AMC141709-AMC144884



Amoco Minerals Company

7000 South Yosemite Street
Post Office Box 3299
Englewood, Colorado 80155

November 25, 1981

ARIZONA STATE OFFICE
BU. LAND MANAGEMENT

DEC 9 1981

Bureau of Land Management
Arizona State Office
2400 Valley Bank Center
Phoenix, Arizona 85073

7:45 A.M.
PHOENIX, ARIZONA

Dear Sirs:

Attached herewith please find our check in the amount of \$305.00, as the fee for filing the enclosed copies of the Copperstone 101-161 lode mining claims situated in Yuma County, Arizona, and recorded there on November 10, 1981

Very truly yours,

Frederick L. Smith
Land Representative

FLS:ce

Enclosure



Amoco Minerals Company

7000 South Yosemite Street
Post Office Box 3299
Englewood, Colorado 80155

November 9, 1982

Bureau of Land Management
Arizona State Office
2400 Valley Bank Center
Phoenix, Arizona 85073

Gentlemen:

Recently you were provided unrecorded copies of Location Notices and Amended Location Notices for our Copperstone Claims in Yuma County, Arizona. Please find enclosed copies of the recorded notices for your records as follows:

Amended Location Notices:

Copperstone	116A	A MC	<u>144899</u>
Copperstone	172A	A MC	164428
Copperstone	183A	A MC	164439
Copperstone	192A	A MC	164448

Location Notices:

Copperstone	173R through 182R	A MC - 187304-187313
Copperstone	193R through 209R	A MC - 187314-187330

Please acknowledge receipt of the above listed recorded copies by signing one copy of this letter and returning to my attention at the above letter-head address.

Very truly yours,

J. J. Bensing
Supervisor, Property Records

JJB/ms

Enclosure

Received this _____ day of _____, 1982.

By: _____

144899

updated

ARIZONA

AMENDED AND ADDITIONAL CERTIFICATE OF LOCATION OF LODE MINING CLAIM

THIS IS TO CERTIFY THAT Cyprus Mines Corporation, a corporation, owner of the Copperstone 101 Lode Mining Claim originally located on 9/12/81 and recorded in Book 1254, Page(s) 76 of La Paz County, Arizona, hereby amends, locates, and claims in compliance with all federal, state and local laws and customs applicable thereto the following described valuable lode or vein mineral deposit:

The name of this claim is the Copperstone 101 Lode Mining Claim. This claim is 1500 feet in length and 600 feet in width. The general course of this claim is North-South and it is situated in the Plomosa Mining District, La Paz County, Arizona. The monument at which this location notice is posted lies within the boundaries of the claim within approximately 25 feet of Corner No. 1. This claim runs from the location monument on which this notice is posted 1495 feet in a north direction to the North end line and 5 feet in a southerly direction to the South end line and is also marked by six monuments, one at each corner and one at the center of each end line of the claim, making the claim in the form of a parallelogram. The location monument at which this notice is posted is situated within Section 2, T. 6 North, R. 20 West, G.&S.R.M., and this claim encompasses portions of the quarter section, subdivision(s), Section(s), Township and Range as follows:

Section 2: SW 1/4 & SE 1/4, T. 6 N., R. 20 W., G. & S. R. M.

The locality of this claim with reference to some natural object or permanent monument and additional information (if any) concerning its locality are as follows:

beginning at the Northwest corner of Section 13, T. 6 North R. 20 West, G.&S.R.M., thence north 6000 feet, and west 1200 feet to Corner No. 1; thence west 300 feet to the South End Center; thence west 300 feet to Corner No. 2; thence north 1500 feet to Corner No. 3; thence east 300 feet to the North End Center; thence east 300 feet to Corner No. 4; thence south 1500 feet to Corner No. 1.

This Certificate is prepared, posted, and recorded as an amendment of the original location for the purposes of appropriating under the Mining Law of 1872, as amended, and the laws of the State of Arizona all ground within the boundaries herein defined, and for the purpose of correcting any error, irregularity, omission, incompleteness or defect, if any, which may have existed or may exist in the original location or record thereof, and is made without waiver, abandonment or release of any rights acquired or held under or by virtue of said original location and to secure all the benefits of the mining law. In the event said original location is found to be void, or ineffective for any reason, then this location shall be an original location and this certificate an original certificate.


DATED AND POSTED on the ground the 3rd day of April, 1986.

RECEIVED
B.L.M. AZ STATE OFFICE

JUN 13 1986

7:45 A.M.
PHOENIX, ARIZONA

Locator(s) Cyprus Mines Corporation
P. O. Box 3299
Englewood, Colorado 80155
By [Signature], Agent



2373

RECORDED IN OFFICIAL RECORDS
OF LA PAZ COUNTY, ARIZONA

MAY 12 11 37 AM '86

Lois K. Hesse, COUNTY RECORDER

FEE

5-

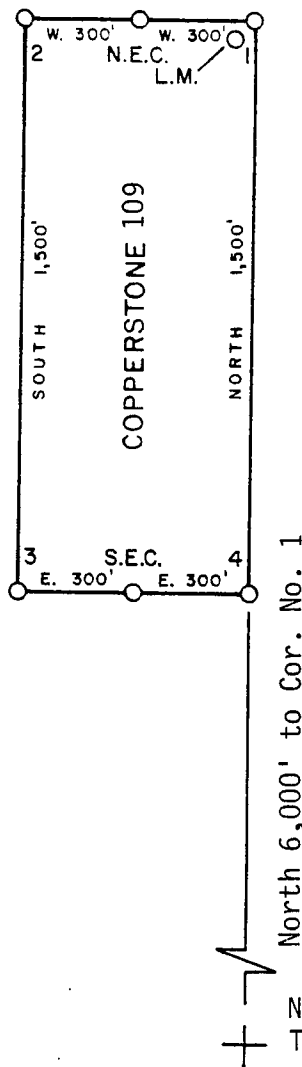
PGS

3-3

INDEXED
MICROFILMED

PLAT OF LODE CLAIM

(To be Attached to Recorded Copy of Amended and Additional
Certificate of Location Pursuant to A. R. S. & 27-203)



1. Name of Claim Copperstone 109
2. Type of Claim Lode
3. The Claim is located in Sections 2, 11, Township 6N,
Range 20W, G. & S. R. M.
4. Scale: 1" = 500'
5. The Claim is situated in La Paz, County, Arizona.
6. Type of corner and location monuments used: 4" diameter P.V.C.

Instructions for Completion:

- RECEIVED**
B.L.M. AZ STATE OFFICE
JUN 13 1986
7:45
PHOENIX, AZ
- (i) If land is surveyed, a corner of the claim must be tied by a course and distance to a monument of the Public Land Survey; if the land is unsurveyed, a corner must be tied by course and distance to an established survey monument of a United States Government Agency or a United States Mineral Monument; if no such monuments are available, one corner of the claim must be tied by course and distance to some prominent natural object or other permanent monument as shown on Plat.
 - (ii) North arrow must be shown on Plat.
 - (iii) Bearing and distances between corners must be shown on Plat.

ARIZONA

AMENDED AND ADDITIONAL CERTIFICATE OF LOCATION OF LOBE MINING CLAIM

THIS IS TO CERTIFY THAT Cyprus Mines Corporation, a corporation, owner of the Copperstone 109 Lode Mining Claim originally located on 9/12/81 and recorded in Book 1254, Page(s) 93 of La Paz County, Arizona, hereby amends, locates, and claims in compliance with all federal, state and local laws and customs applicable thereto the following described valuable lode or vein mineral deposit:

The name of this claim is the Copperstone 109 Lode Mining Claim. This claim is 1500 feet in length and 600 feet in width. The general course of this claim is North-South and it is situated in the Plomosa Mining District, La Paz County, Arizona. The monument at which this location notice is posted lies within the boundaries of the claim within approximately 25 feet of Corner No. 1. This claim runs from the location monument on which this notice is posted 1495 feet in a southerly direction to the South end line and 5 feet in a northerly direction to the North end line and is also marked by six monuments, one at each corner and one at the center of each end line of the claim, making the claim in the form of a parallelogram. The location monument at which this notice is posted is situated within Section 2, T. 6 North, R. 20 West, G.&S.R.M., and this claim encompasses portions of the quarter section, subdivision(s), Section(s), Township and Range as follows:

Section 2: SE 1/4; Section 11: NE 1/4
T. 6 N., R. 20 W., G. & S. R. M.

The locality of this claim with reference to some natural object or permanent monument and additional information (if any) concerning its locality are as follows:

beginning at the Northwest corner of Section 13, T. 6 North R. 20 West, G.&S.R.M., thence north 6000 feet, and — feet to Corner No. 1;
 thence west 300 feet to the north End Center;
 thence west 300 feet to Corner No. 2;
 thence south 1500 feet to Corner No. 3;
 thence east 300 feet to the south End Center;
 thence east 300 feet to Corner No. 4;
 thence north 1500 feet to Corner No. 1.

This Certificate is prepared, posted, and recorded as an amendment of the original location for the purposes of appropriating under the Mining Law of 1872, as amended, and the laws of the State of Arizona all ground within the boundaries herein defined, and for the purpose of correcting any error, irregularity, omission, incompleteness or defect, if any, which may have existed or may exist in the original location or record thereof, and is made without waiver, abandonment or release of any rights acquired or held under or by virtue of said original location and to secure all the benefits of the mining law. In the event said original location is found to be void, or ineffective for any reason, then this location shall be an original location and this certificate an original certificate.

DATED AND POSTED on the ground the 3rd day of April, 1986.

RECEIVED

B.L.M. AZ STATE OFFICE

JUN 13 1986

7:45 A.M.

PHOENIX, ARIZONA

Locator(s) Cyprus Mines Corporation

P. O. Box 3299

Englewood, Colorado 80155

By Howe B. L., Agent

INDEXED
MICROFILMED

State of Arizona ss 25376
County of Yuma

I hereby certify that the within instrument
was filed and recorded at the request of
Amoco Minerals Co.

1981 NOV 10 PM 2 48

Docket 1254

Page 91-92

Witness my hand and official seal the day
and year aforesaid.

GLENYS E. SCHMITT

Glenys E. Schmitt
County Recorder
Deputy Recorder

35



ARIZONA STATE OFFICE
BU. LAND MANAGEMENT

DEC 9 1981

7:45 A.M.
PHOENIX, ARIZONA

LOCATION CERTIFICATE

DKT 1254 PAGE 91

KNOW ALL MEN BY THESE PRESENTS, that BRAD WELLINGTON AS AGENT FOR
AMOCO MINERALS COMPANY

has located the COPPERSTONE 108 Lode Mining Claim, and by this certificate, and by right of discovery and location, claim 1500 feet, linear and horizontal measurement along the vein thereof, with all its dips, angles and variations as allowed by law, together with 300 feet on each side of the middle of said vein at the surface, and all veins, lodes, ledges, deposits and surface ground within the lines of said claim, situated in the PLOMOSA Mining District, County of YUMA and State of Arizona, located in the S. 13 S.E. 1/4, SEC. 2 & N.E. 1/4, SEC. 11,

R. 20 W., T. 6 N., G & SRM., and described by the metes and bounds as follows, to-wit:

Beginning at Corner No. 1; WHENCE THE N.W. CORNER OF SECTION 13, T. 6 N, R. 20 W., G & SRM BEARS S 11° 18' 36" E 6,118.8'

Thence 600 feet EAST to corner No. 2;

Thence 1500 feet SOUTH to corner No. 3;

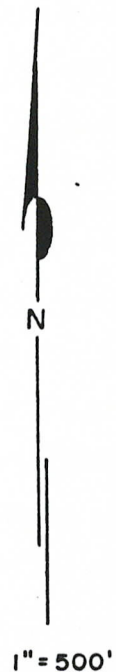
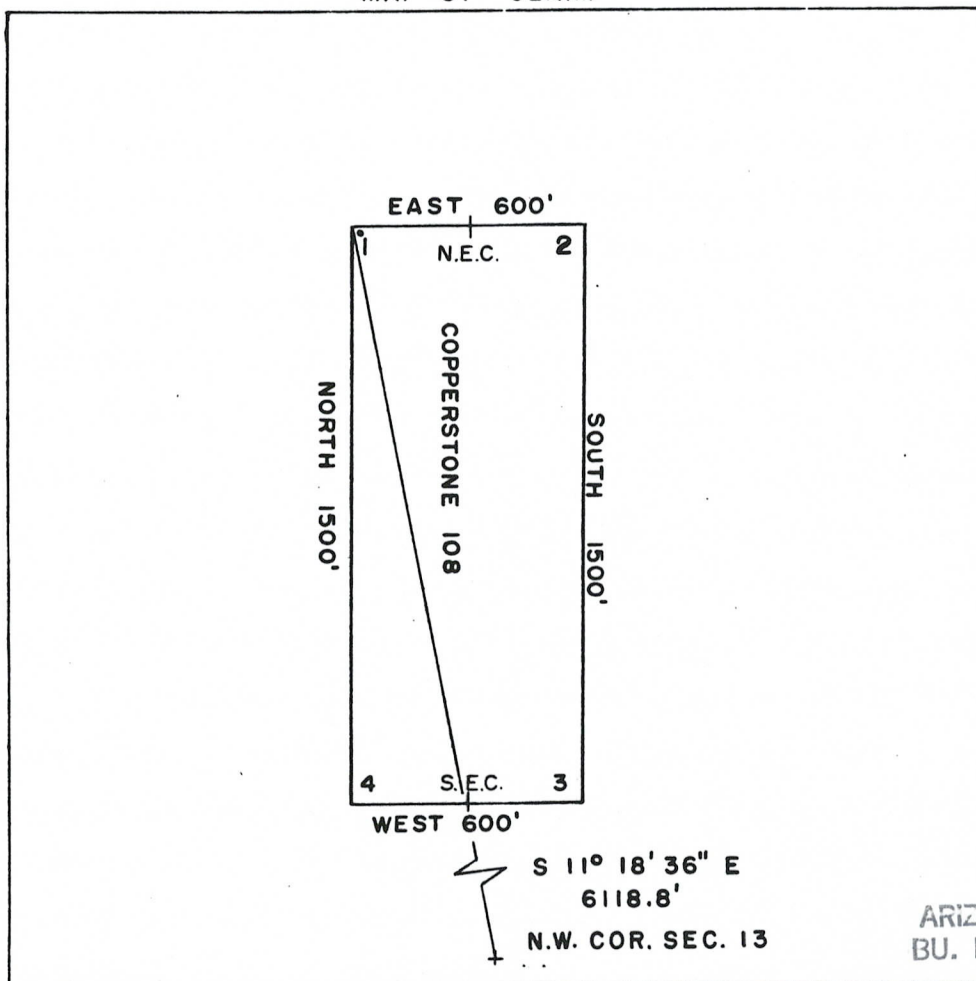
Thence 600 feet WEST to corner No. 4;

Thence 1500 feet NORTH to corner No. 1, the place of beginning

ALL MONUMENTS ARE 4" DIAMETER P.V.C.

THE LOCATION NOTICE IS POSTED AT CORNER NO. 1, THE N.W. CORNER OF THIS CLAIM.

MAP OF CLAIM



ARIZONA STATE OFFICE
 BU. LAND MANAGEMENT

DEC 9 1981

Said lode was discovered on SEPT. 12, 1981


and located on SEPT. 12, 1981

Dated: SEPT. 29, 1981

Brad Kelly 7:45 A.M.
 PHOENIX, ARIZONA
 RW CONSULTANTS INC., AGENT,
 AMOCO MINERALS COMPANY
 333 W. HAMPDEN AVENUE
 ENGLEWOOD, COLORADO 80110

A MC 144891

16- 2372



RECORDED IN OFFICIAL RECORDS
OF LA PAZ COUNTY, ARIZONA

MAY 12 11 37 AM '86

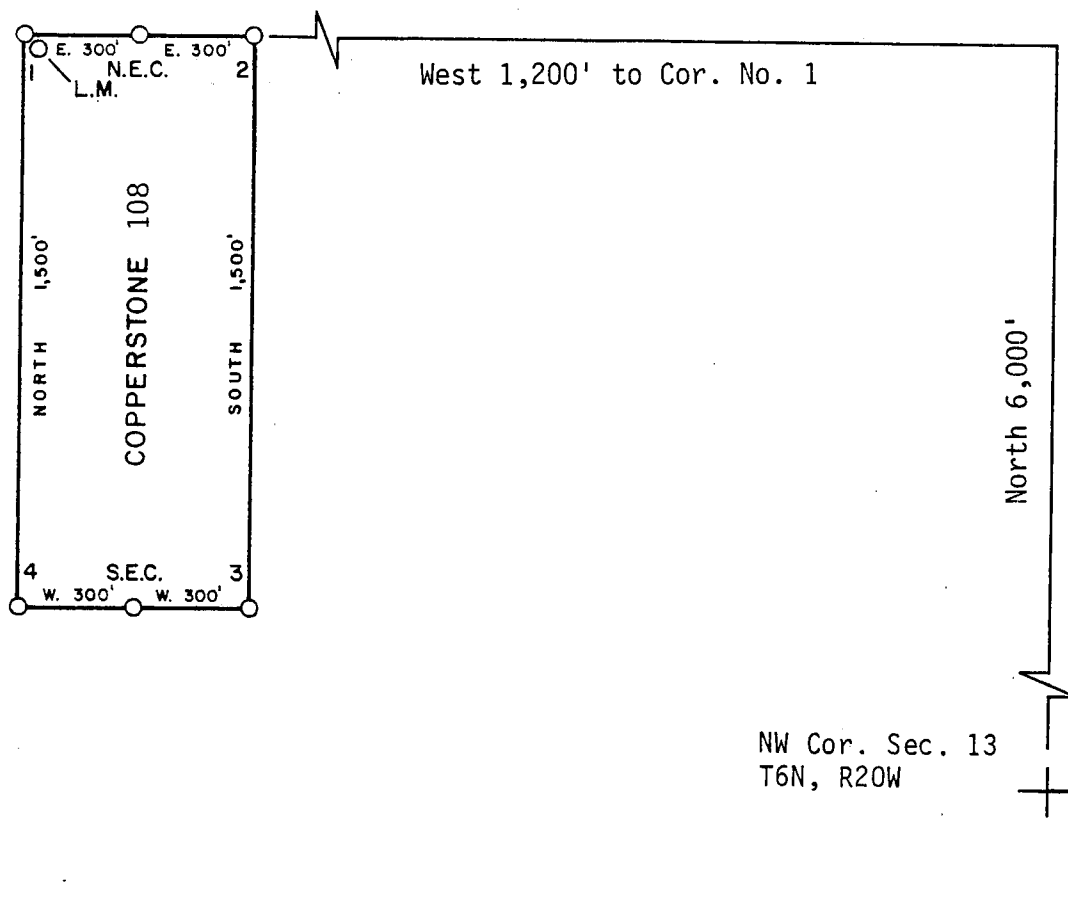
Lois K. Hesse, COUNTY RECORDER

FEE 5- POS 2-3

INDEXED
MICROFILMED

PLAT OF LODE CLAIM

(To be Attached to Recorded Copy of Amended and Additional
Certificate of Location Pursuant to A. R. S. & 27-203)



1. Name of Claim Copperstone 108
2. Type of Claim Lode
3. The Claim is located in Sections 2, 11, Township 6N, Range 20W, G. & S. R. M.
4. Scale: 1" = 500'
5. The Claim is situated in La Paz, County, Arizona.
6. Type of corner and location monuments used: 4" diameter P.V.C.

Instructions for Completion:

- RECEIVED
B.L.M. AZ STATE OFFICE
JUN 13 1986
7:45 A.M.
PHOENIX, ARIZONA
- (i) If land is surveyed, a corner of the claim must be tied by a course and distance to a monument of the Public Land Survey; if the land is surveyed, a corner must be tied by course and distance to an established survey monument of a United States Government Agency or a United States Mineral Monument; if no such monuments are available, one corner of the claim must be tied by course and distance to some prominent natural object or other permanent monument as shown on Plat.
- (ii) North arrow must be shown on Plat.
- (iii) Bearing and distances between corners must be shown on Plat.

ARIZONA

AMENDED AND ADDITIONAL CERTIFICATE OF LOCATION OF LOBE MINING CLAIM

THIS IS TO CERTIFY THAT Cyprus Mines Corporation, a corporation, owner of the Copperstone 108 Lode Mining Claim originally located on 9/12/81 and recorded in Book 1254, Page(s) 91 of La Paz County, Arizona, hereby amends, locates, and claims in compliance with all federal, state and local laws and customs applicable thereto the following described valuable lode or vein mineral deposit:

The name of this claim is the Copperstone 108 Lode Mining Claim. This claim is 1500 feet in length and 600 feet in width. The general course of this claim is North-South and it is situated in the Plomosa Mining District, La Paz County, Arizona. The monument at which this location notice is posted lies within the boundaries of the claim within approximately 25 feet of Corner No. 1. This claim runs from the location monument on which this notice is posted 1495 feet in a southerly direction to the South end line and 5 feet in a northly direction to the North end line and is also marked by six monuments, one at each corner and one at the center of each end line of the claim, making the claim in the form of a parallelogram. The location monument at which this notice is posted is situated within Section 2, T. 6 North, R. 20 West, G.&S.R.M., and this claim encompasses portions of the quarter section, subdivision(s), Section(s), Township and Range as follows:

Section 2: SE 1/4; Section 11: NE 1/4
T. 6 N., R. 20 W., G. & S. R. M.

The locality of this claim with reference to some natural object or permanent monument and additional information (if any) concerning its locality are as follows:

beginning at the Northwest corner of Section 13, T. 6 North R. 20 West, G.&S.R.M., thence north 6000 feet, and west 1200 feet to Corner No. 1; thence east 300 feet to the North End Center; thence east 300 feet to Corner No. 2; thence south 1500 feet to Corner No. 3; thence west 300 feet to the South End Center; thence west 300 feet to Corner No. 4; thence north 1500 feet to Corner No. 1.

This Certificate is prepared, posted, and recorded as an amendment of the original location for the purposes of appropriating under the Mining Law of 1872, as amended, and the laws of the State of Arizona all ground within the boundaries herein defined, and for the purpose of correcting any error, irregularity, omission, incompleteness or defect, if any, which may have existed or may exist in the original location or record thereof, and is made without waiver, abandonment or release of any rights acquired or held under or by virtue of said original location and to secure all the benefits of the mining law. In the event said original location is found to be void, or ineffective for any reason, then this location shall be an original location and this certificate an original certificate.

DATED AND POSTED on the ground the 3rd day of April, 1986.

RECEIVED
B.L.M. AZ STATE OFFICE

JUN 13 1986

7:45 A.M.
PHOENIX, ARIZONA

Locator(s) Cyprus Mines Corporation
P. O. Box 3299
Englewood, Colorado, 80155

By John Bill, Agent

INDEXED.
MICROFILMED

State of Arizona ss 25375
County of Yuma


I hereby certify that the within instrument
was filed and recorded at the request of
Amoco Minerals Co.
1981 NOV 10 PM 2 48
Docket 1254
Page 89-90

Witness my hand and official seal the day
and year aforesaid.

GLENYS E. SCHMITT

Glenys E. Schmitt
County Recorder
Deputy Recorder

300



ARIZONA STATE OFFICE
BU. LAND MANAGEMENT

DEC 9 1981

7:45 A.M.
PHOENIX, ARIZONA

DKT 1254 PAGE 89

KNOW ALL MEN BY THESE PRESENTS, that BRAD WELLINGTON AS AGENT FOR
AMOCO MINERALS COMPANY

has located the COPPERSTONE 107 Lode Mining Claim, and by this certificate, and by right of discovery and location, claim 1500 feet, linear and horizontal measurement along the vein thereof, with all its dips, angles and variations as allowed by law, together with 300 feet on each side of the middle of said vein at the surface, and all veins, lodes, ledges, deposits and surface ground within the lines of said claim, situated in the PLOMOSA Mining District, County of YUMA and State of Arizona, located in the S.W. & S.E. 1/4, SEC. 2 & N.W. & N.E. 1/4, SEC. 11,

R. 20 W., T. 6 N., G & SRM., and described by the metes and bounds as follows, to-wit:

Beginning at Corner No. 1; WHENCE THE N.W. CORNER OF SECTION 13, T. 6 N, R. 20 W., G & SRM BEARS S 11° 18' 36" E 6,118.8'

Thence 600 feet WEST to corner No. 2;

Thence 1500 feet SOUTH to corner No. 3;

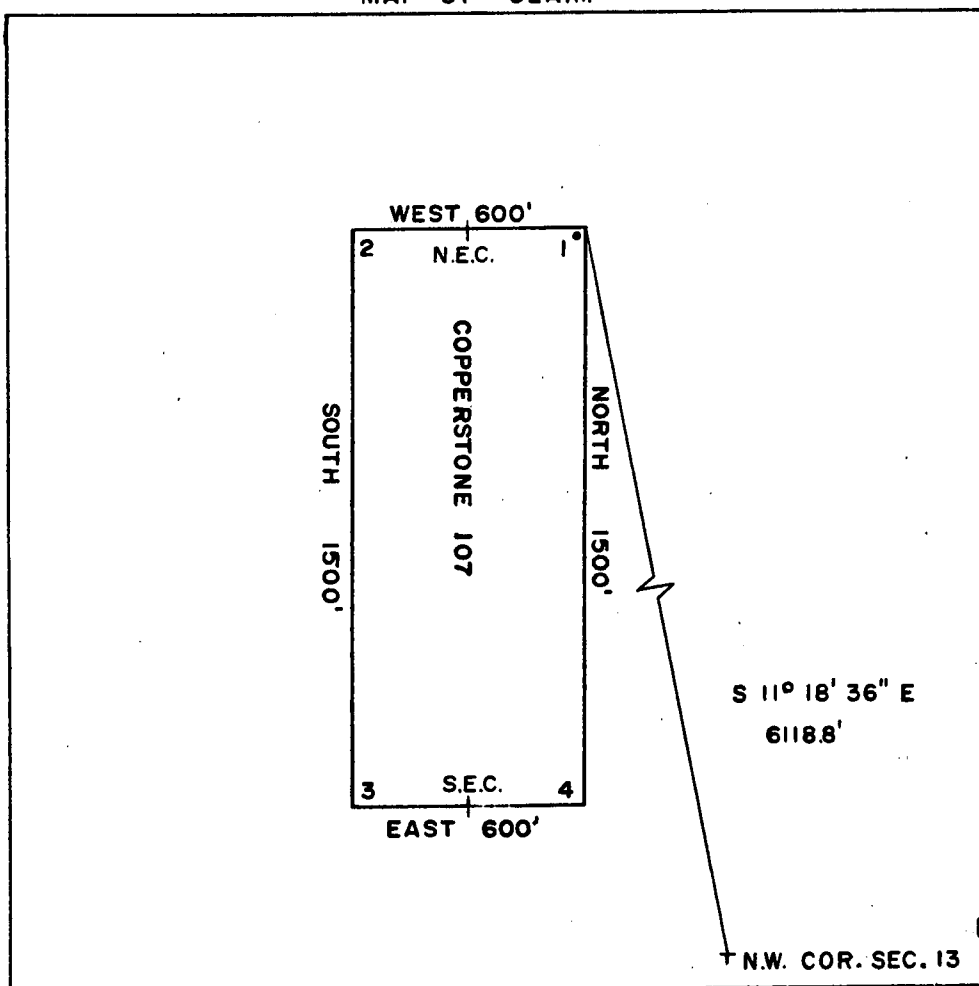
Thence 600 feet EAST to corner No. 4;

Thence 1500 feet NORTH to corner No. 1, the place of beginning

ALL MONUMENTS ARE 4" DIAMETER P.V.C.

THE LOCATION NOTICE IS POSTED AT CORNER NO. 1, THE N.E. CORNER OF THIS CLAIM.

MAP OF CLAIM



ARIZONA STATE OFFICE
 BU. LAND MANAGEMENT

DEC 9 1981

Said lode was discovered on SEPT. 12, 1981

and located on SEPT. 12, 1981

Dated: SEPT. 29, 1981

7:45 A.M.
 PHOENIX, ARIZONA
Brad Kelly
 RW CONSULTANTS INC., AGENT,
 AMOCO MINERALS COMPANY
 333 W. HAMPDEN AVENUE
 ENGLEWOOD, COLORADO 80110

AMENDED AND ADDITIONAL CERTIFICATE OF LOCATION OF LODE MINING CLAIM

THIS IS TO CERTIFY THAT Cyprus Mines Corporation, a corporation, owner of the Copperstone 123 Lode Mining Claim originally located on 9/14/81 and recorded in Book 1254, Page(s) 121 of La Paz County, Arizona, hereby amends, locates, and claims in compliance with all federal, state and local laws and customs applicable thereto the following described valuable lode or vein mineral deposit:

The name of this claim is the Copperstone 123 Lode Mining Claim. This claim is 1500 feet in length and 600 feet in width. The general course of this claim is North-South and it is situated in the Plomosa Mining District, La Paz County, Arizona. The monument at which this location notice is posted lies within the boundaries of the claim within approximately 25 feet of Corner No. 1. This claim runs from the location monument on which this notice is posted 1495 feet in a southerly direction to the South end line and 5 feet in a northerly direction to the North end line and is also marked by six monuments, one at each corner and one at the center of each end line of the claim, making the claim in the form of a parallelogram. The location monument at which this notice is posted is situated within Section 11, T. 6 North, R. 20 West, G.&S.R.M., and this claim encompasses portions of the quarter section, subdivision(s), Section(s), Township and Range as follows:

Section 11: NW 1/4 & SW 1/4, T. 6 N., R. 20 W., G. & S. R. M.

The locality of this claim with reference to some natural object or permanent monument and additional information (if any) concerning its locality are as follows:

beginning at the Northwest corner of Section 13, T. 6 North R. 20 West, G.&S.R.M., thence north 3000 feet, and west 2400 feet to Corner No. 1; thence east 300 feet to the North End Center; thence east 300 feet to Corner No. 2; thence south 1500 feet to Corner No. 3; thence west 300 feet to the South End Center; thence west 300 feet to Corner No. 4; thence north 1500 feet to Corner No. 1.

This Certificate is prepared, posted, and recorded as an amendment of the original location for the purposes of appropriating under the Mining Law of 1872, as amended, and the laws of the State of Arizona all ground within the boundaries herein defined, and for the purpose of correcting any error, irregularity, omission, incompleteness or defect, if any, which may have existed or may exist in the original location or record thereof, and is made without waiver, abandonment or release of any rights acquired or held under or by virtue of said original location and to secure all the benefits of the mining law. In the event said original location is found to be void, or ineffective for any reason, then this location shall be an original location and this certificate an original certificate.

DATED AND POSTED on the ground the 3rd day of April, 1986.

RECEIVED
B.L.M. AZ STATE OFFICE

JUN 13 1986

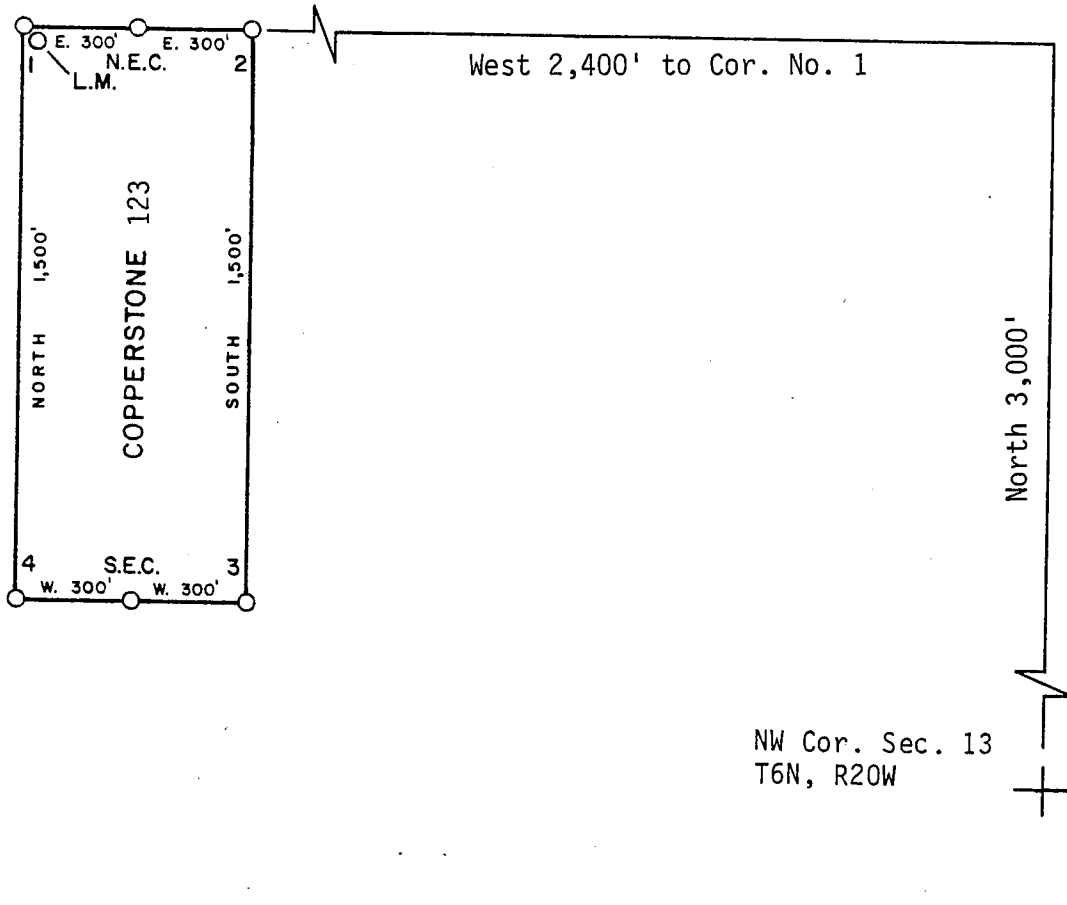
7:45 A.M.

PHOENIX, ARIZONA

Locator(s) Cyprus Mines Corporation
P. O. Box 3299
Englewood, Colorado 80155
By [Signature], Agent

PLAT OF LODE CLAIM

(To be Attached to Recorded Copy of Amended and Additional
Certificate of Location Pursuant to A. R. S. & 27-203)



1. Name of Claim Copperstone 123
2. Type of Claim Lode
3. The Claim is located in Sections 11, Township 6N,
Range 20W, G. & S. R. M.
4. Scale: 1" = 500'
5. The Claim is situated in La Paz, County, Arizona.
6. Type of corner and location monuments used: 4" diameter P.V.C.

Instructions for Completion:

(i) If land is surveyed, a corner of the claim must be tied by a course and distance to a monument of the Public Land Survey; if the land is unsurveyed, a corner must be tied by course and distance to an established survey monument of a United States Government Agency or a United States Mineral Monument; if no such monuments are available, one corner of the claim must be tied by course and distance to some prominent natural object or other permanent monument as shown on Plat.

(ii) North arrow must be shown on Plat.


(iii) Bearing and distances between corners must be shown on Plat.

RECEIVED
B.L.M. AZ STATE OFFICE

JUN 15 1986

PHOENIX,

86- 2386



RECORDED IN OFFICIAL RECORDS
OF LA PAZ COUNTY, ARIZONA

MAY 12 11 37 AM '86

Lois K. Hesse, COUNTY RECORDER

FREE 5- PGS. 3-3

INDEXED

MICROFILMED

DKT 1254 PAGE 121

KNOW ALL MEN BY THESE PRESENTS, that BRAD WELLINGTON AS AGENT FOR
AMOCO MINERALS COMPANY

has located the COPPERSTONE 123 Lode Mining Claim, and by this certificate, and by right of discovery and location, claim 1500 feet, linear and horizontal measurement along the vein thereof, with all its dips, angles and variations as allowed by law, together with 300 feet on each side of the middle of said vein at the surface, and all veins, lodes, ledges, deposits and surface ground within the lines of said claim, situated in the PLOMOSA Mining District, County of YUMA and State of Arizona, located in the N.W. & S.W. 1/4, SEC. 11,

R. 20 W., T. 6 N., G & SRM., and described by the metes and bounds as follows, to-wit:

Beginning at Corner No. 1; WHENCE THE N.W. CORNER OF SECTION 13, T. 6 N, R. 20 W., G & SRM BEARS S 38° 39' 35" E 3,841.87'

Thence 600 feet EAST to corner No. 2;

Thence 1500 feet SOUTH to corner No. 3;

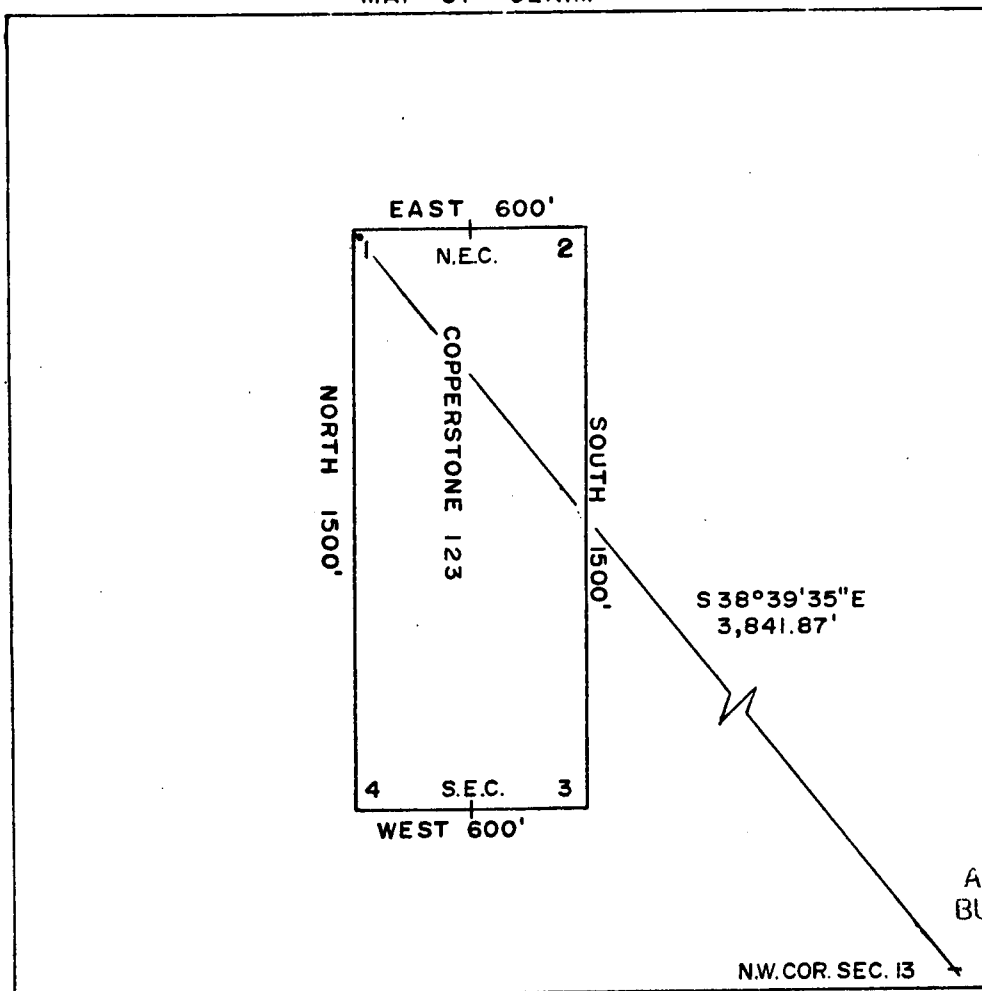
Thence 600 feet WEST to corner No. 4;

Thence 1500 feet NORTH to corner No. 1, the place of beginning

ALL MONUMENTS ARE 4" DIAMETER P.V.C.

THE LOCATION NOTICE IS POSTED AT CORNER NO. 1, THE N.W. CORNER OF THIS CLAIM.

MAP OF CLAIM



1" = 500'

ARIZONA STATE OFFICE
 BUL. LAND MANAGEMENT

DEC. 9 1981

Said lode was discovered on SEPT. 14, 1981

and located on SEPT. 14, 1981

Dated: SEPT. 29, 1981

7:45 A.M.
 PHOENIX, ARIZONA
Brad Wellington
 BR CONSULTANTS INC. AGENT,
 AMOCO MINERALS COMPANY
 333 W. HAMPDEN AVENUE
 ENGLEWOOD, COLORADO 80110

DKT 1254 PAGE 122

INDEXED

MICROFILMED

25391

State of Arizona
County of Yuma ss

I hereby certify that the within instrument
was filed and recorded at the request of

Amoco Thin: Co.

1981 NOV 10 PM 2 48

Docket 1254

Page 121-122

Witness my hand and official seal the day
and year aforesaid.

GLENYS E. SCHMITT

Patty Schmitt County Recorder
Deputy Recorder

25



ARIZONA STATE OFFICE
BU. LAND MANAGEMENT

DEC 9 1981

7:45 A.M.
PHOENIX, ARIZONA

ARIZONA

AMENDED AND ADDITIONAL CERTIFICATE OF LOCATION OF LOBE MINING CLAIM

THIS IS TO CERTIFY THAT Cyprus Mines Corporation, a corporation, owner of the Copperstone 124 Lode Mining Claim originally located on 9/14/81 and recorded in Book 1254, Page(s) 123 of La Paz County, Arizona, hereby amends, locates, and claims in compliance with all federal, state and local laws and customs applicable thereto the following described valuable lode or vein mineral deposit:

The name of this claim is the Copperstone 124 Lode Mining Claim. This claim is 1500 feet in length and 600 feet in width. The general course of this claim is North-South and it is situated in the Plomosa Mining District, La Paz County, Arizona. The monument at which this location notice is posted lies within the boundaries of the claim within approximately 25 feet of Corner No. 1. This claim runs from the location monument on which this notice is posted 1495 feet in a southerly direction to the South end line and 5 feet in a northerly direction to the North end line and is also marked by six monuments, one at each corner and one at the center of each end line of the claim, making the claim in the form of a parallelogram. The location monument at which this notice is posted is situated within Section 12, T. 6 North, R. 20 West, G.&S.R.M., and this claim encompasses portions of the quarter section, subdivision(s), Section(s), Township and Range as follows:

Section 12; NE 1/4 & SE 1/4, T. 6 N., R. 20 W., G. & S. R. M.

The locality of this claim with reference to some natural object or permanent monument and additional information (if any) concerning its locality are as follows:

beginning at the Northwest corner of Section 13, T. 6 North R. 20 West, G.&S.R.M., thence north 3000 feet, and east 3600 feet to Corner No. 1; thence west 300 feet to the north End Center; thence west 300 feet to Corner No. 2; thence south 1500 feet to Corner No. 3; thence east 300 feet to the south End Center; thence east 300 feet to Corner No. 4; thence north 1500 feet to Corner No. 1.

This Certificate is prepared, posted, and recorded as an amendment of the original location for the purposes of appropriating under the Mining Law of 1872, as amended, and the laws of the State of Arizona all ground within the boundaries herein defined, and for the purpose of correcting any error, irregularity, omission, incompleteness or defect, if any, which may have existed or may exist in the original location or record thereof, and is made without waiver, abandonment or release of any rights acquired or held under or by virtue of said original location and to secure all the benefits of the mining law. In the event said original location is found to be void, or ineffective for any reason, then this location shall be an original location and this certificate an original certificate.

DATED AND POSTED on the ground the 4th day of April, 1986.

RECEIVED

B.L.M. AZ STATE OFFICE

Locator(s) Cyprus Mines Corporation

JUN 13 1986

P. O. Box 3299

Englewood, Colorado 80155

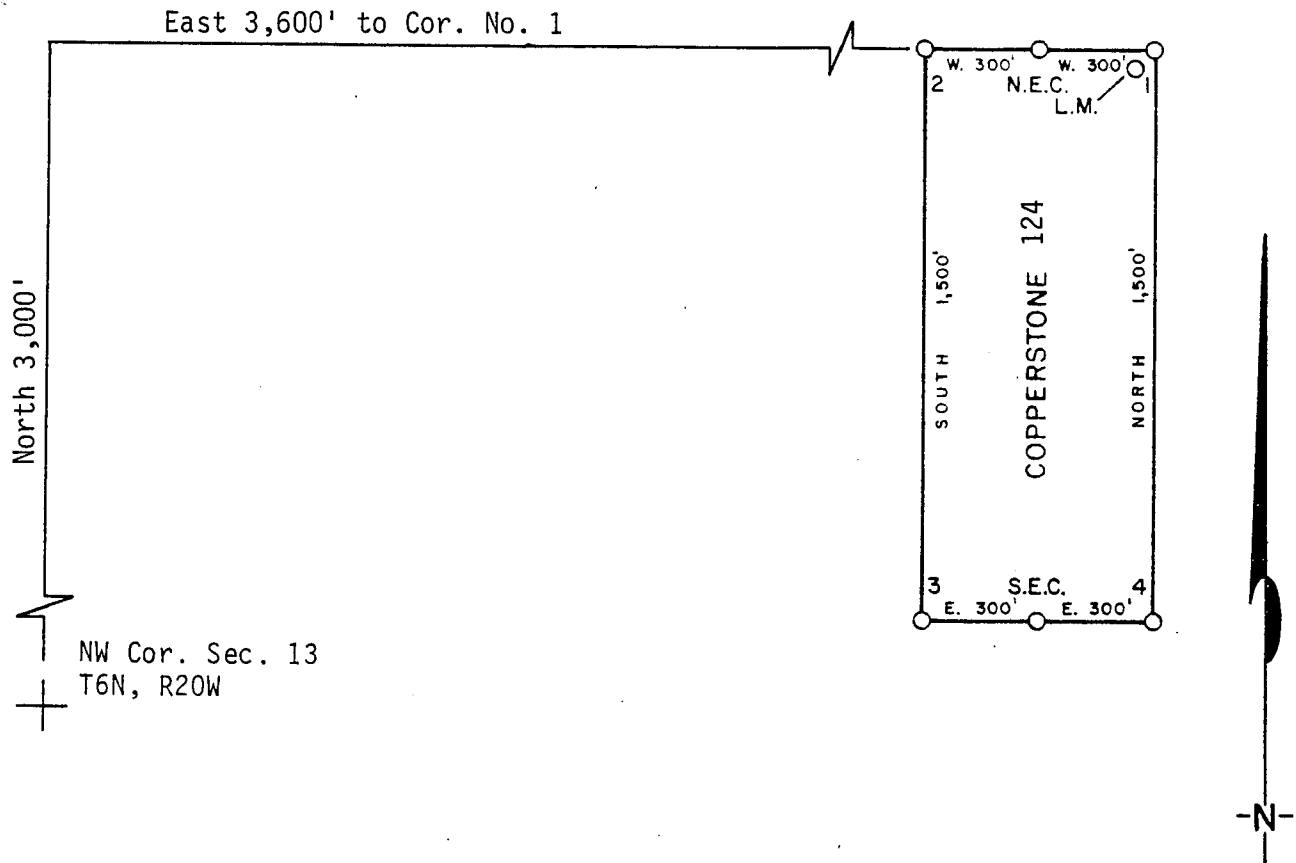
7:45 A.M.

PHOENIX, ARIZONA

By [Signature], Agent

PLAT OF LODE CLAIM

(To be Attached to Recorded Copy of Amended and Additional
Certificate of Location Pursuant to A. R. S. & 27-203)



1. Name of Claim Copperstone 124
2. Type of Claim Lode
3. The Claim is located in Sections 12, Township 6N,
Range 20W, G. & S. R. M.
4. Scale: 1" = 500'
5. The Claim is situated in La Paz, County, Arizona.
6. Type of corner and location monuments used: 4" diameter P.V.C.

Instructions for Completion:

(i) If land is surveyed, a corner of the claim must be tied by a course and distance to a monument of the Public Land Survey; if the land is unsurveyed, a corner must be tied by course and distance to an established survey monument of a United States Government Agency or a United States Mineral Monument; if no such monuments are available, one corner of the claim must be tied by course and distance to some prominent natural object or other permanent monument as shown on Plat.

7:4


PHOENIX, (ii) North arrow must be shown on Plat.

(iii) Bearing and distances between corners must be shown on Plat.

RECEIVED
B.L.M. AZ STATE OFFICE

JUN 13 1986

86- 2387



RECORDED IN OFFICIAL RECORDS
OF LA PAZ COUNTY, ARIZONA

MAY 12 11 37 AM '86

Lois K. Hesse, COUNTY RECORDER

FEE 5- PGS 3-3

INDEXED
MICROFILMED

DKT 1254 PAGE 123

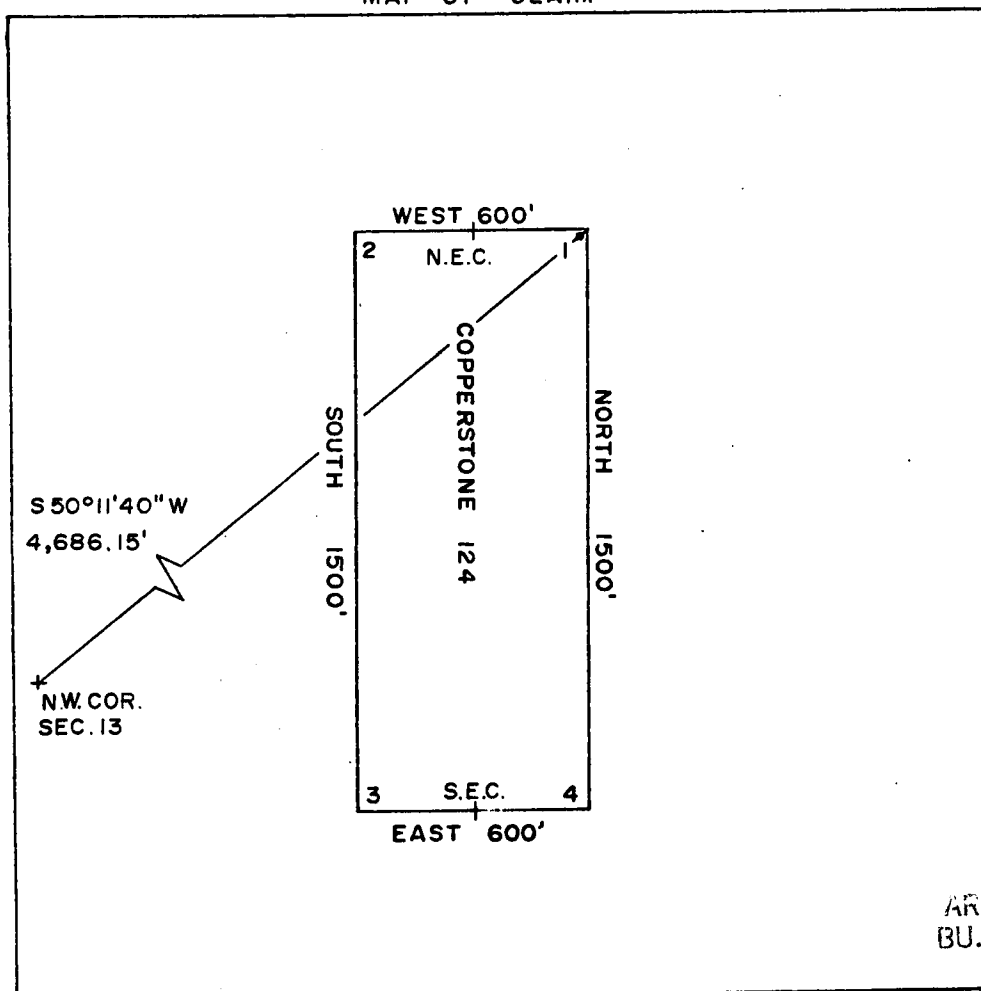
KNOW ALL MEN BY THESE PRESENTS, that BRAD W. LLLINGTON AS AGENT FOR
AMOCO MINERALS COMPANYhas located the COPPERSTONE 124 Lode Mining Claim, and by this certificate, and by
right of discovery and location, claim 1500 feet, linear and horizontal measurement along
the vein thereof, with all its dips, angles and variations as allowed by law, together
with 300 feet on each side of the middle of said vein at the surface, and all veins, lodes,
ledges, deposits and surface ground within the lines of said claim, situated in the
PLOMOSA Mining District, County of YUMA and State of Arizona, located
in the N.E. & S.E. 1/4, SEC. 12,R. 20 W., T. 6 N., G & SRM., and described by the metes and bounds
as follows, to-wit:

Beginning at Corner No. 1; WHENCE THE N.W. CORNER OF SECTION 13, T. 6 N, R. 20 W.,
G & SRM BEARS S 50° 11' 40" W 4,686.15'
Thence 600 feet WEST to corner No. 2;
Thence 1500 feet SOUTH to corner No. 3;
Thence 600 feet EAST to corner No. 4;
Thence 1500 feet NORTH to corner No. 1, the place of beginning

ALL MONUMENTS ARE 4" DIAMETER P.V.C.

THE LOCATION NOTICE IS POSTED AT CORNER NO. 1, THE N.E. CORNER OF THIS CLAIM.

MAP OF CLAIM



1" = 500'

ARIZONA STATE OFFICE
BU. LAND MANAGEMENT

DEC 9 1981

Said lode was discovered on SEPT. 14, 1981and located on SEPT. 14, 1981Dated: SEPT. 29, 1981

7:45 A.M.
PHOENIX, ARIZONA
Brad Kelly
RW CONSULTANTS INC. AGENT,
AMOCO MINERALS COMPANY
333 W. HAMPDEN AVENUE
ENGLEWOOD, COLORADO 80110

INDEXED

MICROFILMED

State of Arizona
County of Yuma

25392

I hereby certify that the within instrument
was filed and recorded at the request of

Amos M. G.

1981 NOV 10 PM 2 48

Docket 1254

Page 123-124

Witness my hand and official seal the day
and year aforesaid.

GLENYS E. SCHMITT

County Recorder

Pattyluck

Deputy Recorder

390



ARIZONA STATE OFFICE
BU. LAND MANAGEMENT

DEC 9 1981

7:45 A.M.
PHOENIX, ARIZONA

ARIZONA

AMENDED AND ADDITIONAL CERTIFICATE OF LOCATION OF LORE MINING CLAIM

THIS IS TO CERTIFY THAT Cyprus Mines Corporation, a corporation, owner of the Copperstone 125 Lode Mining Claim originally located on 9/14/81 and recorded in Book 1254, Page(s) 125 of La Paz County, Arizona, hereby amends, locates, and claims in compliance with all federal, state and local laws and customs applicable thereto the following described valuable lode or vein mineral deposit:

The name of this claim is the Copperstone 125 Lode Mining Claim. This claim is 1500 feet in length and 600 feet in width. The general course of this claim is North-South and it is situated in the Plomosa Mining District, La Paz County, Arizona. The monument at which this location notice is posted lies within the boundaries of the claim within approximately 25 feet of Corner No. 1. This claim runs from the location monument on which this notice is posted 1495 feet in a southerly direction to the South end line and 5 feet in a northerly direction to the North end line and is also marked by six monuments, one at each corner and one at the center of each end line of the claim, making the claim in the form of a parallelogram. The location monument at which this notice is posted is situated within Section 12, T. 6 North, R. West, G.&S.R.M., and this claim encompasses portions of the quarter section, subdivision(s), Section(s), Township and Range as follows:

Section 12: NE 1/4 & SE 1/4, T. 6 N., R. 20 W., G. & S. R. M.

The locality of this claim with reference to some natural object or permanent monument and additional information (if any) concerning its locality are as follows:

beginning at the Northwest corner of Section 13, T. 6 North R. 20 West, G.&S.R.M., thence north 3000 feet, and east 3600 feet to Corner No. 1; thence east 300 feet to the north End Center; thence east 300 feet to Corner No. 2; thence South 1500 feet to Corner No. 3; thence west 300 feet to the South End Center; thence west 300 feet to Corner No. 4; thence north 1500 feet to Corner No. 1.

This Certificate is prepared, posted, and recorded as an amendment of the original location for the purposes of appropriating under the Mining Law of 1872, as amended, and the laws of the State of Arizona all ground within the boundaries herein defined, and for the purpose of correcting any error, irregularity, omission, incompleteness or defect, if any, which may have existed or may exist in the original location or record thereof, and is made without waiver, abandonment or release of any rights acquired or held under or by virtue of said original location and to secure all the benefits of the mining law. In the event said original location is found to be void, or ineffective for any reason, then this location shall be an original location and this certificate an original certificate.

DATED AND POSTED on the ground the 4th day of April, 1986.

RECEIVED
B.L.M. AZ STATE OFFICE

JUN 13 1986

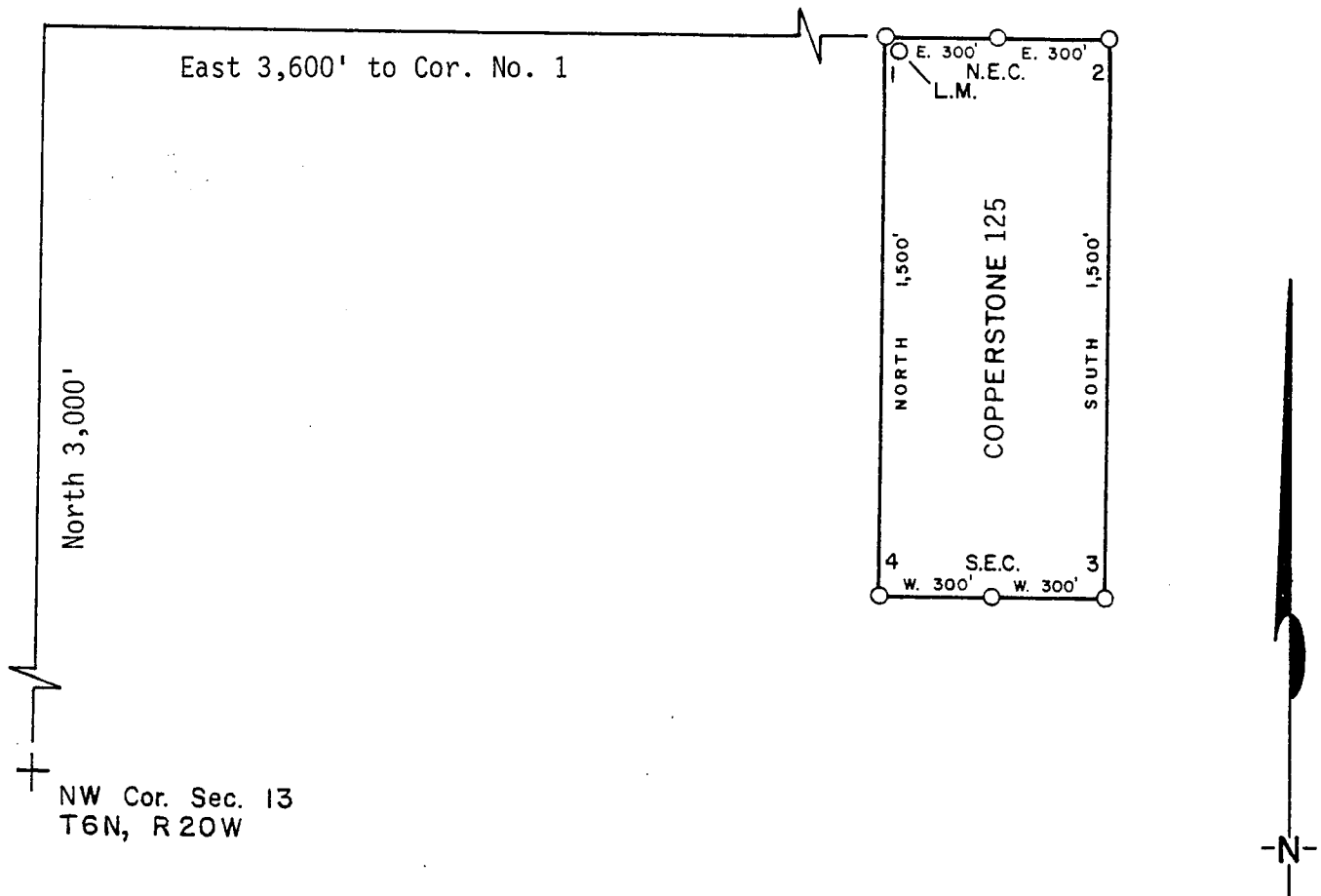
1:45 A.M.

JENIX, ARIZONA

Locator(s) Cyprus Mines Corporation
P. O. Box 3299
Englewood, Colorado 80155
By [Signature], Agent

PLAT OF LOBE CLAIM

(To be Attached to Recorded Copy of Amended and Additional
Certificate of Location Pursuant to A. R. S. & 27-203)



1. Name of Claim Copperstone 125
2. Type of Claim Lode
3. The Claim is located in Sections 12, Township 6N,
Range 20W, G. & S. R. M.
4. Scale: 1" = 500'
5. The Claim is situated in La Paz, County, Arizona.
6. Type of corner and location monuments used: 4" diameter P.V.C.

Instructions for Completion:


- (i) If land is surveyed, a corner of the claim must be tied by a course and distance to a monument of the Public Land Survey; if the land is unsurveyed, a corner must be tied by course and distance to an established survey monument of a United States Government Agency or a United States Mineral Monument; if no such monuments are available, one corner of the claim must be tied by course and distance to some prominent natural object or other permanent monument as shown on Plat.
- (ii) North arrow must be shown on Plat.
- (iii) Bearing and distances between corners must be shown on Plat.

RECEIVED
B.L.M. AZ STATE OFFICE

JUN 13 1986

7:45 A.M. (ii)
PHOENIX, ARIZONA (iii)

86- 2388



RECORDED IN OFFICIAL RECORDS OF LA PAZ COUNTY, ARIZONA	
MAY 12 11 37 AM '86	
Lois K. Heise, COUNTY RECORDER	
FEE 5-	PGS 3-3

INDEXED

MICROFILMED

KNOW ALL MEN BY THESE PRESENTS, that BRAD WELLINGTON AS AGENT FOR
AMOCO MINERALS COMPANY
 has located the COPPERSTONE 125 Lode Mining Claim, and by this certificate, and by
 right of discovery and location, claim 1500 feet, linear and horizontal measurement along
 the vein thereof, with all its dips, angles and variations as allowed by law, together
 with 300 feet on each side of the middle of said vein at the surface, and all veins, lodes,
 ledges, deposits and surface ground within the lines of said claim, situated in the
PLOMOSA Mining District, County of YUMA and State of Arizona, located
 in the N.E. & S.E. 1/4, SEC. 12,

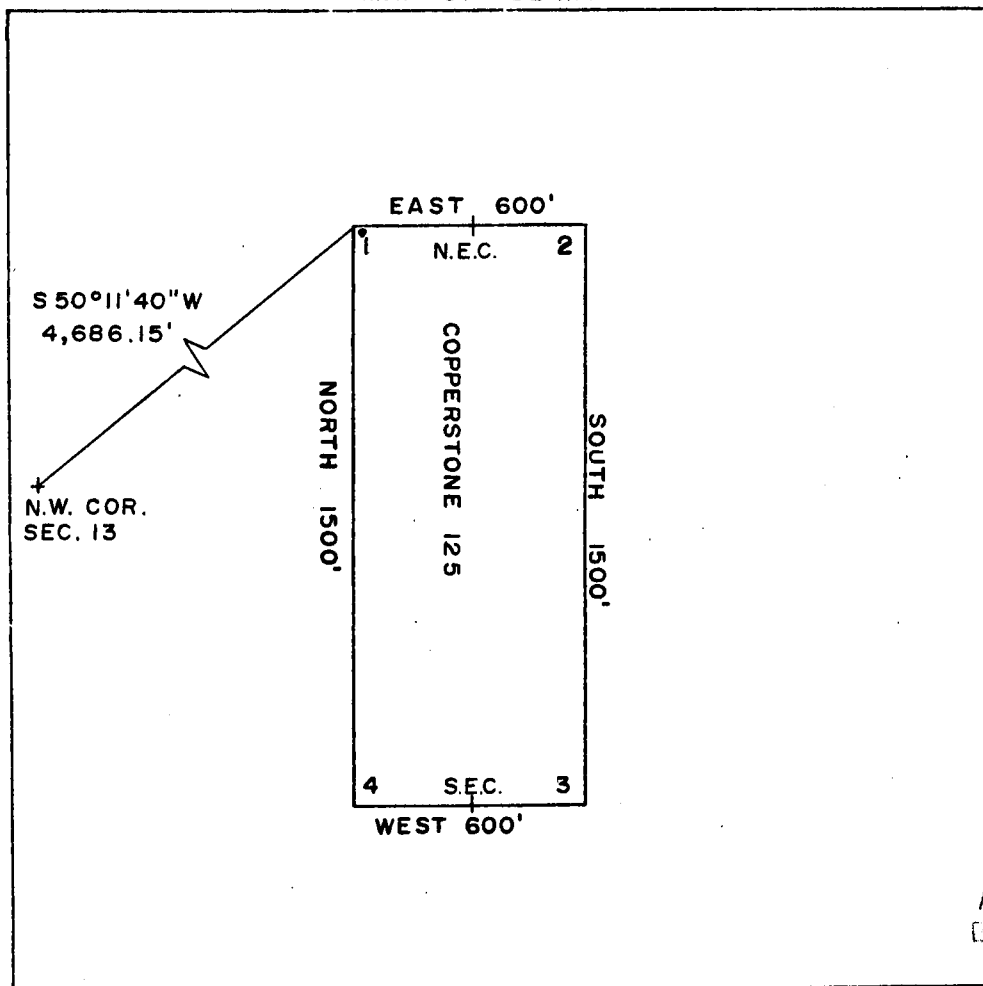
R. 20 W T. 6 N G & SRM., and described by the metes and bounds
 as follows, to-wit:

Beginning at Corner No. 1; WHENCE THE N.W. CORNER OF SECTION 13, T. 6 N, R. 20 W.,
 G & SRM BEARS S 50° 11' 40" W 4,686.15'
 Thence 600 feet EAST to corner No. 2;
 Thence 1500 feet SOUTH to corner No. 3;
 Thence 600 feet WEST to corner No. 4;
 Thence 1500 feet NORTH to corner No. 1, the place of beginning

ALL MONUMENTS ARE 4" DIAMETER P.V.C.

THE LOCATION NOTICE IS POSTED AT CORNER NO. 1, THE N.W. CORNER OF THIS CLAIM.

MAP OF CLAIM



1" = 500'

ARIZONA STATE OFFICE
 U.S. LAND MANAGEMENT

DEC 9 1981

Said lode was discovered on SEPT. 14, 1981

and located on SEPT. 14, 1981

Dated: SEPT. 29, 1981

7:45 A.M.

PHOENIX, ARIZONA

Brad Wellington
 RW CONSULTANTS INC. AGENT,
 AMOCO MINERALS COMPANY
 333 W. HAMPDEN AVENUE
 ENGLEWOOD, COLORADO 80110

DKT 1254 PAGE 126

INDEXED

MICROFILMED

25393

State of Arizona
County of Yuma

I hereby certify that the within instrument
was filed and recorded at the request of

Ames Min. Co.
1981 NOV 10 PM 2 48

Docket 1254

Page 125-126

Witness my hand and official seal the day
and year aforesaid.

GLENYS E. SCHMITT

Patty Olivas County Recorder
Deputy Recorder

300



ARIZONA STATE OFFICE
BU. LAND MANAGEMENT

DEC 9 1981

7:45 A.M.
PHOENIX, ARIZONA

ARIZONA

AMENDED AND ADDITIONAL CERTIFICATE OF LOCATION OF LOBE MINING CLAIM

THIS IS TO CERTIFY THAT Cyprus Mines Corporation, a corporation, owner of the Copperstone 126 Lode Mining Claim originally located on 9/14/81 and recorded in Book 1254, Page(s) 127 of La Paz County, Arizona, hereby amends, locates, and claims in compliance with all federal, state and local laws and customs applicable thereto the following described valuable lode or vein mineral deposit:

The name of this claim is the Copperstone 126 Lode Mining Claim. This claim is 1500 feet in length and 600 feet in width. The general course of this claim is North-South and it is situated in the Plomosa Mining District, La Paz County, Arizona. The monument at which this location notice is posted lies within the boundaries of the claim within approximately 25 feet of Corner No. 1. This claim runs from the location monument on which this notice is posted 1495 feet in a southerly direction to the South end line and 5 feet in a northerly direction to the North end line and is also marked by six monuments, one at each corner and one at the center of each end line of the claim, making the claim in the form of a parallelogram. The location monument at which this notice is posted is situated within Section 12, T. 6 North, R. 20 West, G.&S.R.M., and this claim encompasses portions of the quarter section, subdivision(s), Section(s), Township and Range as follows:

Section 12: NE 1/4 & SE 1/4, T. 6N., R. 20W., G. & S.R.M.

The locality of this claim with reference to some natural object or permanent monument and additional information (if any) concerning its locality are as follows:

beginning at the Northwest corner of Section 13, T. 6 North R. 20 West, G.&S.R.M., thence north 3000 feet, and east 4800 feet to Corner No. 1; thence west 300 feet to the north End Center; thence west 300 feet to Corner No. 2; thence south 1500 feet to Corner No. 3; thence east 300 feet to the south End Center; thence east 300 feet to Corner No. 4; thence north 1500 feet to Corner No. 1.

This Certificate is prepared, posted, and recorded as an amendment of the original location for the purposes of appropriating under the Mining Law of 1872, as amended, and the laws of the State of Arizona all ground within the boundaries herein defined, and for the purpose of correcting any error, irregularity, omission, incompleteness or defect, if any, which may have existed or may exist in the original location or record thereof, and is made without waiver, abandonment or release of any rights acquired or held under or by virtue of said original location and to secure all the benefits of the mining law. In the event said original location is found to be void, or ineffective for any reason, then this location shall be an original location and this certificate an original certificate.

DATED AND POSTED on the ground the 4th day of April, 1986.

RECEIVED

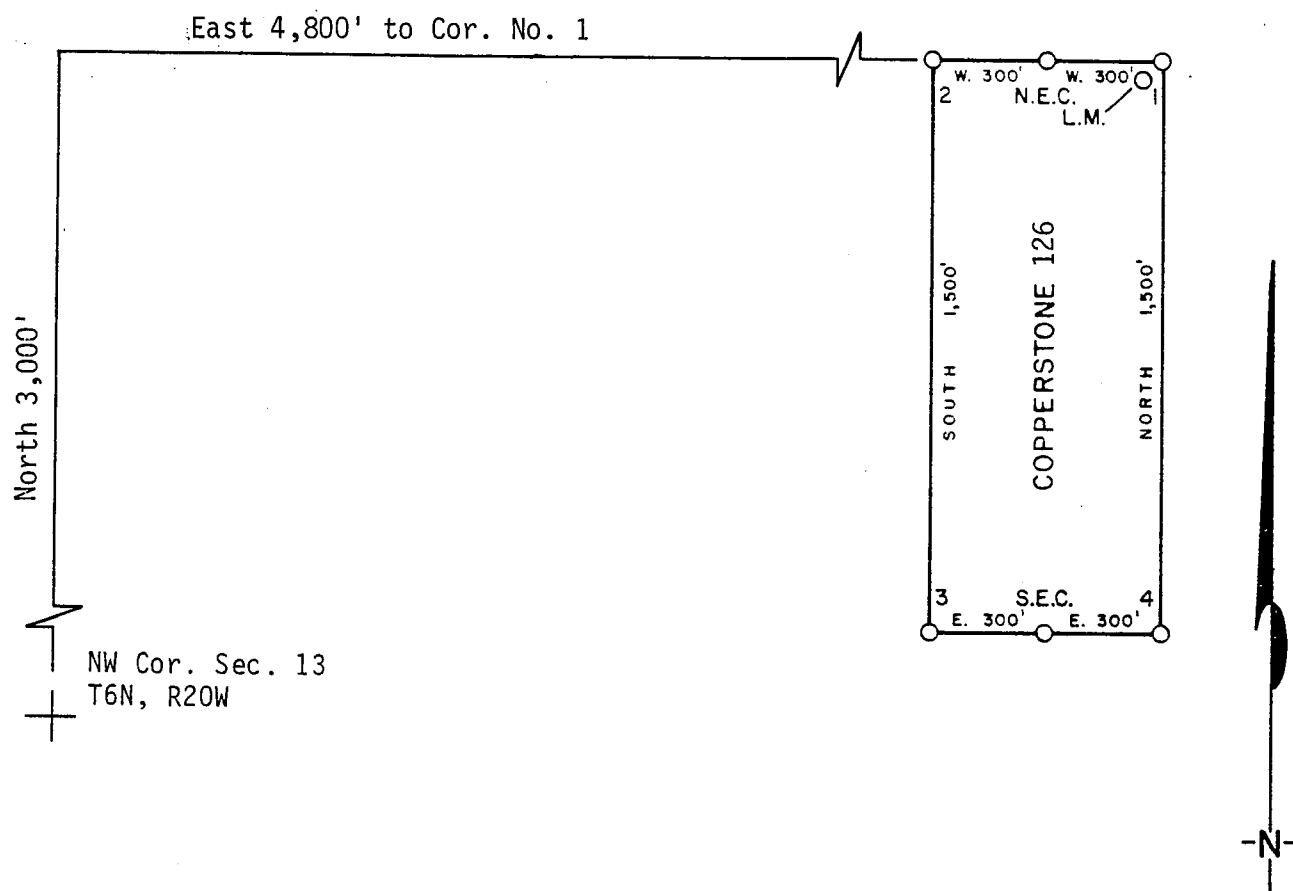
B.L.M. AZ STATE OFFICE

JUN 13 1986

7:45 A.M.
PHOENIX, ARIZONALocator(s) Cyprus Mines CorporationP. O. Box 3299Englewood, Colorado, 80155By [Signature], Agent

PLAT OF LODE CLAIM

(To be Attached to Recorded Copy of Amended and Additional
Certificate of Location Pursuant to A. R. S. & 27-203)



1. Name of Claim Copperstone 126
2. Type of Claim Lode
3. The Claim is located in Sections 12, Township 6N, Range 20W, G. & S. R. M.
4. Scale: 1" = 500'
5. The Claim is situated in La Paz, County, Arizona.
6. Type of corner and location monuments used: 4" diameter P.V.C.

Instructions for Completion:


RECEIVED
B.L.M. AZ STATE OFFICE

JUN 13 1986

7:45 A.M.
PHOENIX, ARIZONA

- (i) If land is surveyed, a corner of the claim must be tied by a course and distance to a monument of the Public Land Survey; if the land is unsurveyed, a corner must be tied by course and distance to an established survey monument of a United States Government Agency or a United States Mineral Monument; if no such monuments are available, one corner of the claim must be tied by course and distance to some prominent natural object or other permanent monument as shown on Plat.
- (ii) North arrow must be shown on Plat.
- (iii) Bearing and distances between corners must be shown on Plat.

86- 2389



RECORDED IN OFFICIAL RECORDS OF LA PAZ COUNTY, ARIZONA	
MAY 12 11 37 AM '86	
Lois K. Hesse, COUNTY RECORDER	
FEE 5-	PGS 3-3

INDEXED
MICROFILMED

DKT 1254 PAGE 127

KNOW ALL MEN BY THESE PRESENTS, that BRAD WELLINGTON AS AGENT FORAMOCO MINERALS COMPANY

has located the COPPERSTONE 126 Lode Mining Claim, and by this certificate, and by right of discovery and location, claim 1500 feet, linear and horizontal measurement along the vein thereof, with all its dips, angles and variations as allowed by law, together with 300 feet on each side of the middle of said vein at the surface, and all veins, lodes, ledges, deposits and surface ground within the lines of said claim, situated in the PLOMOSA Mining District, County of YUMA and State of Arizona, located in the N.E. & S.E. 1/4, SEC. 12,

R. 20 W., T. 6 N., G & SRM., and described by the metes and bounds as follows, to-wit:

Beginning at Corner No. 1; WHENCE THE N.W. CORNER OF SECTION 13, T. 6 N, R. 20 W., G & SRM BEARS S 57°59'41"W 5,660.39'

Thence 600 feet WEST to corner No. 2;

Thence 1500 feet SOUTH to corner No. 3;

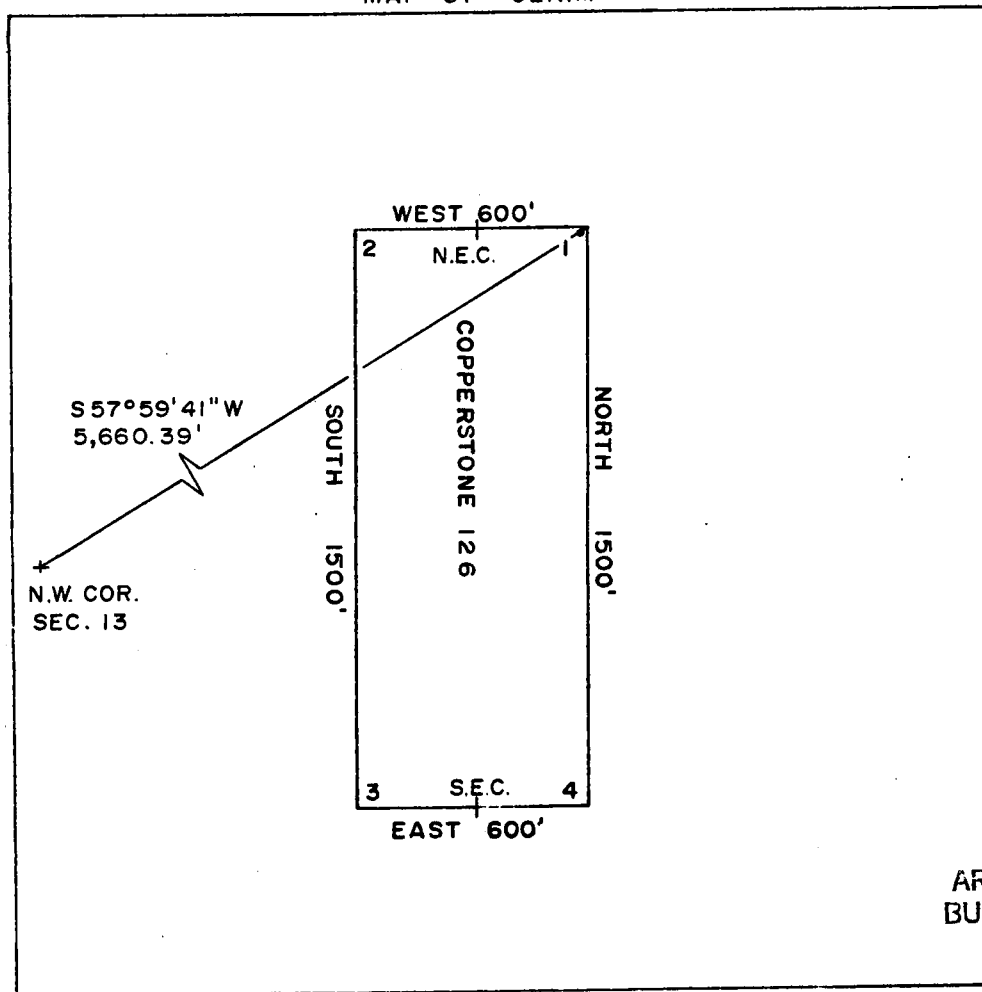
Thence 600 feet EAST to corner No. 4;

Thence 1500 feet NORTH to corner No. 1, the place of beginning

ALL MONUMENTS ARE 4" DIAMETER P.V.C.

THE LOCATION NOTICE IS POSTED AT CORNER NO. 1, THE N.E. CORNER OF THIS CLAIM

MAP OF CLAIM



1"=500'

ARIZONA STATE OFFICE
BU. LAND MANAGEMENT

DEC 9 1981

Said lode was discovered on SEPT. 14, 1981

and located on SEPT. 14, 1981

Dated: SEPT. 29, 1981

7:45 A.M.
PHOENIX, ARIZONA

Brad Wellington
RW CONSULTANTS INC., AGENT,
AMOCO MINERALS COMPANY
333 W. HAMPDEN AVENUE
ENGLEWOOD, COLORADO 80110

DKT 1254 PAGE 128

INDEXED

MICROFILMED

25394

State of Arizona
County of Yuma

I hereby certify that the within instrument
was filed and recorded at the request of

Amos M. W.

1981 NOV 10 PM 2 48

Docket 1254

Page 127-128

Witness my hand and official seal the day
and year aforesaid.

GLENYS E. SCHMITT

Patty Schmitt County Recorder
Deputy Recorder

300



ARIZONA STATE OFFICE
BU. LAND MANAGEMENT

DEC 9 1981

7:45 A.M.
PHOENIX, ARIZONA

ARIZONA

AMENDED AND ADDITIONAL CERTIFICATE OF LOCATION OF LODE MINING CLAIM

THIS IS TO CERTIFY THAT Cyprus Mines Corporation, a corporation, owner of the Copperstone 127 Lode Mining Claim originally located on 9/14/81 and recorded in Book 1254, Page(s) 129 of La Paz County, Arizona, hereby amends, locates, and claims in compliance with all federal, state and local laws and customs applicable thereto the following described valuable lode or vein mineral deposit:

The name of this claim is the Copperstone 127 Lode Mining Claim. This claim is 1500 feet in length and 600 feet in width. The general course of this claim is North-South and it is situated in the Plomosa Mining District, La Paz County, Arizona. The monument at which this location notice is posted lies within the boundaries of the claim within approximately 25 feet of Corner No. 1. This claim runs from the location monument on which this notice is posted 1495 feet in a direction to the end line and 5 feet in a direction to the end line and is also marked by six monuments, one at each corner and one at the center of each end line of the claim, making the claim in the form of a parallelogram. The location monument at which this notice is posted is situated within Section 12, T. 6 North, R. 20 West, G.&S.R.M., and this claim encompasses portions of the quarter section, subdivision(s), Section(s), Township and Range as follows:

Section 12: NE 1/4 & SE 1/4, T. 6 N., R. 20 W., G. & S. R. M.

The locality of this claim with reference to some natural object or permanent monument and additional information (if any) concerning its locality are as follows:

beginning at the Northwest corner of Section 13, T. 6 North R. 20 West, G.&S.R.M., thence north 3000 feet, and east 4800 feet to Corner No. 1; thence east 300 feet to the north End Center; thence east 300 feet to Corner No. 2; thence south 1500 feet to Corner No. 3; thence west 300 feet to the south End Center; thence west 300 feet to Corner No. 4; thence north 1500 feet to Corner No. 1.

This Certificate is prepared, posted, and recorded as an amendment of the original location for the purposes of appropriating under the Mining Law of 1872, as amended, and the laws of the State of Arizona all ground within the boundaries herein defined, and for the purpose of correcting any error, irregularity, omission, incompleteness or defect, if any, which may have existed or may exist in the original location or record thereof, and is made without waiver, abandonment or release of any rights acquired or held under or by virtue of said original location and to secure all the benefits of the mining law. In the event said original location is found to be void, or ineffective for any reason, then this location shall be an original location and this certificate an original certificate.

DATED AND POSTED on the ground the 4th day of April, 1986.

RECEIVED
B.L.M. AZ STATE OFFICE

JUN 13 1986

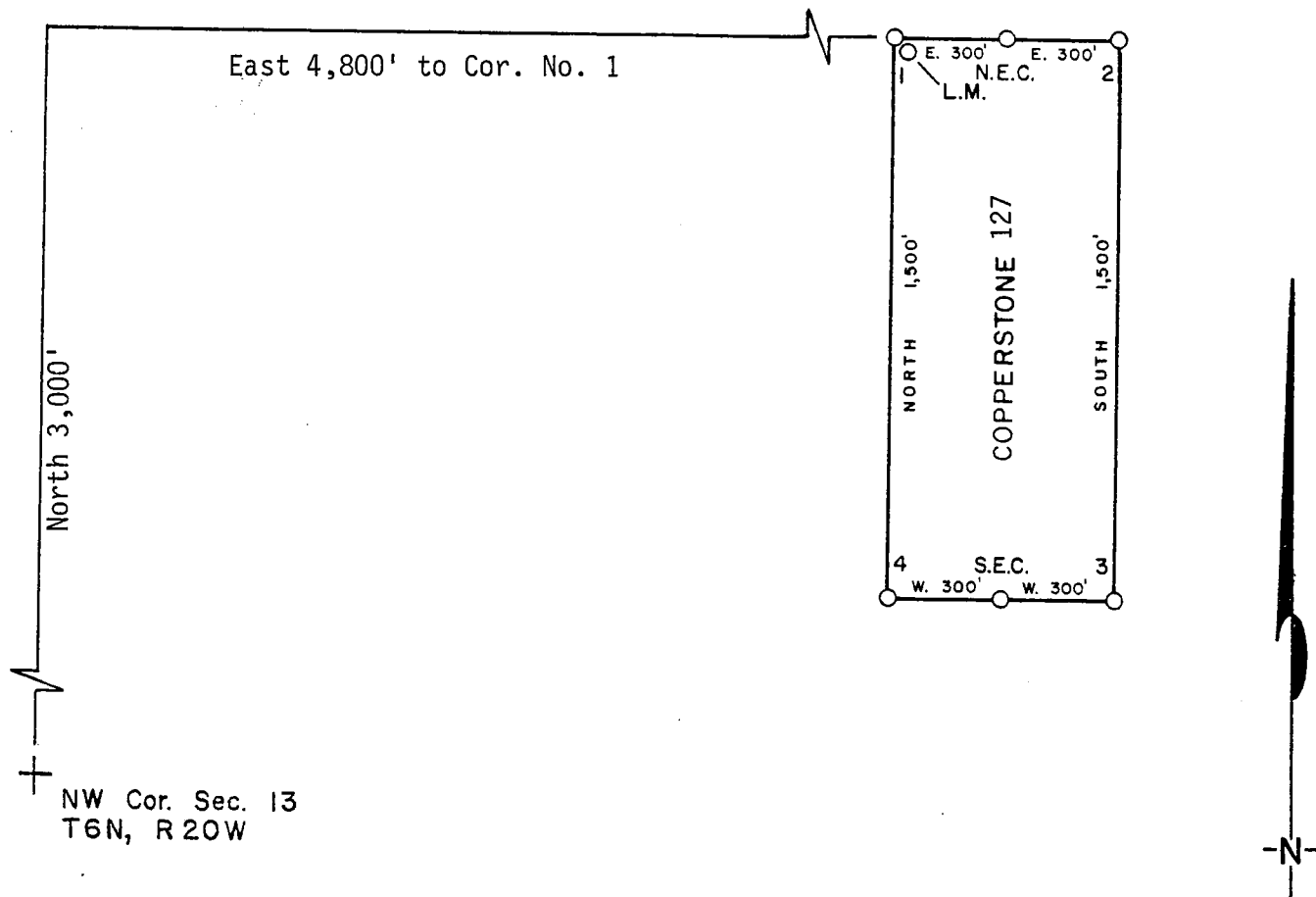
7:45 A.M.
PHOENIX, ARIZONA

Locator(s) Cyprus Mines Corporation
P. O. Box 3299
Englewood, Colorado 80155

By [Signature], Agent

PLAT OF LODE CLAIM

(To be Attached to Recorded Copy of Amended and Additional
Certificate of Location Pursuant to A. R. S. & 27-203)




1. Name of Claim Copperstone 127
2. Type of Claim Lode
3. The Claim is located in Sections 12, Township 6N, Range 20W, G. & S. R. M.
4. Scale: 1" = 500'
5. The Claim is situated in La Paz, County, Arizona.
6. Type of corner and location monuments used: 4" diameter P.V.C.

Instructions for Completion:

- (i) If land is surveyed, a corner of the claim must be tied by a course and distance to a monument of the Public Land Survey; if the land is surveyed, a corner must be tied by course and distance to an established survey monument of a United States Government Agency or a United States Mineral Monument; if no such monuments are available, one corner of the claim must be tied by course and distance to some prominent natural object or other permanent monument as shown on Plat.
- (ii) North arrow must be shown on Plat.
- (iii) Bearing and distances between corners must be shown on Plat.

RECEIVED
B.L.M. AZ STATE OFFICE
JUN 13 1986
7:45 A.M.
PHOENIX, ARIZONA

86- 2390



RECORDED IN OFFICIAL RECORDS
OF LA PAZ COUNTY, ARIZONA

MAY 12 11 37 AM '86

Lois K. Hesse, COUNTY RECORDER

FEE 5- PGS 3-3

INDEXED
MICROFILMED

DKT 1254 PAGE 129

KNOW ALL MEN BY THESE PRESENTS, that BRAD WALLINGTON AS AGENT FOR
AMOCO MINERALS COMPANY

has located the COPPERSTONE 127 Lode Mining Claim, and by this certificate, and by right of discovery and location, claim 1500 feet, linear and horizontal measurement along the vein thereof, with all its dips, angles and variations as allowed by law, together with 300 feet on each side of the middle of said vein at the surface, and all veins, lodes, ledges, deposits and surface ground within the lines of said claim, situated in the PLOMOSA Mining District, County of YUMA and State of Arizona, located in the N.W. & S.W. 1/4, SEC. 7, R. 19 W. & N.E. & S.E. 1/4, SEC. 12

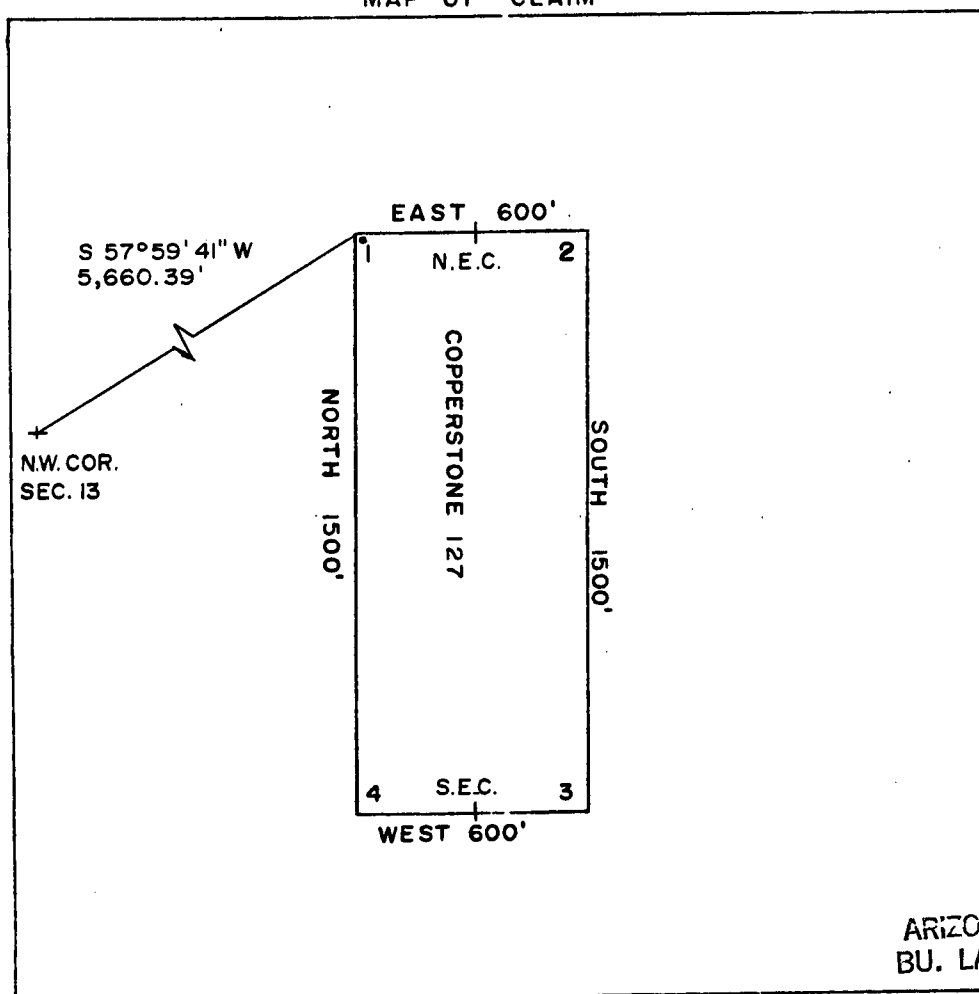
R. 20 W., T. 6 N., G & SRM., and described by the metes and bounds as follows, to-wit:

Beginning at Corner No. 1; WHENCE THE N.W. CORNER OF SECTION 13, T. 6 N, R. 20 W., G & SRM BEARS S 57°59'41"W 5,660.39'
 Thence 600 feet EAST to corner No. 2;
 Thence 1500 feet SOUTH to corner No. 3;
 Thence 600 feet WEST to corner No. 4;
 Thence 1500 feet NORTH to corner No. 1, the place of beginning

ALL MONUMENTS ARE 4" DIAMETER P.V.C.

THE LOCATION NOTICE IS POSTED AT CORNER NO. 1, THE N.W. CORNER OF THIS CLAIM.

MAP OF CLAIM



ARIZONA STATE OFFICE
 BU. LAND MANAGEMENT

DEC 9 1981

Said lode was discovered on SEPT. 14, 1981

and located on SEPT. 14, 1981

Dated: SEPT. 29, 1981

Brad Kelly 7:45 A.M.
 PHOENIX, ARIZONA
 RW CONSULTANTS INC., AGENT,
 AMOCO MINERALS COMPANY
 333 W. HAMPDEN AVENUE
 ENGLEWOOD, COLORADO 80110

DKT 1254 PAGE 130

INDEXED
MICROFILMED

State of Arizona ss 25395
County of Yuma

I hereby certify that the within instrument
was filed and recorded at the request of
Amos M. Co

1981 NOV 10 PM 2 48

Docket 1254

Page 129-130


Witness my hand and official seal the day
and year aforesaid.

GLENYS E. SCHMITT

County Recorder

Deputy Recorder

390



ARIZONA STATE OFFICE
BU. LAND MANAGEMENT

DEC 9 1981

7:45 A.M.
PHOENIX, ARIZONA

1
4
4
9
1
1

C
L
O
S
E
D

ARIZONA

AMENDED AND ADDITIONAL CERTIFICATE OF LOCATION OF LOBE MINING CLAIM

THIS IS TO CERTIFY THAT Cyprus Mines Corporation, a corporation, owner of the Copperstone 129 Lode Mining Claim originally located on 9/14/81 and recorded in Book 1254, Page(s) 133 of La Paz County, Arizona, hereby amends, locates, and claims in compliance with all federal, state and local laws and customs applicable thereto the following described valuable lode or vein mineral deposit:

The name of this claim is the Copperstone 129 Lode Mining Claim. This claim is 1500 feet in length and 600 feet in width. The general course of this claim is North-South and it is situated in the Plomosa Mining District, La Paz County, Arizona. The monument at which this location notice is posted lies within the boundaries of the claim within approximately 25 feet of Corner No. 2. This claim runs from the location monument on which this notice is posted 1495 feet in a northerly direction to the North end line and 5 feet in a southerly direction to the South end line and is also marked by six monuments, one at each corner and one at the center of each end line of the claim, making the claim in the form of a parallelogram. The location monument at which this notice is posted is situated within Section 11, T. 6 North, R. 20 West, G.&S.R.M., and this claim encompasses portions of the quarter section, subdivision(s), Section(s), Township and Range as follows:

Section 11: SW 1/4, T. 6 N., R. 20 W., G. & S. R. M.

The locality of this claim with reference to some natural object or permanent monument and additional information (if any) concerning its locality are as follows:

beginning at the Northwest corner of Section 13, T. 6 North R. 20 West, G.&S.R.M., thence West 3600 feet, and feet to Corner No. 1;
 thence east 300 feet to the South End Center;
 thence east 300 feet to Corner No. 2;
 thence North 1500 feet to Corner No. 3;
 thence West 300 feet to the North End Center;
 thence West 300 feet to Corner No. 4;
 thence South 1500 feet to Corner No. 1.

This Certificate is prepared, posted, and recorded as an amendment of the original location for the purposes of appropriating under the Mining Law of 1872, as amended, and the laws of the State of Arizona all ground within the boundaries herein defined, and for the purpose of correcting any error, irregularity, omission, incompleteness or defect, if any, which may have existed or may exist in the original location or record thereof, and is made without waiver, abandonment or release of any rights acquired or held under or by virtue of said original location and to secure all the benefits of the mining law. In the event said original location is found to be void, or ineffective for any reason, then this location shall be an original location and this certificate an original certificate.

DATED AND POSTED on the ground the 3rd day of April, 1986.

RECEIVED
B.L.M. AZ STATE OFFICE

JUN 13 1986

7:45 A.M.
PHOENIX, ARIZONA

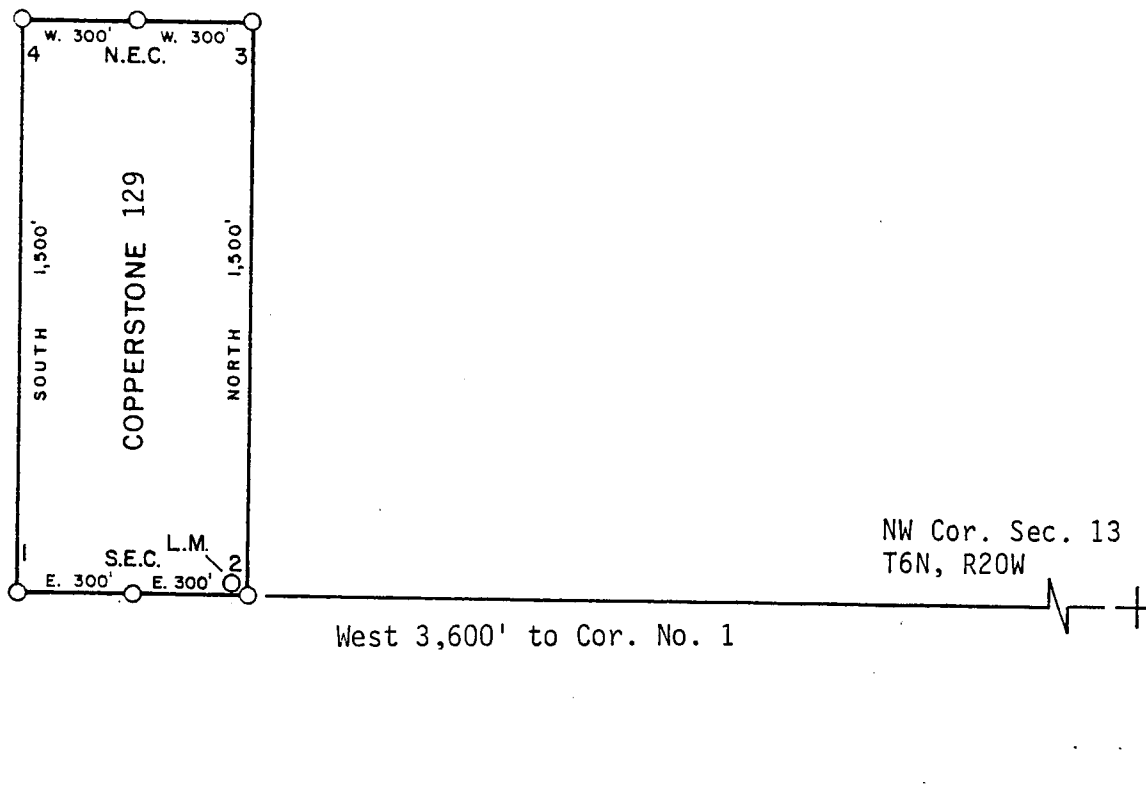
Locator(s) Cyprus Mines Corporation

P. O. Box 3299

Englewood, Colorado 80155

By , Agent

(To be Attached to Recorded Copy of Amended and Additional
Certificate of Location Pursuant to A. R. S. & 27-203)




1. Name of Claim Copperstone 129
2. Type of Claim Lode
3. The Claim is located in Sections 11, Township 6N,
Range 20W, G. & S. R. M.
4. Scale: 1" = 500'
5. The Claim is situated in La Paz, County, Arizona.
6. Type of corner and location monuments used: 4" diameter P.V.C.

Instructions for Completion:

- RECEIVED**
B.L.M. AZ STATE OFFICE
JUN 13 1986
7:45 A.M.
PHOENIX, ARIZONA
- (i) If land is surveyed, a corner of the claim must be tied by a course and distance to a monument of the Public Land Survey; if the land is unsurveyed, a corner must be tied by course and distance to an established survey monument of a United States Government Agency or a United States Mineral Monument; if no such monuments are available, one corner of the claim must be tied by course and distance to some prominent natural object or other permanent monument as shown on Plat.
 - (ii) North arrow must be shown on Plat.
 - (iii) Bearing and distances between corners must be shown on Plat.

86- 2391



RECORDED IN OFFICIAL RECORDS OF LA PAZ COUNTY, ARIZONA	
MAY 12 11 37 AM '86	
Lois K. Hesse, COUNTY RECORDER	
FEE 5-	PGS 3-3

INDEXED
MICROFILMED

DKT 1254 PAGE 133

KNOW ALL MEN BY THESE PRESENTS, that BRAD WELLINGTON AS AGENT FOR
AMOCO MINERALS COMPANY

has located the COPPERSTONE 129 Lode Mining Claim, and by this certificate, and by right of discovery and location, claim 1500 feet, linear and horizontal measurement along the vein thereof, with all its dips, angles and variations as allowed by law, together with 300 feet on each side of the middle of said vein at the surface, and all veins, lodes, ledges, deposits and surface ground within the lines of said claim, situated in the PLOMOSA Mining District, County of YUMA and State of Arizona, located in the S.E. 1/4, SEC. 10,
R. 20 W., T. 6 N., G & SRM., and described by the metes and bounds as follows, to-wit:

Beginning at Corner No. 1;

Thence 600 feet East to corner No. 2;

WHENCE THE N.W. CORNER OF SECTION 13, T. 6 N., R. 20 W.,

G & SRM BEARS EAST 3,000.00 feet;

Thence 1500 feet North to corner No. 3;

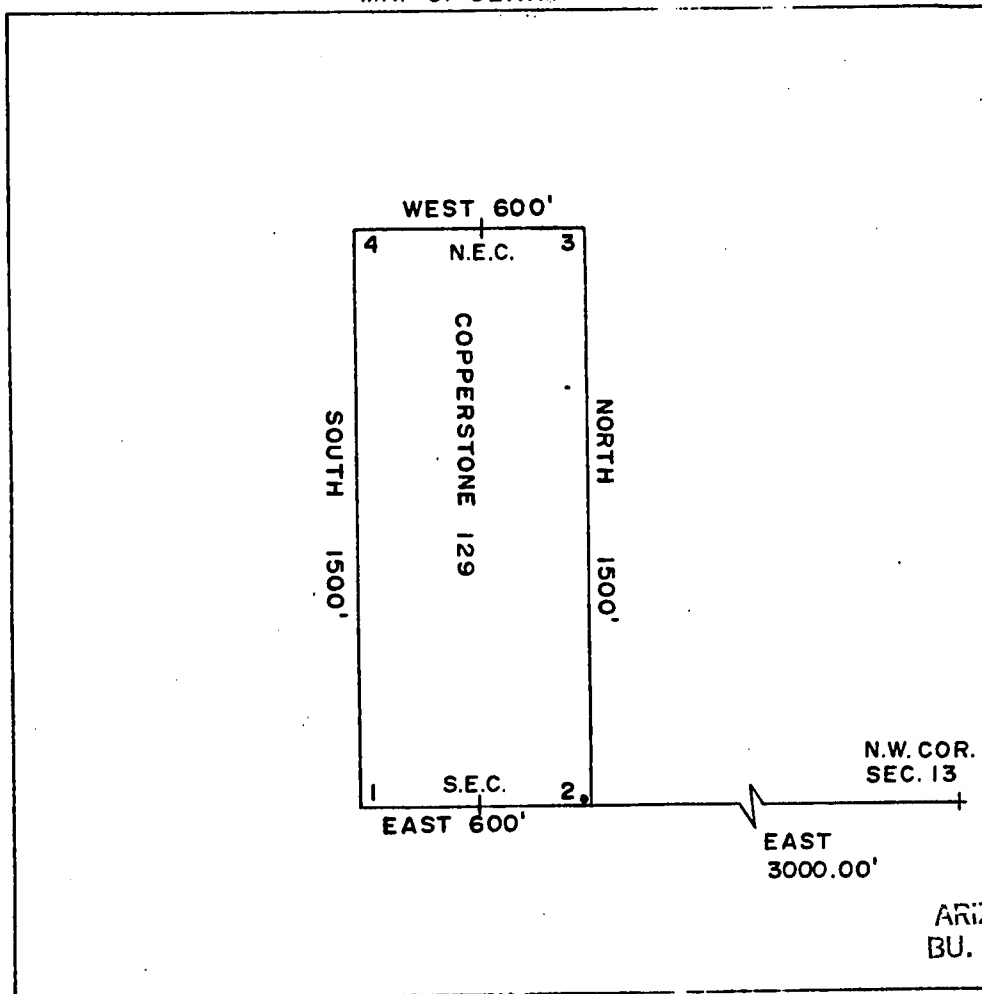
Thence 600 feet West to corner No. 4;

Thence 1500 feet South to corner No. 1, the place of beginning

ALL MONUMENTS ARE 4" DIAMETER P.V.C.

THE LOCATION NOTICE IS POSTED AT CORNER NO. 2, THE S.E. CORNER OF THIS CLAIM.

MAP OF CLAIM



ARIZONA STATE OFFICE
 BU. LAND MANAGEMENT

DEC 9 1981

Said lode was discovered on SEPT. 14, 1981

and located on SEPT. 14, 1981

Dated: SEPT. 29, 1981

7:45 A.M.
 PHOENIX, ARIZONA
Brad Kelly
 RW CONSULTANTS INC. AGENT,
 AMOCO MINERALS COMPANY
 333 W. HAMPDEN AVENUE
 ENGLEWOOD, COLORADO 80110

INDEXED
MICROFILMED

State of Arizona ss 25397
County of Yuma

I hereby certify that the within instrument
was filed and recorded at the request of

Amos Min. Co.

1981 NOV 10 PM 2 48

Docket 1254

Page 133-134

Witness my hand and official seal the day
and year aforesaid.

GLENYS E. SCHMITT

Patty Schmitt County Recorder
Deputy Recorder



ARIZONA STATE OFFICE
BU. LAND MANAGEMENT

DEC 9 1981

7:45 A.M.
PHOENIX, ARIZONA

ARIZONA

AMENDED AND ADDITIONAL CERTIFICATE OF LOCATION OF LODE MINING CLAIM

THIS IS TO CERTIFY THAT Cyprus Mines Corporation, a corporation, owner of the Copperstone 130 Lode Mining Claim originally located on 9/14/81 and recorded in Book 1254, Page(s) 135 of La Paz County, Arizona, hereby amends, locates, and claims in compliance with all federal, state and local laws and customs applicable thereto the following described valuable lode or vein mineral deposit:

The name of this claim is the Copperstone 130 Lode Mining Claim. This claim is 1500 feet in length and 600 feet in width. The general course of this claim is North-South and it is situated in the Plomosa Mining District, La Paz County, Arizona. The monument at which this location notice is posted lies within the boundaries of the claim within approximately 25 feet of Corner No. 1. This claim runs from the location monument on which this notice is posted 1495 feet in a northerly direction to the North end line and 5 feet in a southerly direction to the South end line and is also marked by six monuments, one at each corner and one at the center of each end line of the claim, making the claim in the form of a parallelogram. The location monument at which this notice is posted is situated within Section 11, T. 6 North, R. 20 West, G.&S.R.M., and this claim encompasses portions of the quarter section, subdivision(s), Section(s), Township and Range as follows:

Section 11: SW 1/4, T. 6 N., R. 20 W., G. & S. R. M.

The locality of this claim with reference to some natural object or permanent monument and additional information (if any) concerning its locality are as follows:

beginning at the Northwest corner of Section 13, T. 6 North R. 20 West, G.&S.R.M., thence west 2400 feet, and feet to Corner No. 1;
thence west 300 feet to the South End Center;
thence west 300 feet to Corner No. 2;
thence North 1500 feet to Corner No. 3;
thence east 300 feet to the North End Center;
thence east 300 feet to Corner No. 4;
thence South 1500 feet to Corner No. 1.

This Certificate is prepared, posted, and recorded as an amendment of the original location for the purposes of appropriating under the Mining Law of 1872, as amended, and the laws of the State of Arizona all ground within the boundaries herein defined, and for the purpose of correcting any error, irregularity, omission, incompleteness or defect, if any, which may have existed or may exist in the original location or record thereof, and is made without waiver, abandonment or release of any rights acquired or held under or by virtue of said original location and to secure all the benefits of the mining law. In the event said original location is found to be void, or ineffective for any reason, then this location shall be an original location and this certificate an original certificate.

DATED AND POSTED on the ground the 3rd day of April, 1986.

RECEIVED

B.L.M. AZ STATE OFFICE

Locator(s) Cyprus Mines Corporation

P. O. Box 3299

Englewood, Colorado 80155

By [Signature], Agent

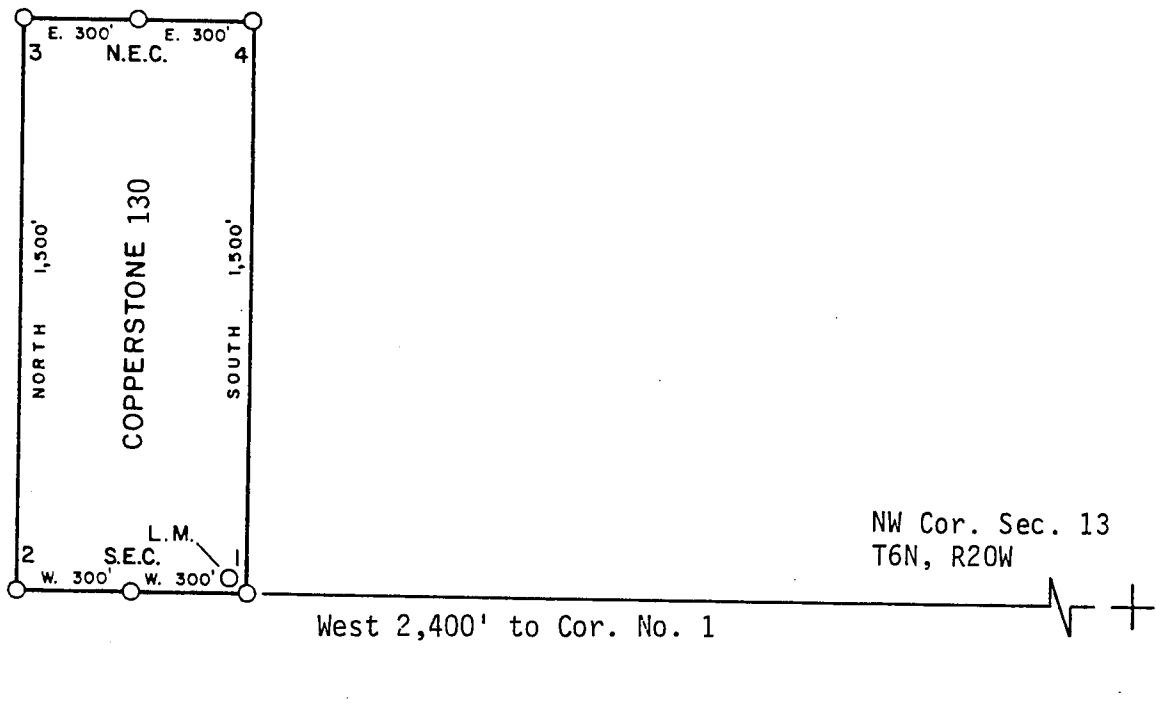
JUN 13 1986

7:45 A.M.

PHOENIX, ARIZONA

PLAT OF LODE CLAIM

(To be Attached to Recorded Copy of Amended and Additional
Certificate of Location Pursuant to A. R. S. & 27-203)



1. Name of Claim Copperstone 130
2. Type of Claim Lode
3. The Claim is located in Sections 11, Township 6N, Range 20W, G. & S. R. M.
4. Scale: 1" = 500'
5. The Claim is situated in La Paz, County, Arizona.
6. Type of corner and location monuments used: 4" diameter P.V.C.

Instructions for Completion:

- RECEIVED
B.L.M. AZ STATE OFFICE
JUN 13 1986
7:45 AM
PHOENIX, ARIZ.
- (i) If land is surveyed, a corner of the claim must be tied by a course and distance to a monument of the Public Land Survey; if the land is unsurveyed, a corner must be tied by course and distance to an established survey monument of a United States Government Agency or a United States Mineral Monument; if no such monuments are available, one corner of the claim must be tied by course and distance to some prominent natural object or other permanent monument as shown on Plat.
 - (ii) North arrow must be shown on Plat.
 - (iii) Bearing and distances between corners must be shown on Plat.



RECORDED IN OFFICIAL RECORDS
OF LA PAZ COUNTY, ARIZONA

MAY 12 11 37 AM '86

Lois K. Hesse, COUNTY RECORDER

FEE 5- PGS 3-3

INDEXED
MICROFILMED

KNOW ALL MEN BY THESE PRESENTS that BRAD WELLINGTON AS A
AMOCO MINERALS COMPANY

has located the COPPERSTONE 130 Lode Mining Claim, and by this certificate, and by right of discovery and location, claim 1500 feet, linear and horizontal measurement along the vein, thereof, with all its dips, angles and variations as allowed by law, together with 300 feet on each side of the middle of said vein at the surface, and all veins, lodes, ledges, deposits and surface ground within the lines of said claim, situated in the PLOMOSA Mining District, County of YUMA and State of Arizona, located in the S.W. 1/4, SEC. 13

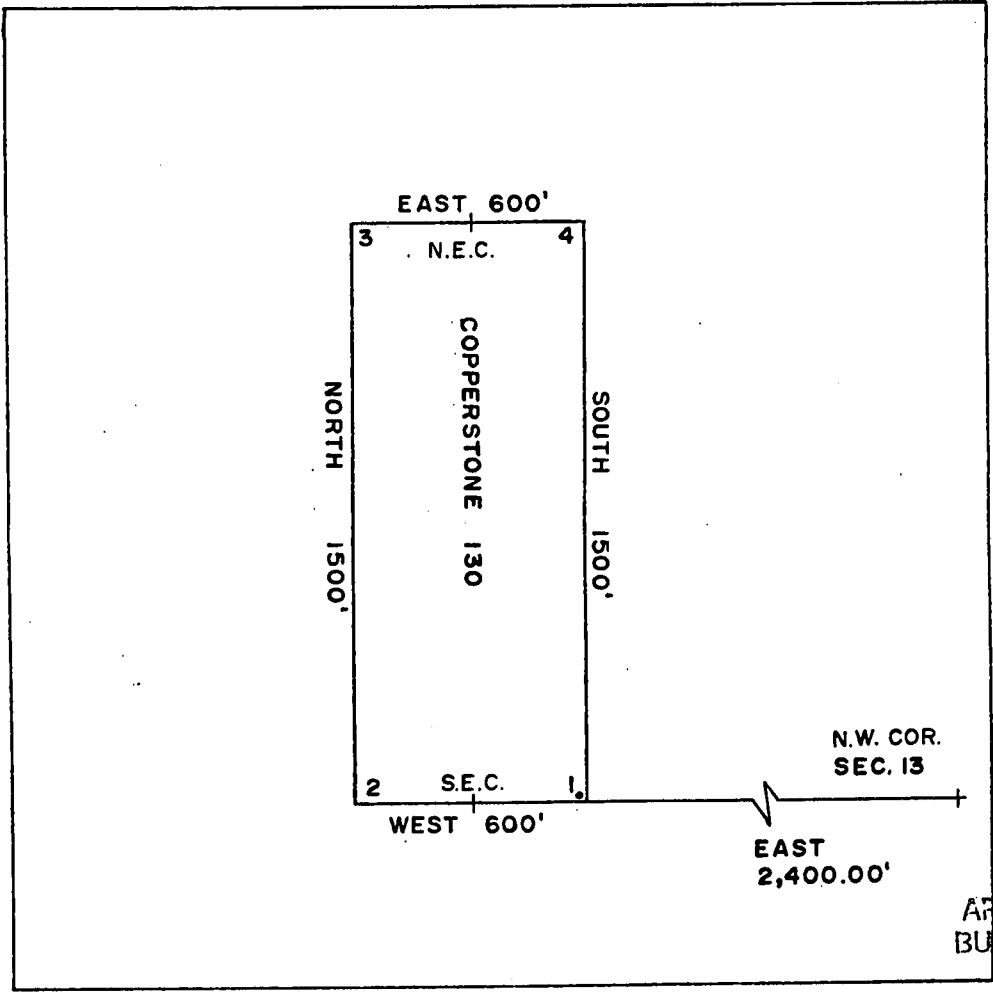
R. 20 W., T. 6 N., G & SRM., and described by the metes and bounds as follows, to-wit:

Beginning at Corner No. 1; WHENCE THE N.W. CORNER OF SECTION 13, T. 6 N, R. 20 W., G & SRM BEARS EAST 2,400.00'
Thence 600 feet WEST to corner No. 2;
Thence 1500 feet NORTH to corner No. 3;
Thence 600 feet EAST to corner No. 4;
Thence 1500 feet SOUTH to corner No. 1, the place of beginning

ALL MONUMENTS ARE 4" DIAMETER P.V.C.

THE LOCATION NOTICE IS POSTED AT CORNER NO. 1, THE S.E. CORNER OF THIS CLAIM.

MAP OF CLAIM



ARIZONA STATE OFFICE
BUL. LAND MANAGEMENT

DEC 9 1981

Said lode was discovered on SEPT. 14, 1981
and located on SEPT. 14 ALL MONUMENTS ARE 4" DIAMETER
Dated: SEPT. 29, 1981

Brad Kelly 7:45 A.M.
BY CONSULTANTS INC. AGENT,
AMOCO MINERALS COMPANY
333 W. HAMPDEN AVENUE
ENGLEWOOD, COLORADO 80110

INDEXED

MICROFILMED

State of Arizona
County of Yuma

as 25398

I hereby certify that the within instrument
was filed and recorded at the request of

Ames Mun Co.
1981 NOV 10 PM 2 48

Docket 1254

Page 135-136

Witness my hand and official seal the day
and year aforesaid.

GLENYS E. SCHMITT

County Recorder

Deputy Recorder

Deputy Recorder

300



ARIZONA STATE OFFICE
BU. LAND MANAGEMENT

DEC 9 1981

7:45 A.M.
PHOENIX, ARIZONA

ARIZONA

AMENDED AND ADDITIONAL CERTIFICATE OF LOCATION OF LOBE MINING CLAIM

THIS IS TO CERTIFY THAT Cyprus Mines Corporation, a corporation, owner of the Copperstone 131 Lode Mining Claim originally located on 9/14/81 and recorded in Book 1254, Page(s) 137 of La Paz County, Arizona, hereby amends, locates, and claims in compliance with all federal, state and local laws and customs applicable thereto the following described valuable lode or vein mineral deposit:

The name of this claim is the Copperstone 131 Lode Mining Claim. This claim is 1500 feet in length and 600 feet in width. The general course of this claim is North-South and it is situated in the Plomosa Mining District, La Paz County, Arizona. The monument at which this location notice is posted lies within the boundaries of the claim within approximately 25 feet of Corner No. 1. This claim runs from the location monument on which this notice is posted 1495 feet in a northerly direction to the North end line and 5 feet in a southerly direction to the South end line and is also marked by six monuments, one at each corner and one at the center of each end line of the claim, making the claim in the form of a parallelogram. The location monument at which this notice is posted is situated within Section 11, T. 6 North, R. 20 West, G.&S.R.M., and this claim encompasses portions of the quarter section, subdivision(s), Section(s), Township and Range as follows:

Section 11: SW 1/4 T6N, R 20W G. + S.R.M.

The locality of this claim with reference to some natural object or permanent monument and additional information (if any) concerning its locality are as follows:

beginning at the Northwest corner of Section 13, T. 6 North R. 20 West, G.&S.R.M., thence west 2400 feet, and feet to Corner No. 1;
thence east 300 feet to the South End Center;
thence east 300 feet to Corner No. 2;
thence north 1500 feet to Corner No. 3;
thence west 300 feet to the North End Center;
thence west 300 feet to Corner No. 4;
thence south 1500 feet to Corner No. 1.

This Certificate is prepared, posted, and recorded as an amendment of the original location for the purposes of appropriating under the Mining Law of 1872, as amended, and the laws of the State of Arizona all ground within the boundaries herein defined, and for the purpose of correcting any error, irregularity, omission, incompleteness or defect, if any, which may have existed or may exist in the original location or record thereof, and is made without waiver, abandonment or release of any rights acquired or held under or by virtue of said original location and to secure all the benefits of the mining law. In the event said original location is found to be void, or ineffective for any reason, then this location shall be an original location and this certificate an original certificate.

DATED AND POSTED on the ground the 3rd day of April, 1986.

RECEIVED

B.L.M. AZ STATE OFFICE

JUN 13 1986

7:45 A.M.
PHOENIX, ARIZONA

Locator(s) Cyprus Mines Corporation

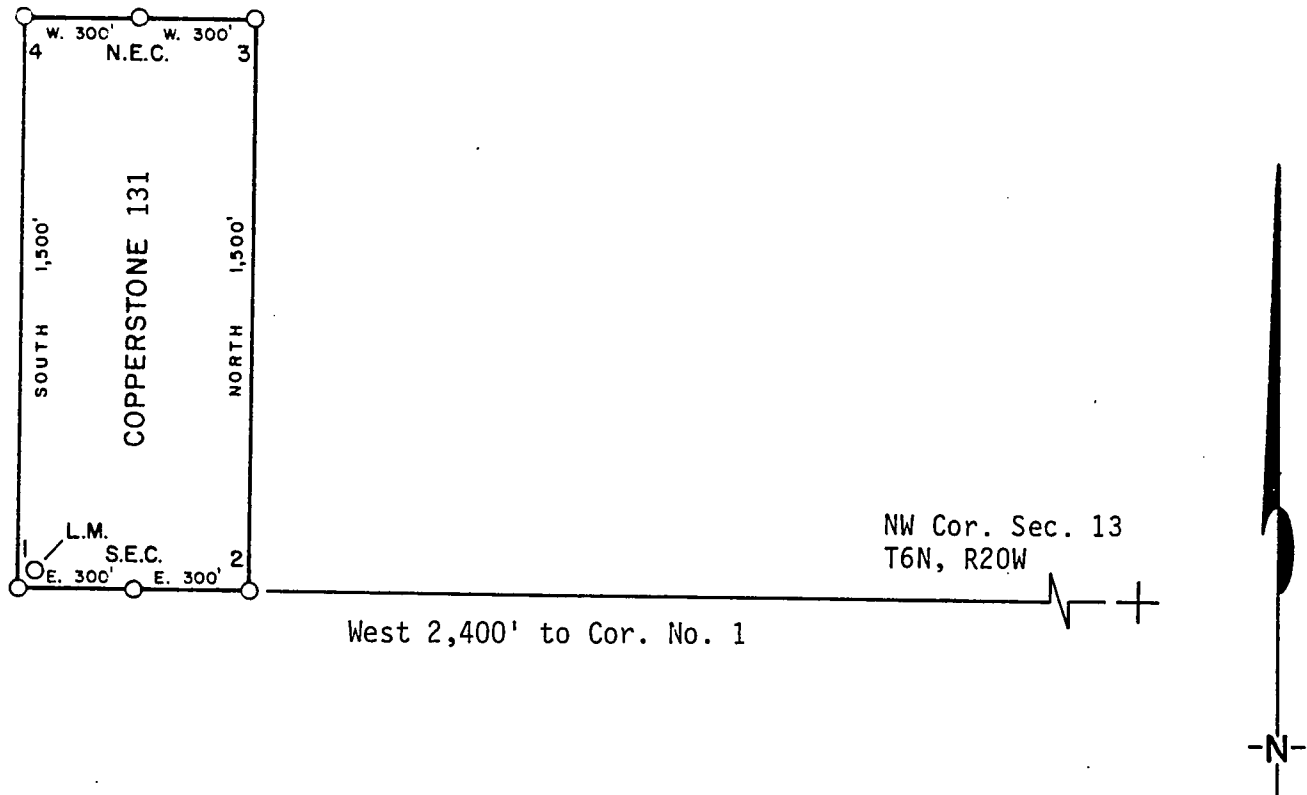
P. O. Box 3299

Englewood, Colorado 80155

By [Signature], Agent

PLAT OF LOBE CLAIM

(To be Attached to Recorded Copy of Amended and Additional
Certificate of Location Pursuant to A. R. S. & 27-203)



1. Name of Claim Copperstone 131
2. Type of Claim Lode
3. The Claim is located in Sections 11, Township 6N,
Range 20W, G. & S. R. M.
4. Scale: 1" = 500'
5. The Claim is situated in La Paz, County, Arizona.
6. Type of corner and location monuments used: 4" diameter P.V.C.

Instructions for Completion:

- (i) If land is surveyed, a corner of the claim must be tied by a course and distance to a monument of the Public Land Survey; if the land is unsurveyed, a corner must be tied by course and distance to an established survey monument of a United States Government Agency or a United States Mineral Monument; if no such monuments are available, one corner of the claim must be tied by course and distance to some prominent natural object or other permanent monument as shown on Plat.
- (ii) North arrow must be shown on Plat.
- (iii) Bearing and distances between corners must be shown on Plat.

RECEIVED
B.L.M. AZ STATE OFFICE

JUN 13 1986

7:45 A.M.

PHOENIX, ARIZ.

86- 2393



RECORDED IN OFFICIAL RECORDS
OF LA PAZ COUNTY, ARIZONA
MAY 12 11 37 AM '86
Lois K. Hesse, COUNTY RECORDER
FEE 5 PGS 3-3

INDEXED
MICROFILMED

RW CONSULTANTS INC., AGENT,
AMOCO MINERALS COMPANY
333 W. HAMPDEN AVENUE
ENGLEWOOD, COLORADO 80110

INDEXED

MICROFILMED

25399

State of Arizona
County of Yuma ss

I hereby certify that the within instrument
was filed and recorded at the request of

Amber Mesa Co.
1981 NOV 10 PM 2 48

Docket 1254

Page 137-138

Witness my hand and official seal the day
and year aforesaid.

GLENYS E. SCHMITT

Patty Lewis
County Recorder
Deputy Recorder

300



ARIZONA STATE OFFICE
BU. LAND MANAGEMENT

DEC 9 1981

7:45 A.M.
PHOENIX, ARIZONA

AMENDED AND ADDITIONAL CERTIFICATE OF LOCATION OF LODE MINING CLAIM

THIS IS TO CERTIFY THAT Cyprus Mines Corporation, a corporation, owner of the Copperstone 132 Lode Mining Claim originally located on 9/14/81 and recorded in Book 1254, Page(s) 139 of La Paz County, Arizona, hereby amends, locates, and claims in compliance with all federal, state and local laws and customs applicable thereto the following described valuable lode or vein mineral deposit:

The name of this claim is the Copperstone 132 Lode Mining Claim. This claim is 1500 feet in length and 600 feet in width. The general course of this claim is North-South and it is situated in the Plomosa Mining District, La Paz County, Arizona. The monument at which this location notice is posted lies within the boundaries of the claim within approximately 25 feet of Corner No. 2. This claim runs from the location monument on which this notice is posted 1495 feet in a north direction to the North end line and 5 feet in a southerly direction to the South end line and is also marked by six monuments, one at each corner and one at the center of each end line of the claim, making the claim in the form of a parallelogram. The location monument at which this notice is posted is situated within Section 12, T. 6 North, R. 20 West, G.&S.R.M., and this claim encompasses portions of the quarter section, subdivision(s), Section(s), Township and Range as follows:

Section 12; SE 1/4, T. 6 N., R. 20 W., G. & S. R. M.

The locality of this claim with reference to some natural object or permanent monument and additional information (if any) concerning its locality are as follows:

beginning at the Northwest corner of Section 13, T. 6 North R. 20 West, G.&S.R.M., thence east 3600 feet, and — feet to Corner No. 1;
thence west 300 feet to the south End Center;
thence west 300 feet to Corner No. 2;
thence north 1500 feet to Corner No. 3;
thence east 300 feet to the north End Center;
thence east 300 feet to Corner No. 4;
thence south 1500 feet to Corner No. 1.

This Certificate is prepared, posted, and recorded as an amendment of the original location for the purposes of appropriating under the Mining Law of 1872, as amended, and the laws of the State of Arizona all ground within the boundaries herein defined, and for the purpose of correcting any error, irregularity, omission, incompleteness or defect, if any, which may have existed or may exist in the original location or record thereof, and is made without waiver, abandonment or release of any rights acquired or held under or by virtue of said original location and to secure all the benefits of the mining law. In the event said original location is found to be void, or ineffective for any reason, then this location shall be an original location and this certificate an original certificate.

DATED AND POSTED on the ground the 4th day of April, 1986.

RECEIVED
B.L.M. AZ STATE OFFICE

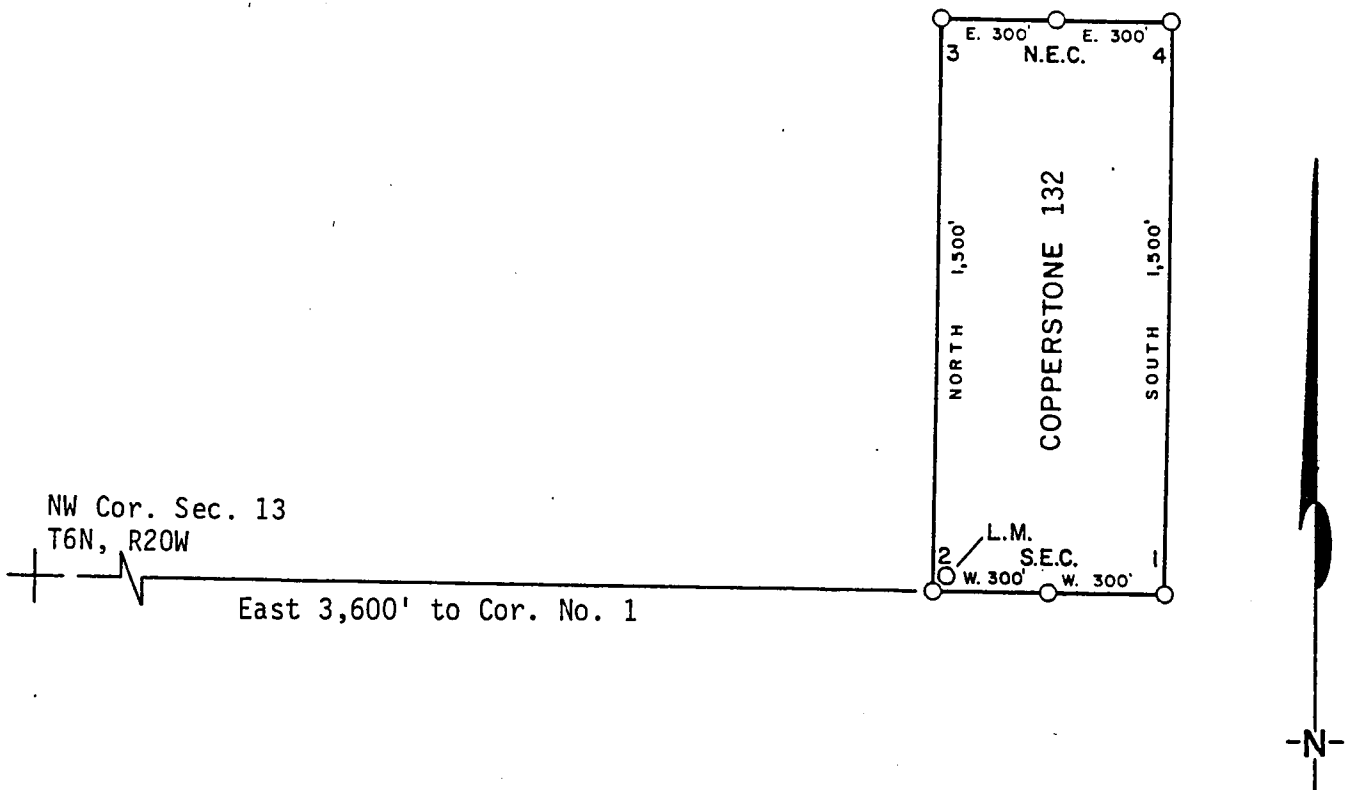
JUN 13 1986

7:45 A.M.
PHOENIX, ARIZONA

Locator(s) Cyprus Mines Corporation
P. O. Box 3299
Englewood, Colorado 80155
By Ham B. Agent

PLAT OF LOBE CLAIM

(To be Attached to Recorded Copy of Amended and Additional
 28' HA 58 11 Certificate of Location Pursuant to A. R. S. & 27-203)



1. Name of Claim Copperstone 132
2. Type of Claim Lode
3. The Claim is located in Sections 12, Township 6N, Range 20W, G. & S. R. M.
4. Scale: 1" = 500'
5. The Claim is situated in La Paz, County, Arizona.
6. Type of corner and location monuments used: 4" diameter P.V.C.

Instructions for Completion:


- (i) If land is surveyed, a corner of the claim must be tied by a course and distance to a monument of the Public Land Survey; if the land is unsurveyed, a corner must be tied by course and distance to an established survey monument of a United States Government Agency or a United States Mineral Monument; if no such monuments are available, one corner of the claim must be tied by course and distance to some prominent natural object or other permanent monument as shown on Plat.

- (ii) North arrow must be shown on Plat.
- (iii) Bearing and distances between corners must be shown on Plat.

RECEIVED
 B.L.M. AZ STATE OFFICE

JUN 13 1986

7:45 A.M.
 PHOENIX, ARIZONA



RECORDED IN OFFICIAL RECORDS OF LA PAZ COUNTY, ARIZONA	
MAY 12 11 37 AM '86	
Lois K. Hesse, COUNTY RECORDER	
FEE 5-	PGS 3-3

INDEXED
MICROFILMED

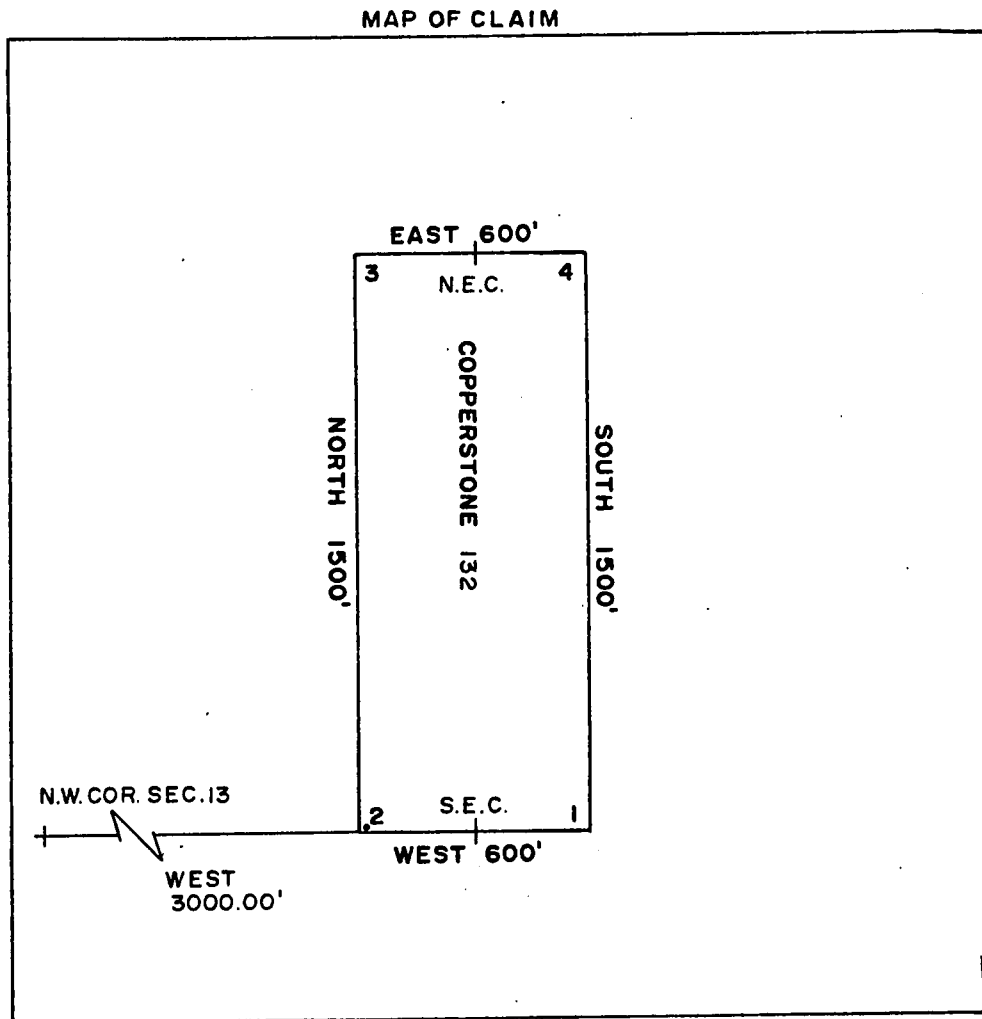
KNOW ALL MEN BY THESE PRESENTS, that BRAD WELLINGTON AS AGENT FOR
AMOCO MINERALS COMPANY

has located the COPPERSTONE 132 Lode Mining Claim, and by this certificate, and by right of discovery and location, claim 1500 feet, linear and horizontal measurement along the vein thereof, with all its dips, angles and variations as allowed by law, together with 300 feet on each side of the middle of said vein at the surface, and all veins, lodes, ledges, deposits and surface ground within the lines of said claim, situated in the PLOMOSA Mining District, County of YUMA and State of Arizona, located in the S.E. 1/4, SEC. 12,
R. 20 W., T. 6 N., G & SRM., and described by the metes and bounds as follows, to-wit:

Beginning at Corner No. 1;
 Thence 600 feet West to corner No. 2;
 WHENCE THE N.W. CORNER OF SECTION 13, T. 6 N., R. 20 W.,
G & SRM BEARS WEST, 3000.00 feet;
 Thence 1500 feet North to corner no 3;
 Thence 600 feet East to corner No. 4;
 Thence 1500 feet South to corner No. 1, the place of beginning

ALL MONUMENTS ARE 4" DIAMETER P.V.C.

THE LOCATION NOTICE IS POSTED AT CORNER NO. 2, THE S.W CORNER OF THIS CLAIM.



ARIZONA STATE OFFICE
 BU. LAND MANAGEMENT

DEC 9 1981

Said lode was discovered on SEPT. 14, 1981

and located on SEPT. 14, 1981

Dated: SEPT. 29, 1981

7:45 A.M.
 PHOENIX, ARIZONA

Brad Kelly
 RW CONSULTANTS INC., AGENT,
 AMOCO MINERALS COMPANY
 333 W. HAMPDEN AVENUE
 ENGLEWOOD, COLORADO 80110

1254 p. 140

INDEXED

MICROFILMED

State of Arizona
County of Yuma ss

25400

I hereby certify that the within instrument
was filed and recorded at the request of

Amco Min. Co.
1981 NOV 10 PM 2 48

Docket 1254


Page 139-140

Witness my hand and official seal the day
and year aforesaid.

GLENYS E. SCHMITT

Glenys E. Schmitt County Recorder
Deputy Recorder

300



ARIZONA STATE OFFICE
BU. LAND MANAGEMENT

DEC 9 1981

7:45 A.M.
PHOENIX, ARIZONA

ARIZONA

AMENDED AND ADDITIONAL CERTIFICATE OF LOCATION OF LOBE MINING CLAIM

THIS IS TO CERTIFY THAT Cyprus Mines Corporation, a corporation, owner of the Copperstone 133 Lode Mining Claim originally located on 9/14/81 and recorded in Book 1254, Page(s) 131 of La Paz County, Arizona, hereby amends, locates, and claims in compliance with all federal, state and local laws and customs applicable thereto the following described valuable lode or vein mineral deposit:

The name of this claim is the Copperstone 133 Lode Mining Claim.

This claim is 1500 feet in length and 600 feet in width. The general course of this claim is North-South and it is situated in the Plomosa Mining District, La Paz County, Arizona. The monument at which this location notice is posted lies within the boundaries of the claim within approximately 25 feet of Corner No. 1. This claim runs from the location monument on which this notice is posted 1495 feet in a northerly direction to the North end line and 5 feet in a southerly direction to the South end line and is also marked by six monuments, one at each corner and one at the center of each end line of the claim, making the claim in the form of a parallelogram. The location monument at which this notice is posted is situated within Section 12, T. 6 North, R. 20 West, G.&S.R.M., and this claim encompasses portions of the quarter section, subdivision(s), Section(s), Township and Range as follows:

Section 12: SE 1/4, T. 6 N., R. 20 W., G. & S. R. M.

The locality of this claim with reference to some natural object or permanent monument and additional information (if any) concerning its locality are as follows:

beginning at the Northwest corner of Section 13, T. 6 North R. 20 West, G.&S.R.M., thence east 4800 feet, and feet to Corner No. 1;
 thence west 300 feet to the south End Center;
 thence west 300 feet to Corner No. 2;
 thence north 1500 feet to Corner No. 3;
 thence east 300 feet to the north End Center;
 thence east 300 feet to Corner No. 4;
 thence south 1500 feet to Corner No. 1.

This Certificate is prepared, posted, and recorded as an amendment of the original location for the purposes of appropriating under the Mining Law of 1872, as amended, and the laws of the State of Arizona all ground within the boundaries herein defined, and for the purpose of correcting any error, irregularity, omission, incompleteness or defect, if any, which may have existed or may exist in the original location or record thereof, and is made without waiver, abandonment or release of any rights acquired or held under or by virtue of said original location and to secure all the benefits of the mining law. In the event said original location is found to be void, or ineffective for any reason, then this location shall be an original location and this certificate an original certificate.

DATED AND POSTED on the ground the 4th day of April, 1986.

RECEIVED

B.L.M. AZ STATE OFFICE

Locator(s) Cyprus Mines Corporation

JUN 13 1986

P. O. Box 3299

Englewood, Colorado, 80155

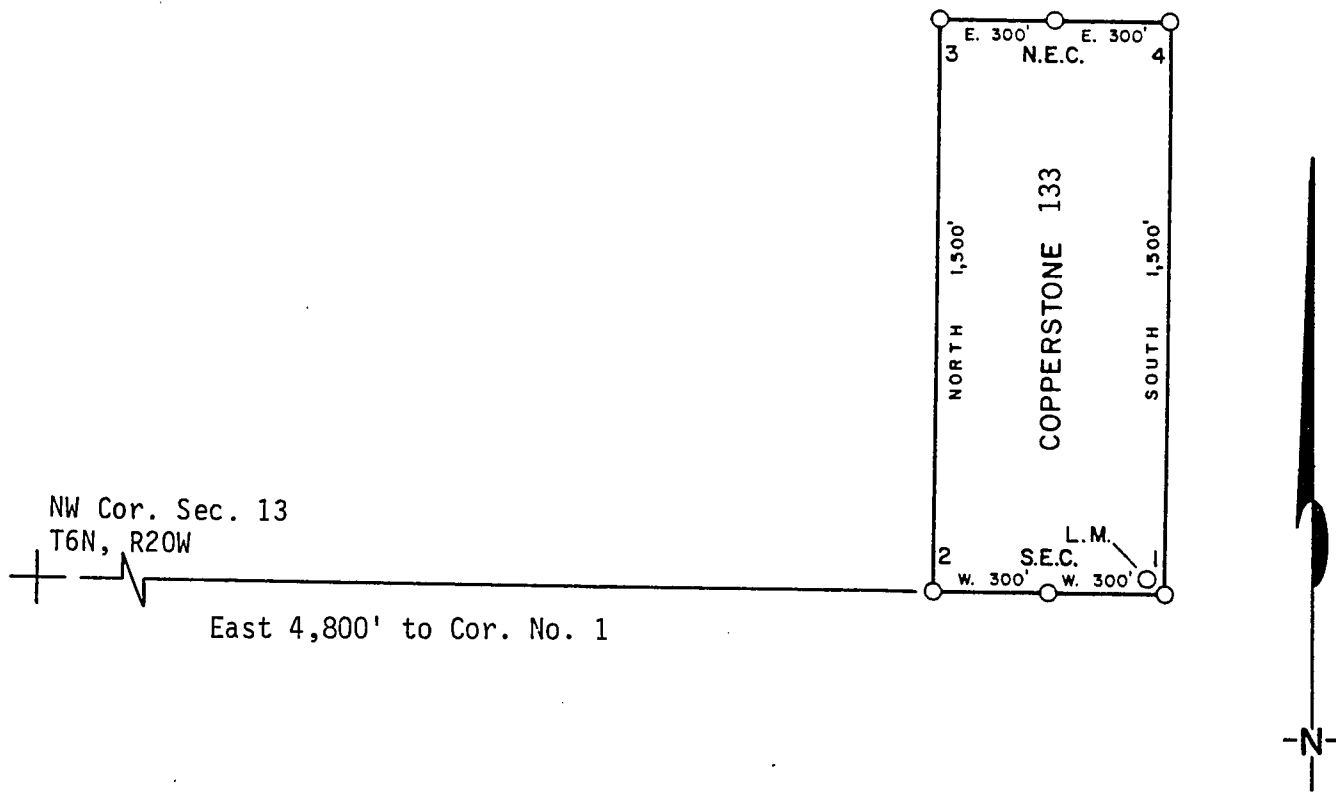
7:45 A.M.

By , Agent

PHOENIX, ARIZONA

PLAT OF LODE CLAIM

(To be Attached to Recorded Copy of Amended and Additional
Certificate of Location Pursuant to A. R. S. & 27-203)



1. Name of Claim Copperstone 133
2. Type of Claim Lode
3. The Claim is located in Sections 12, Township 6N, Range 20W, G. & S. R. M.
4. Scale: 1" = 500'
5. The Claim is situated in La Paz, County, Arizona.
6. Type of corner and location monuments used: 4" diameter P.V.C.

Instructions for Completion:

- (i) If land is surveyed, a corner of the claim must be tied by a course and distance to a monument of the Public Land Survey; if the land is unsurveyed, a corner must be tied by course and distance to an established survey monument of a United States Government Agency or a United States Mineral Monument; if no such monuments are available, one corner of the claim must be tied by course and distance to some prominent natural object or other permanent monument as shown on Plat.
- (ii) North arrow must be shown on Plat.
- (iii) Bearing and distances between corners must be shown on Plat.

RECEIVED
B.L.M. AZ STATE OFFICE

JUN 13 1986

7:45 A.M.
PHOENIX, ARIZONA


86- 2395

RECORDED IN OFFICIAL RECORDS
OF LA PAZ COUNTY, ARIZONA

MAY 12 11 37 AM '86

Lois K. Hesse, COUNTY RECORDER

PGS 3-3



INDEXED
MICROFILMED

DKT 1254 PAGE 141

KNOW ALL MEN BY THESE PRESENTS, that BRAD WELLINGTON AS AGENT FOR
AMOCO MINERALS COMPANYhas located the COPPERSTONE 133 Lode Mining Claim, and by this certificate, and by right of discovery and location, claim 1500 feet, linear and horizontal measurement along the vein thereof, with all its dips, angles and variations as allowed by law, together with 300 feet on each side of the middle of said vein at the surface, and all veins, lodes, ledges, deposits and surface ground within the lines of said claim, situated in the PLOMOSA Mining District, County of YUMA and State of Arizona, located in the S.E. 1/4, SEC. 12,
R. 20 W., T. 6 N.,

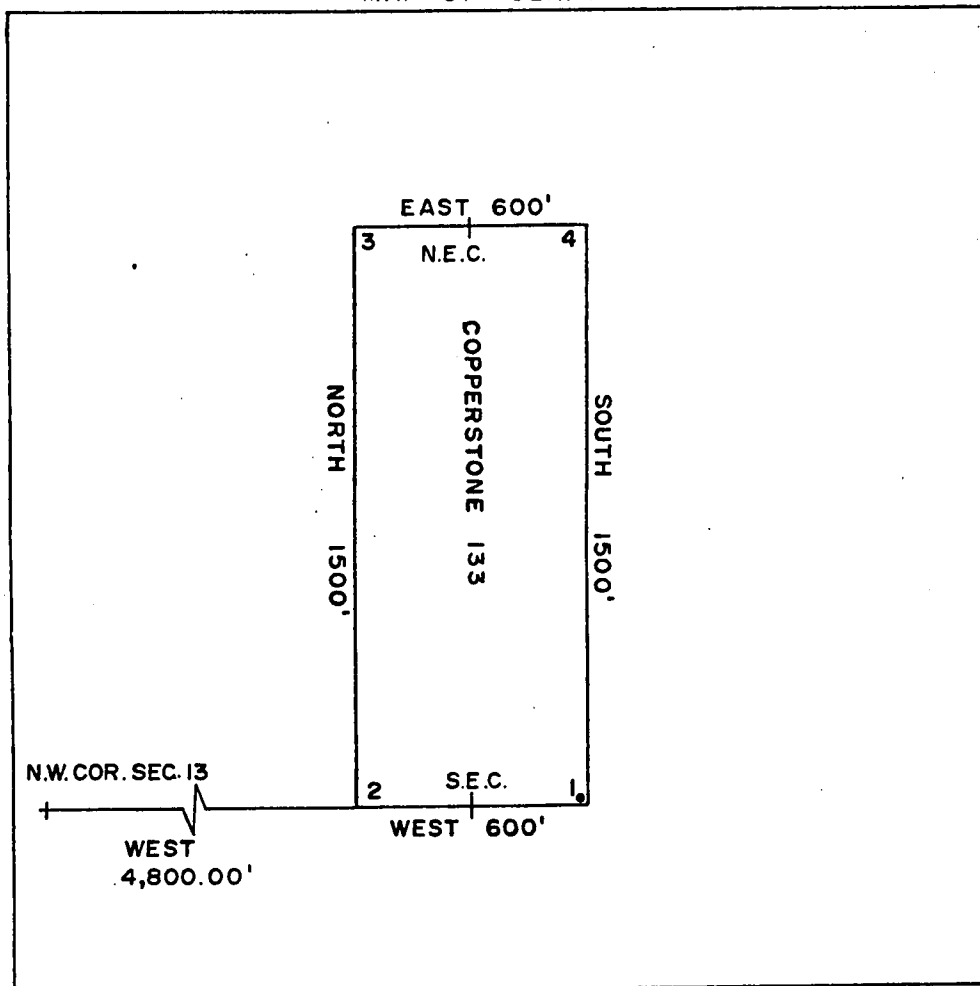
G & SRM., and described by the metes and bounds as follows, to-wit:

Beginning at Corner No. 1; WHENCE THE N.W. CORNER OF SECTION 13, T. 6 N, R. 20 W.,
G & SRM BEARS WEST 4,800.00'
Thence 600 feet WEST to corner No. 2;
Thence 1500 feet NORTH to corner No. 3;
Thence 600 feet EAST to corner No. 4;
Thence 1500 feet SOUTH to corner No. 1, the place of beginning

ALL MONUMENTS ARE 4" DIAMETER P.V.C.

THE LOCATION NOTICE IS POSTED AT CORNER NO. 1, THE S.E. CORNER OF THIS CLAIM.

MAP OF CLAIM

ARIZONA STATE OFFICE
BU. LAND MANAGEMEN

DEC 9 1981

Said lode was discovered on SEPT. 14, 1981and located on SEPT. 14, 1981Dated: SEPT. 29, 1981

7:45 A.M.
PHOENIX, ARIZONA
Brad Kelly
RW CONSULTANTS INC., AGENT,
AMOCO MINERALS COMPANY
333 W. HAMPDEN AVENUE
ENGLEWOOD, COLORADO 80110

DKT 1254 PAGE 142

INDEXED

MICROFILMED

25401

State of Arizona
County of Yuma

I hereby certify that the within instrument
was filed and recorded at the request of

Amco Min Co.
1981 NOV 10 PM 2 48

Docket 1254
Page 141-142

Witness my hand and official seal the day
and year aforesaid.

GLENYS E. SCHMITT

Glenys E. Schmitt County Recorder
Deputy Recorder



ARIZONA STATE OFFICE
BU. LAND MANAGEMENT

DEC 9 1981

7:45 A.M.
PHOENIX, ARIZONA

ARIZONA

AMENDED AND ADDITIONAL CERTIFICATE OF LOCATION OF LODE MINING CLAIM

THIS IS TO CERTIFY THAT Cyprus Mines Corporation, a corporation, owner of the Copperstone 134 Lode Mining Claim originally located on 9/14/81 and recorded in Book 1254, Page(s) 143 of La Paz County, Arizona, hereby amends, locates, and claims in compliance with all federal, state and local laws and customs applicable thereto the following described valuable lode or vein mineral deposit:

The name of this claim is the Copperstone 134 Lode Mining Claim. This claim is 1500 feet in length and 600 feet in width. The general course of this claim is North-South and it is situated in the Plomosa Mining District, La Paz County, Arizona. The monument at which this location notice is posted lies within the boundaries of the claim within approximately 25 feet of Corner No. 1. This claim runs from the location monument on which this notice is posted 1495 feet in a northerly direction to the North end line and 5 feet in a southerly direction to the South end line and is also marked by six monuments, one at each corner and one at the center of each end line of the claim, making the claim in the form of a parallelogram. The location monument at which this notice is posted is situated within Section 12, T. 6 North, R. 20 West, G.&S.R.M., and this claim encompasses portions of the quarter section, subdivision(s), Section(s), Township and Range as follows:

Section 12: SE 1/4, T. 6 N., R. 20 W., G. & S. R. M.

The locality of this claim with reference to some natural object or permanent monument and additional information (if any) concerning its locality are as follows:

beginning at the Northwest corner of Section 13, T. 6 North R. 20 West, G.&S.R.M., thence east 1400 feet, and feet to Corner No. 1;
 thence east 300 feet to the south End Center;
 thence east 300 feet to Corner No. 2;
 thence north 1500 feet to Corner No. 3;
 thence west 300 feet to the north End Center;
 thence west 300 feet to Corner No. 4;
 thence south 1500 feet to Corner No. 1.

This Certificate is prepared, posted, and recorded as an amendment of the original location for the purposes of appropriating under the Mining Law of 1872, as amended, and the laws of the State of Arizona all ground within the boundaries herein defined, and for the purpose of correcting any error, irregularity, omission, incompleteness or defect, if any, which may have existed or may exist in the original location or record thereof, and is made without waiver, abandonment or release of any rights acquired or held under or by virtue of said original location and to secure all the benefits of the mining law. In the event said original location is found to be void, or ineffective for any reason, then this location shall be an original location and this certificate an original certificate.

DATED AND POSTED on the ground the 4th day of April, 1986.

RECEIVED
B.L.M. AZ STATE OFFICE

JUN 13 1986

7:45 A.M.
PHOENIX, ARIZONA

Locator(s) Cyprus Mines Corporation

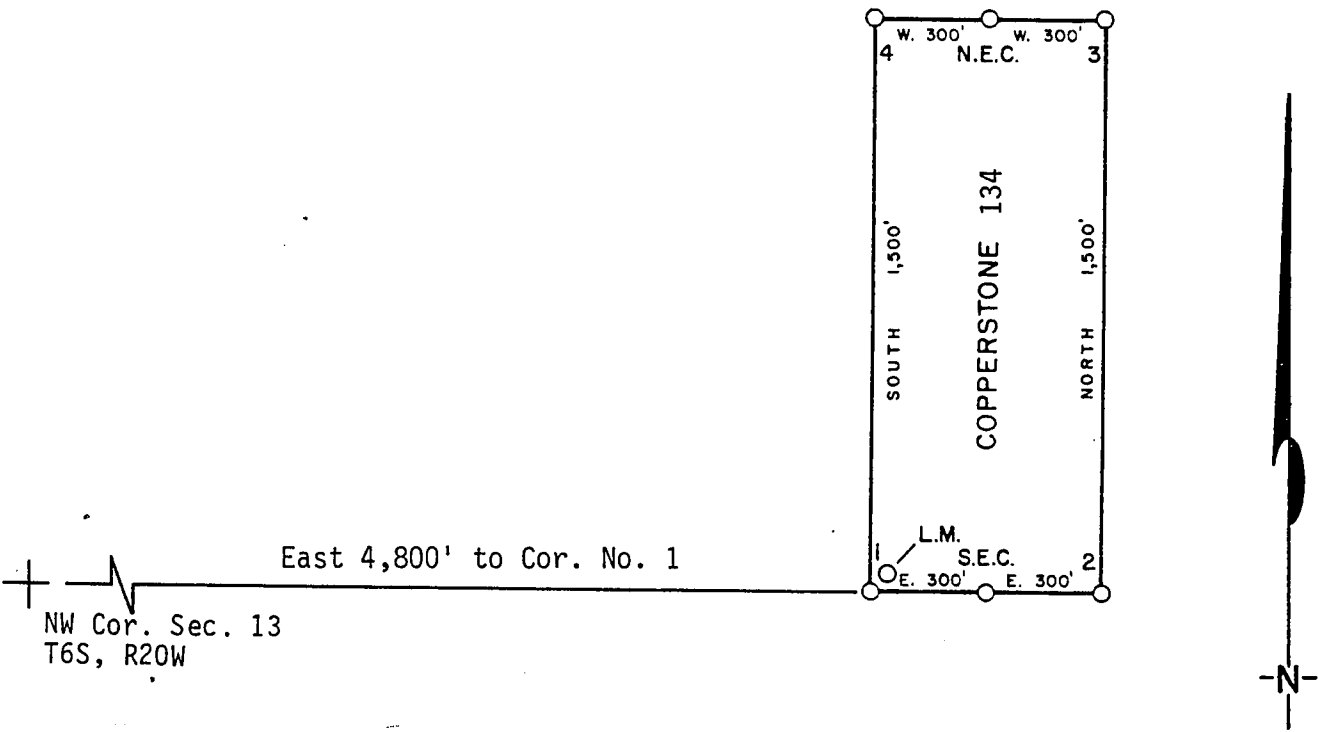
P. O. Box 3299

Englewood, Colorado 80155

By [Signature], Agent

PLAT OF LODE CLAIM

(To be Attached to Recorded Copy of Amended and Additional
Certificate of Location Pursuant to A. R. S. & 27-203)




- 1. Name of Claim Copperstone 134
- 2. Type of Claim Lode
- 3. The Claim is located in Sections 12, Township 6N, Range 20W, G. & S. R. M.
- 4. Scale: 1" = 500'
- 5. The Claim is situated in La Paz, County, Arizona.
- 6. Type of corner and location monuments used: 4" diameter P.V.C.

Instructions for Completion:

RECEIVED
B.L.M. AZ STATE OFFICE
JUN 13 1986
7:45 A.
PHOENIX, ARIZONA

- (i) If land is surveyed, a corner of the claim must be tied by a course and distance to a monument of the Public Land Survey; if the land is unsurveyed, a corner must be tied by course and distance to an established survey monument of a United States Government Agency or a United States Mineral Monument; if no such monuments are available, one corner of the claim must be tied by course and distance to some prominent natural object or other permanent monument as shown on Plat.
- (ii) North arrow must be shown on Plat.
- (iii) Bearing and distances between corners must be shown on Plat.



RECORDED IN OFFICIAL RECORDS
OF LA PAZ COUNTY, ARIZONA

MAY 12 11 37 AM '86

Lois K. Hesse, COUNTY RECORDER

FEE 5 PGS 3-3

INDEXED
MICROFILMED

LOCATION CERTIFICATE

KNOW ALL MEN BY THESE PRESENTS, that BRAD WELLINGTON AS AGENT FOR
AMOCO MINERALS COMPANY
has located the COPPERSTONE 134 Lode Mining Claim, and by this certificate, and by
right of discovery and location, claim 1500 feet, linear and horizontal measurement along
the vein thereof, with all its dips, angles and variations as allowed by law, together
with 300 feet on each side of the middle of said vein at the surface, and all veins, lodes,
ledges, deposits and surface ground within the lines of said claim, situated in the
PLOMOSA Mining District, County of YUMA and State of Arizona, located
in the S.E. 1/4, SEC. 12, R. 20 W. & S.W. 1/4, SEC. 7,

R. 19 W., T. 6 N., G & SRM., and described by the metes and bounds
as follows, to-wit:

Beginning at Corner No. 1; WHENCE THE N.W. CORNER OF SECTION 13, T. 6 N, R. 20 W.,
G & SRM BEARS WEST 4,800.00'

Thence 600 feet EAST to corner No. 2;

Thence 1500 feet NORTH to corner No. 3;

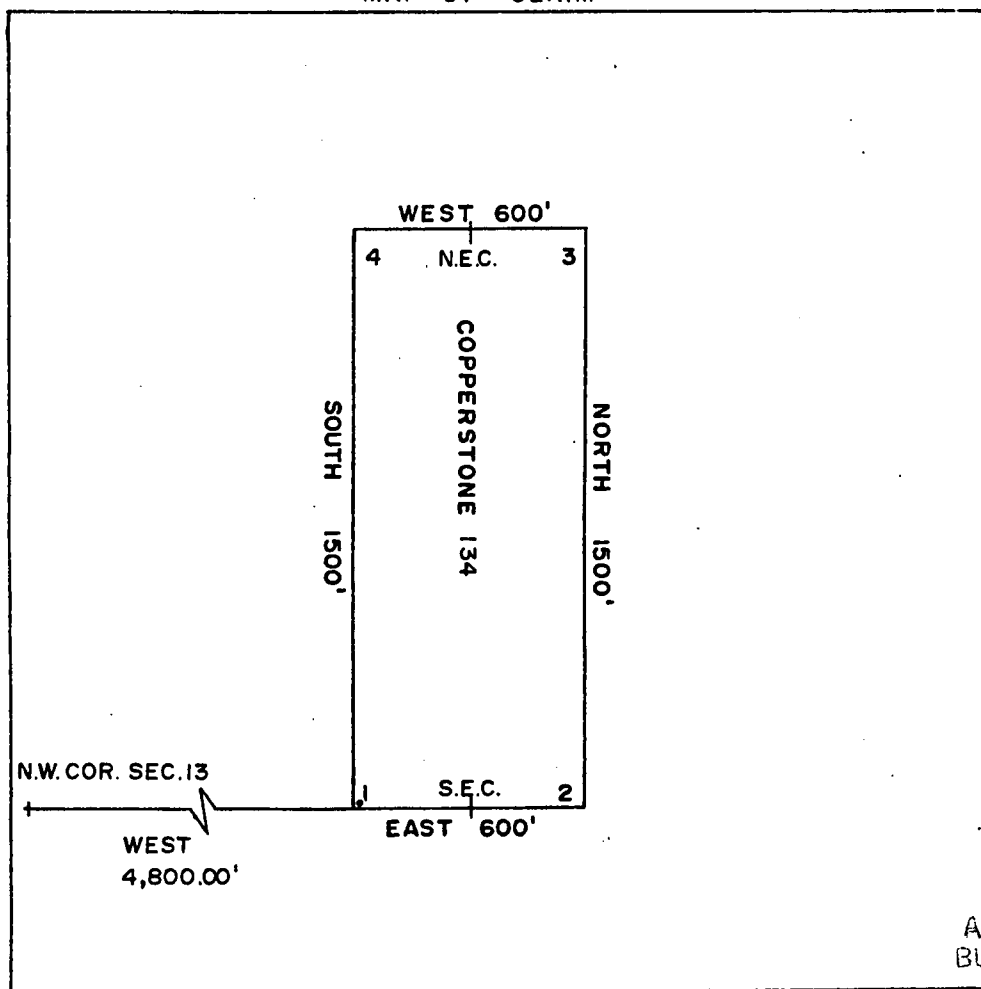
Thence 600 feet WEST to corner No. 4;

Thence 1500 feet SOUTH to corner No. 1, the place of beginning

ALL MONUMENTS ARE 4" DIAMETER P.V.C.

THE LOCATION NOTICE IS POSTED AT CORNER NO. 1, THE S.W. CORNER OF THIS CLAIM.

MAP OF CLAIM



ARIZONA STATE OFFICE
B.L. LAND MANAGEMENT

DEC 3 1981

Said lode was discovered on SEPT. 14, 1981

and located on SEPT. 14, 1981

Dated: SEPT. 29, 1981

Brad Kelly 7:45 A.M.
PHOENIX, ARIZONA
RW CONSULTANTS INC. AGENT,
AMOCO MINERALS COMPANY
333 W. HAMPDEN AVENUE
ENGLEWOOD, COLORADO 80110

DKT 1254 FILE 144

INDEXED

MICROFILMED

State of Arizona ss 25402
County of Yuma

I hereby certify that the within instrument
was filed and recorded at the request of

Ameco Thin Co

1981 NOV 10 PM 2 48

Docket *1254*

Page *143-144*

Witness my hand and official seal the day
and year aforesaid.

GLENYS E. SCHMITT

[Signature] County Recorder
Deputy Recorder

304



ARIZONA STATE OFFICE
BU. LAND MANAGEMENT

DEC 9 1981

7:45 A.M.
PHOENIX, ARIZONA

1
4
4
9
1
8

C
L
O
S
E
D

ARIZONA

AMENDED AND ADDITIONAL CERTIFICATE OF LOCATION OF LOBE MINING CLAIM

THIS IS TO CERTIFY THAT Cyprus Mines Corporation, a corporation, owner of the Copperstone 136 Lode Mining Claim originally located on 9/14/81 and recorded in Book 1254, Page(s) 147 of La Paz County, Arizona, hereby amends, locates, and claims in compliance with all federal, state and local laws and customs applicable thereto the following described valuable lode or vein mineral deposit:

The name of this claim is the Copperstone 136 Lode Mining Claim. This claim is 1500 feet in length and 600 feet in width. The general course of this claim is North-South and it is situated in the Plomosa Mining District, La Paz County, Arizona. The monument at which this location notice is posted lies within the boundaries of the claim within approximately 25 feet of Corner No. 4. This claim runs from the location monument on which this notice is posted 1495 feet in a northerly direction to the North end line and 5 feet in a southerly direction to the South end line and is also marked by six monuments, one at each corner and one at the center of each end line of the claim, making the claim in the form of a parallelogram. The location monument at which this notice is posted is situated within Section 14, T. 6 North, R. 20 West, G.&S.R.M., and this claim encompasses portions of the quarter section, subdivision(s), Section(s), Township and Range as follows:

Section 14: NW 1/4, T. 6 N., R. 20 W., G. & S. R. M.

The locality of this claim with reference to some natural object or permanent monument and additional information (if any) concerning its locality are as follows:

beginning at the Northwest corner of Section 13, T. 6 North R. 20 West, G.&S.R.M., thence west 3600 feet, and feet to Corner No. 1;
 thence west 300 feet to the North End Center;
 thence west 300 feet to Corner No. 2;
 thence south 1500 feet to Corner No. 3;
 thence east 300 feet to the south End Center;
 thence east 300 feet to Corner No. 4;
 thence north 1500 feet to Corner No. 1.

This Certificate is prepared, posted, and recorded as an amendment of the original location for the purposes of appropriating under the Mining Law of 1872, as amended, and the laws of the State of Arizona all ground within the boundaries herein defined, and for the purpose of correcting any error, irregularity, omission, incompleteness or defect, if any, which may have existed or may exist in the original location or record thereof, and is made without waiver, abandonment or release of any rights acquired or held under or by virtue of said original location and to secure all the benefits of the mining law. In the event said original location is found to be void, or ineffective for any reason, then this location shall be an original location and this certificate an original certificate.

DATED AND POSTED on the ground the 5th day of April, 1986.

RECEIVED
B.L.M. AZ STATE OFFICE

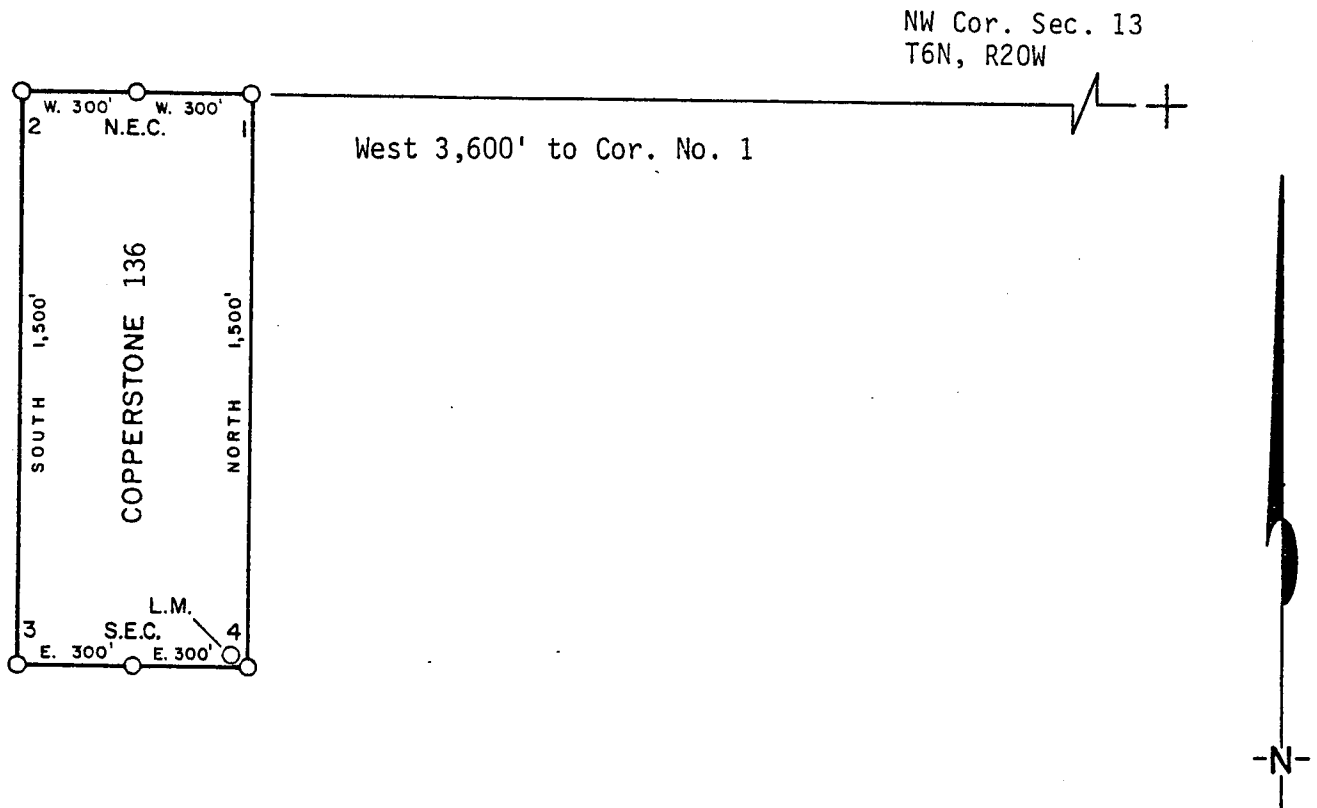
JUN 13 1986

1:45 A.M.
PHOENIX, ARIZONA

Locator(s) Cyprus Mines Corporation
P. O. Box 3299
Englewood, Colorado 80155
 By [Signature], Agent

PLAT OF LODE CLAIM

(To be Attached to Recorded Copy of Amended and Additional
Certificate of Location Pursuant to A. R. S. & 27-203)



1. Name of Claim Copperstone 136
2. Type of Claim Lode
3. The Claim is located in Sections 14, Township 6N,
Range 20W, G. & S. R. M.
4. Scale: 1" = 500'
5. The Claim is situated in La Paz, County, Arizona.
6. Type of corner and location monuments used: 4" diameter P.V.C.

Instructions for Completion:

RECEIVED (i) If land is surveyed, a corner of the claim must be tied by a course and distance to a monument of the Public Land Survey; if the land is unsurveyed, a corner must be tied by course and distance to an established survey monument of a United States Government Agency or a United States Mineral Monument; if no such monuments are available, one corner of the claim must be tied by course and distance to some prominent natural object or other permanent monument as shown on Plat.

B.L.M. AZ STATE OFFICE

JUN 13 1986


7:40 A.M.

PHOENIX, ARIZO

(ii) North arrow must be shown on Plat.

(iii) Bearing and distances between corners must be shown on Plat.

86- 2397



RECORDED IN OFFICIAL RECORDS OF LA PAZ COUNTY, ARIZONA	
MAY 12 11 37 AM '86	
Lois K. Hesse, COUNTY RECORDER	
FEE 5	PGS 3-3

INDEXED
MICROFILMED

DKT 1254 PAGE 147

LOCATION CERTIFICATE

KNOW ALL MEN BY THESE PRESENTS, that BRAD WELINGTON AS AGENT FOR
AMOCO MINERALS COMPANY

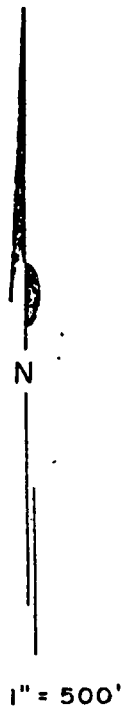
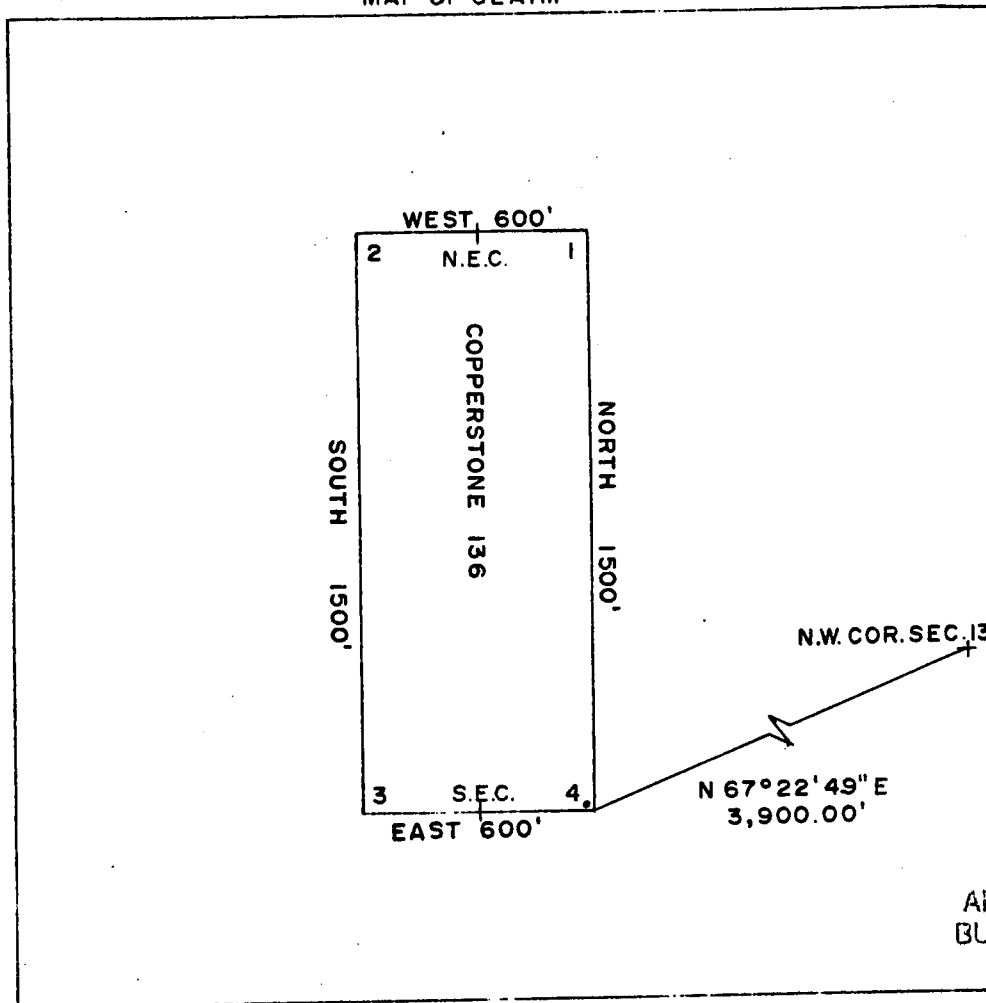
has located the COPPERSTONE 136 Lode Mining Claim, and by this certificate, and by right of discovery and location, claim 1500 feet, linear and horizontal measurement along the vein thereof, with all its dips, angles and variations as allowed by law, together with 300 feet on each side of the middle of said vein at the surface, and all veins, lodes, ledges, deposits and surface ground within the lines of said claim, situated in the PLUMOSA Mining District, County of YUMA and State of Arizona, located in the N.E. 1/4, SEC. 15 & N.W. 1/4, SEC. 14, R. 20 W., T. 6 N., G & SRM., and described by the metes and bounds as follows, to-wit:

Beginning at Corner No. 1;
 Thence 600 feet West to corner No. 2;
 Thence 1500 feet South to corner No. 3;
 Thence 600 feet East to corner No. 4;
 WHENCE THE N.W. CORNER OF SECTION 13, T. 6 N., R. 20 W.,
 G & SRM BEARS N 67° 22' 49" E, 3,900.00 feet;
 Thence 1500 feet North to corner No. 1, the place of beginning

ALL MONUMENTS ARE 4" DIAMETER P.V.C.

THE LOCATION NOTICE IS POSTED AT CORNER NO. 4, THE S.E. CORNER OF THIS CLAIM.

MAP OF CLAIM



ARIZONA STATE OFFICE
 BUREAU OF LAND MANAGEMENT

DEC 9 1981

Said lode was discovered on SEPT. 14, 1981
 and located on SEPT. 14, 1981
 Dated: SEPT. 29, 1981

7:45 A.M.
 PHOENIX, ARIZONA
Brad Kelly
 RW CONSULTANTS INC., AGENT,
 AMOCO MINERALS COMPANY
 333 W. HAMPDEN AVENUE
 ENGLEWOOD, COLORADO 80110

A MC 144919

DKT 1254 PAGE 148

INDEXED

MICROFILMED

State of Arizona
County of Yuma

25404

I hereby certify that the within instrument
was filed and recorded at the request of

Amoco Min. Co.

1981 NOV 10 PM 2 48

Docket

1254

Page

147-148

Witness my hand and official seal the day
and year aforesaid.

GLENYS E. SCHMITT

County Recorder

Pattylus

Deputy Recorder

3.00



ARIZONA STATE OFFICE
BU. LAND MANAGEMENT

DEC 9 1981

7:45 A.M.
PHOENIX, ARIZONA

AMENDED AND ADDITIONAL CERTIFICATE OF LOCATION OF LORE MINING CLAIM

THIS IS TO CERTIFY THAT Cyprus Mines Corporation, a corporation, owner of the Copperstone 137 Lode Mining Claim originally located on 9/14/81 and recorded in Book 1254, Page(s) 149 of La Paz County, Arizona, hereby amends, locates, and claims in compliance with all federal, state and local laws and customs applicable thereto the following described valuable lode or vein mineral deposit:

The name of this claim is the Copperstone 137 Lode Mining Claim. This claim is 1500 feet in length and 600 feet in width. The general course of this claim is North-South and it is situated in the Plomosa Mining District, La Paz County, Arizona. The monument at which this location notice is posted lies within the boundaries of the claim within approximately 25 feet of Corner No. 4. This claim runs from the location monument on which this notice is posted 1495 feet in a northerly direction to the North end line and 5 feet in a southerly direction to the South end line and is also marked by six monuments, one at each corner and one at the center of each end line of the claim, making the claim in the form of a parallelogram. The location monument at which this notice is posted is situated within Section 14, T. 6 North, R. 20 West, G.&S.R.M., and this claim encompasses portions of the quarter section, subdivision(s), Section(s), Township and Range as follows:

Section 14: NW 1/4, T. 6N., R. 20W., G. & S.R.M.

The locality of this claim with reference to some natural object or permanent monument and additional information (if any) concerning its locality are as follows:

beginning at the Northwest corner of Section 13, T. 6 North R. 20 West, G.&S.R.M., thence west 3600 feet, and — feet to Corner No. 1;
thence east 300 feet to the North End Center;
thence east 300 feet to Corner No. 2;
thence South 1500 feet to Corner No. 3;
thence west 300 feet to the South End Center;
thence west 300 feet to Corner No. 4;
thence north 1500 feet to Corner No. 1.

This Certificate is prepared, posted, and recorded as an amendment of the original location for the purposes of appropriating under the Mining Law of 1872, as amended, and the laws of the State of Arizona all ground within the boundaries herein defined, and for the purpose of correcting any error, irregularity, omission, incompleteness or defect, if any, which may have existed or may exist in the original location or record thereof, and is made without waiver, abandonment or release of any rights acquired or held under or by virtue of said original location and to secure all the benefits of the mining law. In the event said original location is found to be void, or ineffective for any reason, then this location shall be an original location and this certificate an original certificate.

DATED AND POSTED on the ground the 3rd day of April, 1986.

RECEIVED
B.L.M. AZ STATE OFFICE

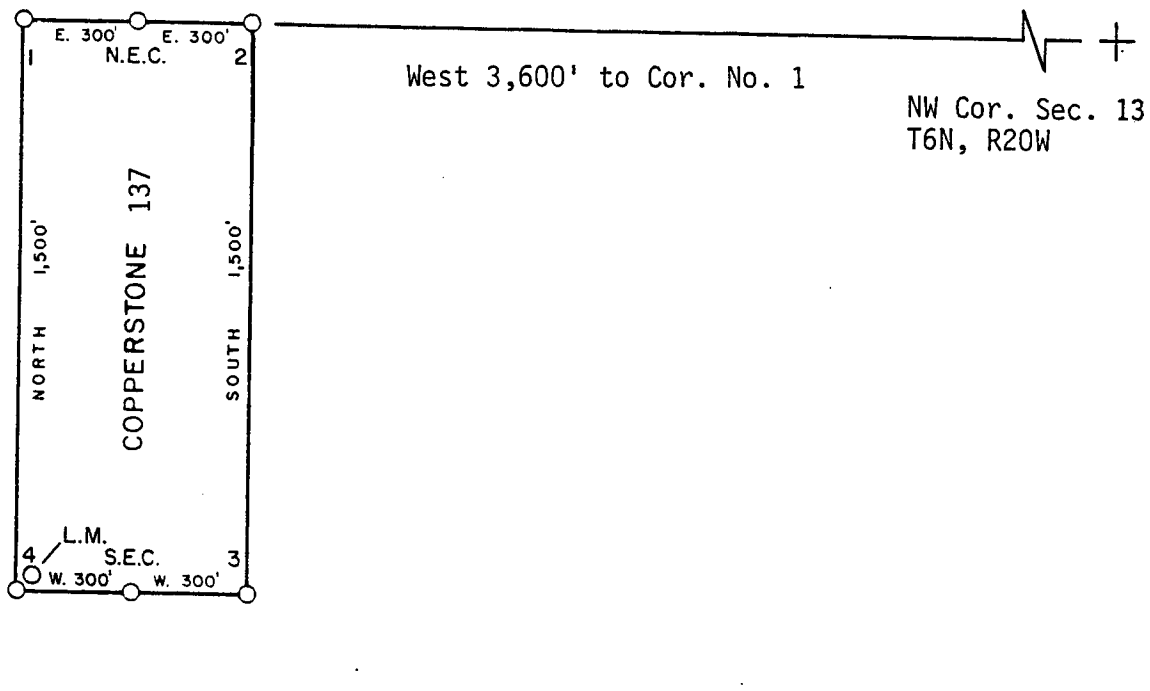
JUN 13 1986

7:45 A.M.
PHOENIX, ARIZONA

Locator(s) Cyprus Mines Corporation
P. O. Box 3299
Englewood, Colorado 80155
By Stanley, Agent

PLAT OF LODE CLAIM

(To be Attached to Recorded Copy of Amended and Additional
Certificate of Location Pursuant to A. R. S. & 27-203)



1. Name of Claim Copperstone 137
2. Type of Claim Lode
3. The Claim is located in Sections 14, Township 6N, Range 20W, G. & S. R. M.
4. Scale: 1" = 500'
5. The Claim is situated in La Paz, County, Arizona.
6. Type of corner and location monuments used: 4" diameter P.V.C.

Instructions for Completion:

RECEIVED
B.L.M. AZ STATE OFFICE

JUN 13 1986

7:45 A.M.


PHOENIX, ARIZONA

(i) If land is surveyed, a corner of the claim must be tied by a course and distance to a monument of the Public Land Survey; if the land is unsurveyed, a corner must be tied by course and distance to an established survey monument of a United States Government Agency or a United States Mineral Monument; if no such monuments are available, one corner of the claim must be tied by course and distance to some prominent natural object or other permanent monument as shown on Plat.

(ii) North arrow must be shown on Plat.

(iii) Bearing and distances between corners must be shown on Plat.

86- 2398



RECORDED IN OFFICIAL RECORDS
OF LA PAZ COUNTY, ARIZONA

MAY 12 11 37 AM '86

Lola K. Hesse, COUNTY RECORDER

FEE

5-

PGS 3-3

INDEXED
MICROFILMED

DKT 1254 PAGE 149

LOCATION CERTIFICATE

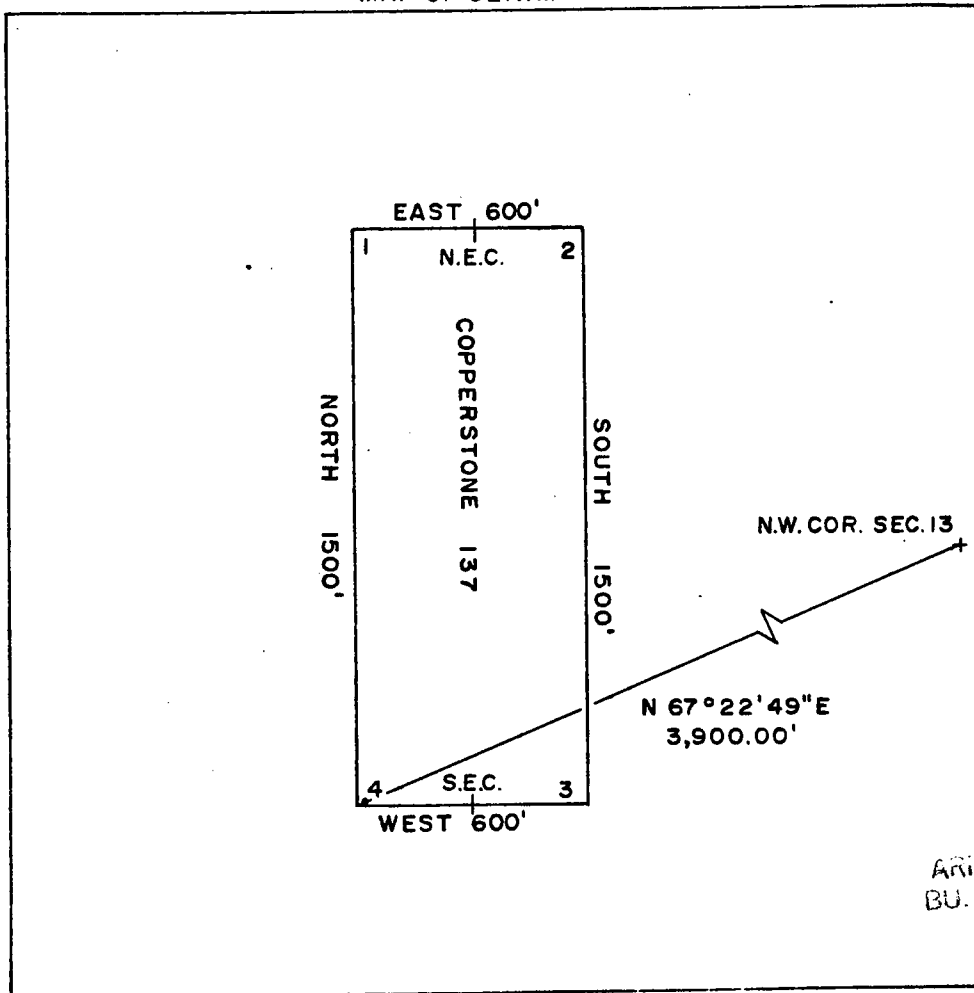
KNOW ALL MEN BY THESE PRESENTS, that BRAD WELLINGTON AS AGENT FOR
AMOCO MINERALS COMPANY
 has located the COPPERSTONE 137 Lode Mining Claim, and by this certificate, and by
 right of discovery and location, claim 1500 feet, linear and horizontal measurement along
 the vein thereof, with all its dips, angles and variations as allowed by law, together
 with 300 feet on each side of the middle of said vein at the surface, and all veins, lodes,
 ledges, deposits and surface ground within the lines of said claim, situated in the
PLOMOSA Mining District, County of YUMA and State of Arizona, located
 in the N.E. 1/4, SEC. 13 & N.W. 1/4, SEC. 14,
R. 20 W., T. 6 N., G & SRM., and described by the metes and bounds
 as follows, to-wit:

Beginning at Corner No. 1;
 Thence 600 feet East to corner No. 2;
 Thence 1500 feet South to corner No. 3;
 Thence 600 feet West to corner No. 4;
 WHENCE THE N.W. CORNER OF SECTION 13, T. 6 N., R. 20 W.,
 G & SRM BEARS N 67° 22' 49" E, 3,900.00 feet;
 Thence 1500 feet North to corner No. 1, the place of beginning

ALL MONUMENTS ARE 4" DIAMETER P.V.C.

THE LOCATION NOTICE IS POSTED AT CORNER NO. 4, THE S.W. CORNER OF THIS CLAIM.

MAP OF CLAIM



ARIZONA STATE OFFICE
 BUREAU OF LAND MANAGEMENT

DEC 9 1981

7:45 A.M.
 PHOENIX, ARIZONA

Said lode was discovered on SEPT. 14, 1981

and located on SEPT. 14, 1981

Dated: SEPT. 29, 1981

Brad Kelly
 RW CONSULTANTS INC., AGENT,
 AMOCO MINERALS COMPANY
 333 W. HAMPDEN AVENUE
 ENGLEWOOD, COLORADO 80110

DKT 1254 PAGE 150

INDEXED

MICROFILMED

State of Arizona
County of Yuma

25405

I hereby certify that the within instrument
was filed and recorded at the request of

Amos Min. Co.
1981 NOV 10 PM 2 48

Docket *1254*


Page *149-150*

Witness my hand and official seal the day
and year aforesaid.

GLENYS E. SCHMITT

Patty Olivas
County Recorder
Deputy Recorder

g. ro



ARIZONA STATE OFFICE
BU. LAND MANAGEMENT

DEC 9 1981

7:45 A.M.
PHOENIX, ARIZONA

ARIZONA

AMENDED AND ADDITIONAL CERTIFICATE OF LOCATION OF LOBE MINING CLAIM

THIS IS TO CERTIFY THAT Cyprus Mines Corporation, a corporation, owner of the Copperstone 138 Lode Mining Claim originally located on 9/14/81 and recorded in Book 1254, Page(s) 151 of La Paz County, Arizona, hereby amends, locates, and claims in compliance with all federal, state and local laws and customs applicable thereto the following described valuable lode or vein mineral deposit:

The name of this claim is the Copperstone 138 Lode Mining Claim. This claim is 1500 feet in length and 600 feet in width. The general course of this claim is North-South and it is situated in the Plomosa Mining District, La Paz County, Arizona. The monument at which this location notice is posted lies within the boundaries of the claim within approximately 25 feet of Corner No. 1. This claim runs from the location monument on which this notice is posted 1495 feet in a southerly direction to the South end line and 5 feet in a northerly direction to the North end line and is also marked by six monuments, one at each corner and one at the center of each end line of the claim, making the claim in the form of a parallelogram. The location monument at which this notice is posted is situated within Section 14, T. 6 North, R. 20 West, G.&S.R.M., and this claim encompasses portions of the quarter section, subdivision(s), Section(s), Township and Range as follows:

Section 14: NW 1/4, T. 6 N., R. 20 W., G. & S. R. M.

The locality of this claim with reference to some natural object or permanent monument and additional information (if any) concerning its locality are as follows:

beginning at the Northwest corner of Section 13, T. 6 North R. 20 West, G.&S.R.M., thence West 2400 feet, and feet to Corner No. 1;
thence West 300 feet to the North End Center;
thence West 300 feet to Corner No. 2;
thence South 1500 feet to Corner No. 3;
thence East 300 feet to the South End Center;
thence East 300 feet to Corner No. 4;
thence North 1500 feet to Corner No. 1.

This Certificate is prepared, posted, and recorded as an amendment of the original location for the purposes of appropriating under the Mining Law of 1872, as amended, and the laws of the State of Arizona all ground within the boundaries herein defined, and for the purpose of correcting any error, irregularity, omission, incompleteness or defect, if any, which may have existed or may exist in the original location or record thereof, and is made without waiver, abandonment or release of any rights acquired or held under or by virtue of said original location and to secure all the benefits of the mining law. In the event said original location is found to be void, or ineffective for any reason, then this location shall be an original location and this certificate an original certificate.

DATED AND POSTED on the ground the 3rd day of April, 1986.

RECEIVED
B.L.M. AZ STATE OFFICE

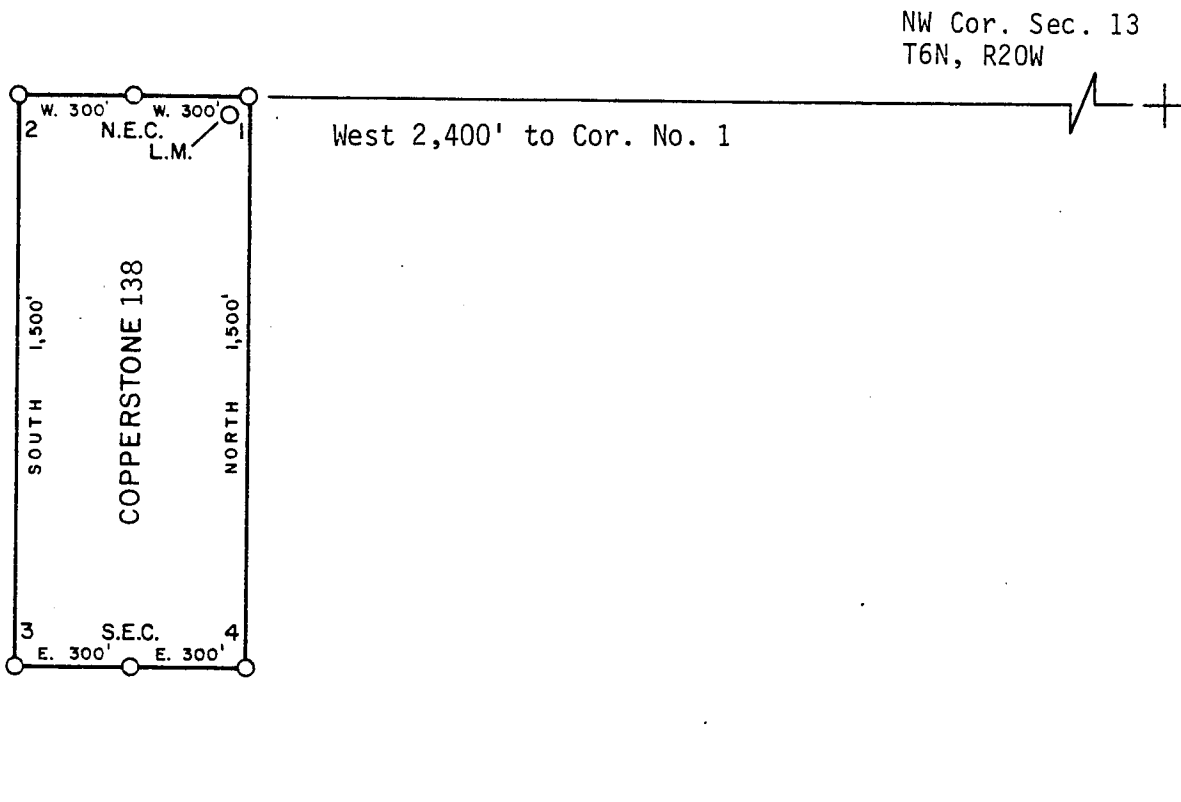
JUN 13 1986

7:45 A.M.
PHOENIX, ARIZONA

Locator(s) Cyprus Mines Corporation
P. O. Box 3299
Englewood, Colorado 80155
By [Signature], Agent

PLAT OF LODE CLAIM

(To be Attached to Recorded Copy of Amended and Additional
Certificate of Location Pursuant to A. R. S. & 27-203)



1. Name of Claim Copperstone 138
2. Type of Claim Lode
3. The Claim is located in Sections 14, Township 6N,
Range 20W, G. & S. R. M.
4. Scale: 1" = 500'
5. The Claim is situated in La Paz, County, Arizona.
6. Type of corner and location monuments used: 4" diameter P.V.C.

Instructions for Completion:


RECEIVED
B.L.M. AZ STATE OFFICE
JUN 13 1986
7:45 A.M.
PHOENIX, ARIZONA

(i) If land is surveyed, a corner of the claim must be tied by a course and distance to a monument of the Public Land Survey; if the land is unsurveyed, a corner must be tied by course and distance to an established survey monument of a United States Government Agency or a United States Mineral Monument; if no such monuments are available, one corner of the claim must be tied by course and distance to some prominent natural object or other permanent monument as shown on Plat.

(ii) North arrow must be shown on Plat.

(iii) Bearing and distances between corners must be shown on Plat.

86- 2399



RECORDED IN OFFICIAL RECORDS
OF LA PAZ COUNTY, ARIZONA

MAY 12 11 37 AM '86

Lois K. Hulse, COUNTY RECORDER

FEE 5 PGS 3-3

INDEXED
MICROFILMED

KNOW ALL MEN BY THESE PRESENTS, that BRAD W. LLLINGTON AS AGENT FOR
AMOCO MINERALS COMPANY
 has located the COPPERSTONE 138 Lode Mining Claim, and by this certificate, and by
 right of discovery and location, claim 1500 feet, linear and horizontal measurement along
 the vein thereof, with all its dips, angles and variations as allowed by law, together
 with 300 feet on each side of the middle of said vein at the surface, and all veins, lodes,
 ledges, deposits and surface ground within the lines of said claim, situated in the
PLOMOSA Mining District, County of YUMA and State of Arizona, located
 in the N.W. 1/4, SEC. 14

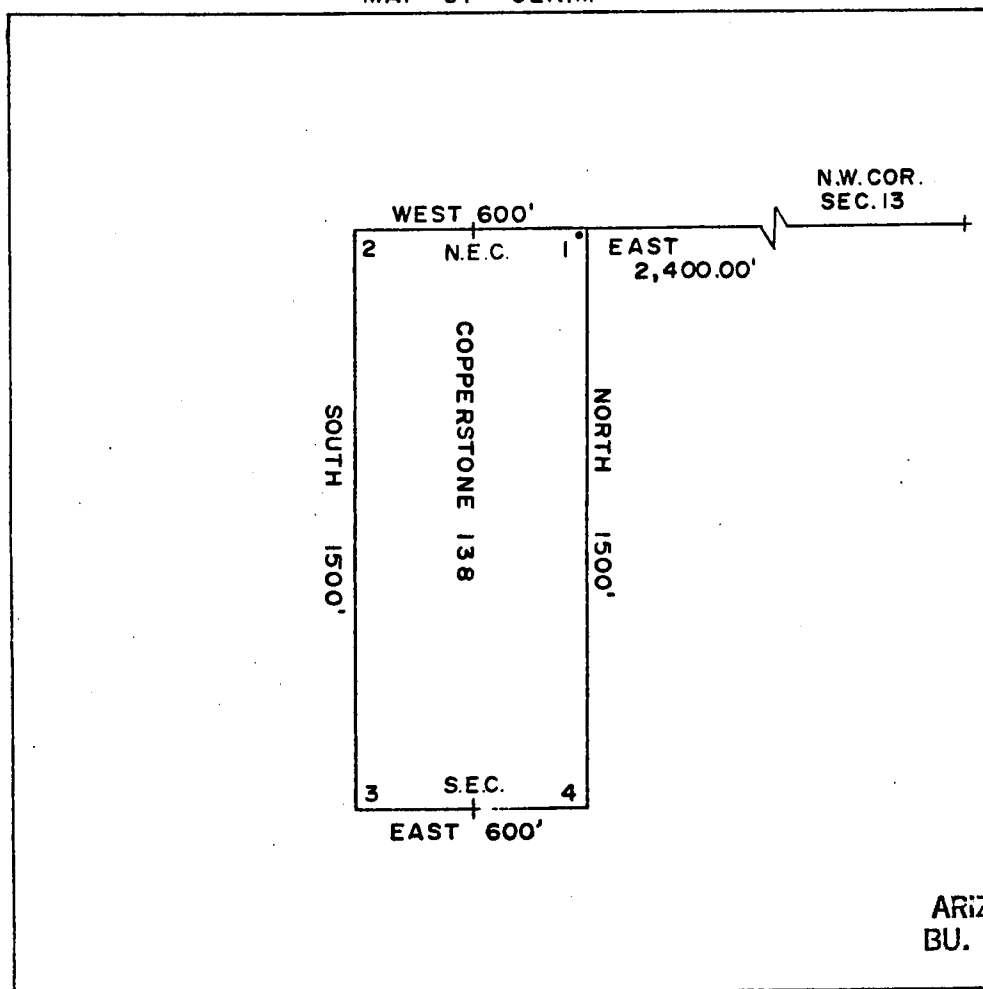
R. 20 W., T. 6 N., G & SRM., and described by the metes and bounds
 as follows, to-wit:

Beginning at Corner No. 1; WHENCE THE N.W. CORNER OF SECTION 13, T. 6 N, R. 20 W.,
 G & SRM BEARS EAST 2,400.00'
 Thence 600 feet WEST to corner No. 2;
 Thence 1500 feet SOUTH to corner No. 3;
 Thence 600 feet EAST to corner No. 4;
 Thence 1500 feet NORTH to corner No. 1, the place of beginning

ALL MONUMENTS ARE 4" DIAMETER P.V.C.

THE LOCATION NOTICE IS POSTED AT CORNER NO. 1, THE N.E. CORNER OF THIS CLAIM.

MAP OF CLAIM



ARIZONA STATE OFFICE
 BU. LAND MANAGEMENT

DEC 10 1981

Said lode was discovered on SEPT. 14, 1981

and located on SEPT. 14, 1981

Dated: SEPT. 29, 1981

7:45 A.M.
 PHOENIX, ARIZONA
Brad W. Lllington
 RW CONSULTANTS INC. AGENT,
 AMOCO MINERALS COMPANY
 333 W. HAMPDEN AVENUE
 ENGLEWOOD, COLORADO 80110

A MC 144921

INDEXED

MICROFILMED

25406

State of Arizona
County of Yuma ss

I hereby certify that the within instrument
was filed and recorded at the request of
Amos M. Co.

1981 NOV 10 PM 2 48

Docket 1254

Page 151-152

Witness my hand and official seal the day
and year aforesaid.

GLENYS E. SCHMITT

Ratlipkwa County Recorder
Deputy Recorder



ARIZONA STATE OFFICE
BU. LAND MANAGEMENT

DEC 9 1981

7:45 A.M.
PHOENIX, ARIZONA

LOCATION CERTIFICATE

DKT 1254 PAGE 155

KNOW ALL MEN BY THESE PRESENTS, that BRAD WELLINGTON AS AGENT FOR
AMOCO MINERALS COMPANY

has located the COPPERSTONE 140 Lode Mining Claim, and by this certificate, and by right of discovery and location, claim 1500 feet, linear and horizontal measurement along the vein thereof, with all its dips, angles and variations as allowed by law, together with 300 feet on each side of the middle of said vein at the surface, and all veins, lodes, ledges, deposits and surface ground within the lines of said claim, situated in the PLOMOSA Mining District, County of YUMA and State of Arizona, located in the N.E. 1/4, SEC. 13,

R. 20 W., T. 6 N., G & SRM., and described by the metes and bounds as follows, to-wit:

Beginning at Corner No. 1; WHENCE THE N.W. CORNER OF SECTION 13, T. 6 N, R. 20 W., G & SRM BEARS WEST 4,800.00'

Thence 600 feet WEST to corner No. 2;

Thence 1500 feet SOUTH to corner No. 3;

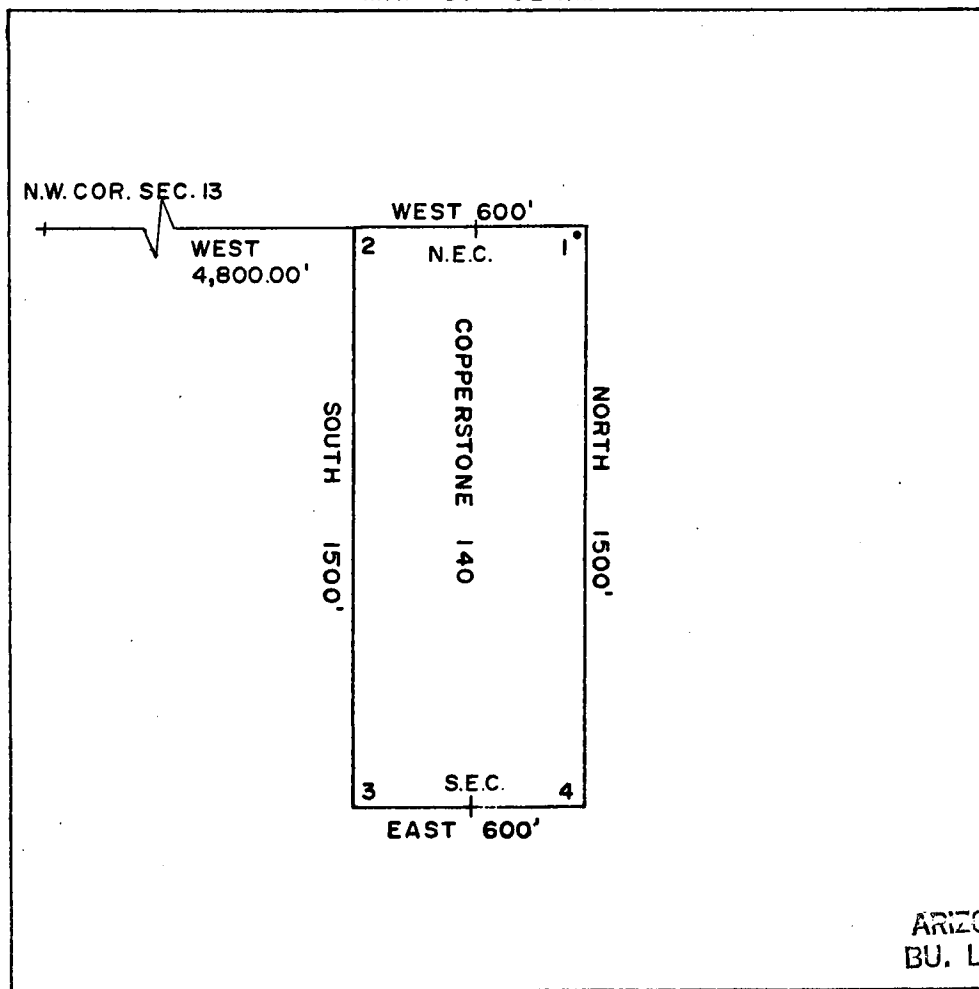
Thence 600 feet EAST to corner No. 4;

Thence 1500 feet NORTH to corner No. 1, the place of beginning

ALL MONUMENTS ARE 4" DIAMETER P.V.C.

THE LOCATION NOTICE IS POSTED AT CORNER NO. 1, THE N.E. CORNER OF THIS CLAIM.

MAP OF CLAIM



ARIZONA STATE OFFICE
 BU. LAND MANAGEMENT

DEC 9 1981

Said lode was discovered on SEPT. 14, 1981

and located on SEPT. 14, 1981

Dated: SEPT. 29, 1981

Brad Kelly 7:45 A.M.
 PHOENIX, ARIZONA
 RW CONSULTANTS INC. AGENT,
 AMOCO MINERALS COMPANY
 333 W. HAMPDEN AVENUE
 ENGLEWOOD, COLORADO 80110

A MC 144923

DKT 1254 PAGE 156

INDEXED

MICROFILMED

State of Arizona ss 25408
County of Yuma

I hereby certify that the within instrument
was filed and recorded at the request of

Amco Min. Co.

1981 NOV 10 PM 2 48

Docket 1254

Page 155-156

Witness my hand and official seal the day
and year aforesaid.

GLENYS E. SCHMITT

County Recorder

Patty Dukes
Deputy Recorder

370



ARIZONA STATE OFFICE
BU. LAND MANAGEMENT

DEC 9 1981

7:45 A.M.
PHOENIX, ARIZONA

AMENDED AND ADDITIONAL CERTIFICATE OF LOCATION OF LORE MINING CLAIM

THIS IS TO CERTIFY THAT Cyprus Mines Corporation, a corporation, owner of the Copperstone 141 Lode Mining Claim originally located on 9/14/81 and recorded in Book 1254, Page(s) 157 of La Paz County, Arizona, hereby amends, locates, and claims in compliance with all federal, state and local laws and customs applicable thereto the following described valuable lode or vein mineral deposit:

The name of this claim is the Copperstone 141 Lode Mining Claim. This claim is 1500 feet in length and 600 feet in width. The general course of this claim is North-South and it is situated in the Plomosa Mining District, La Paz County, Arizona. The monument at which this location notice is posted lies within the boundaries of the claim within approximately 25 feet of Corner No. 1. This claim runs from the location monument on which this notice is posted 1495 feet in a southerly direction to the South end line and 5 feet in a northerly direction to the North end line and is also marked by six monuments, one at each corner and one at the center of each end line of the claim, making the claim in the form of a parallelogram. The location monument at which this notice is posted is situated within Section 13, T. 6 North, R. 19 West, G.&S.R.M., and this claim encompasses portions of the quarter section, subdivision(s), Section(s), Township and Range as follows:

Section 13: NE 1/4, T. 6 N. R. 20 W., G. & S. R. M.
Section 18: NW 1/4, T. 6 N. R. 19 W., G. & S. R. M.

The locality of this claim with reference to some natural object or permanent monument and additional information (if any) concerning its locality are as follows:

beginning at the Northwest corner of Section 13, T. 6 North R. 20 West, G.&S.R.M., thence east 4300 feet, and feet to Corner No. 1;
thence east 300 feet to the North End Center;
thence east 300 feet to Corner No. 2;
thence South 1500 feet to Corner No. 3;
thence West 300 feet to the South End Center;
thence West 300 feet to Corner No. 4;
thence North 1500 feet to Corner No. 1.

This Certificate is prepared, posted, and recorded as an amendment of the original location for the purposes of appropriating under the Mining Law of 1872, as amended, and the laws of the State of Arizona all ground within the boundaries herein defined, and for the purpose of correcting any error, irregularity, omission, incompleteness or defect, if any, which may have existed or may exist in the original location or record thereof, and is made without waiver, abandonment or release of any rights acquired or held under or by virtue of said original location and to secure all the benefits of the mining law. In the event said original location is found to be void, or ineffective for any reason, then this location shall be an original location and this certificate an original certificate.

DATED AND POSTED on the ground the 4th day of April, 1986.

RECEIVED

B.L.M. AZ STATE OFFICE

JUN 13 1986

7:45 A.M.
PHOENIX, ARIZONA

Locator(s) Cyprus Mines Corporation

P. O. Box 3299

Englewood, Colorado 80155

By [Signature], Agent

Ame 144899

AMENDED

LOCATION NOTICE

KNOW ALL MEN BY THESE PRESENTS, that G. L. Kelsey, as Agent for Amoco Minerals Company, 7000 So. Yosemite, Box 3299, Englewood, CO. 80155 has located the Copperstone 116 A Lode Mining Claim, and by this certificate, and by right of discovery and location, claim 1500 feet, linear and horizontal measurement along the vein thereof, with all its dips, angles and variations as allowed by law, 600 feet on said vein running East from the discovery notice and 1500 feet running North from the discovery notice, and all veins, lodes, ledges, deposits and surface ground within the lines of said claim, situated in the Plamosa Mining District, County of Yuma and State of Arizona, located in the

NW/4 Sec 11, T6N, R20W

T6N., R20W., G&S R. M., and described by the metes and bounds as follows, to wit:

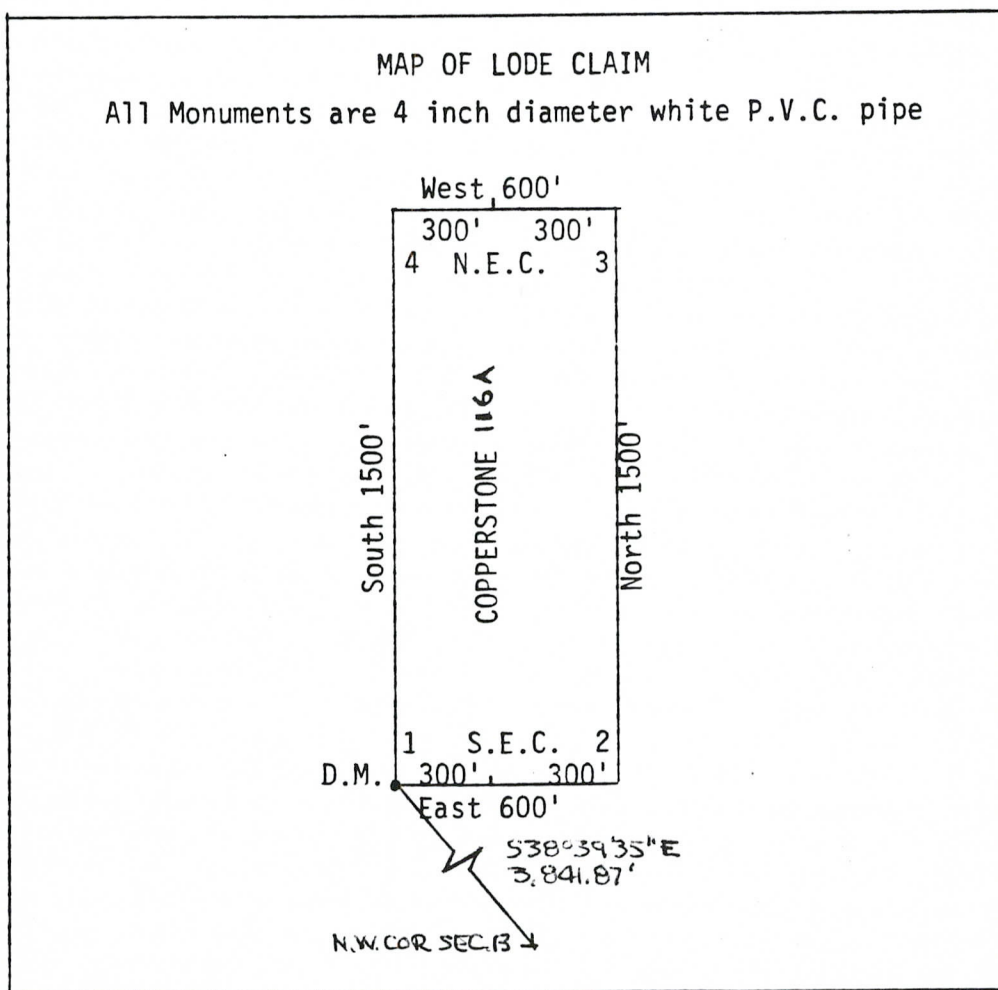
Beginning at Corner No. 1; Whence the N.W. Corner of Section 13, T6N., R20W., bears

S 38°39'35" E, 384.87' feet;

Thence, East	300 feet to the South End Center;
Thence, East	300 feet to Corner 2;
Thence, North	1500 feet to Corner 3;
Thence, West	300 feet to the North End Center;
Thence, West	300 feet to Corner 4;
Thence, South	1500 feet to Corner 1; the point of beginning.

144899

This is an amendment to the Copperstone 116A lode claim, located September 14, 1981, and of record in Book 1254, Page 107, in the Office of the Recorder of Yuma County.



RECEIVED
BLM ADAMS OFFICE
NOV 2 11 18 AM '82
PHOENIX, ARIZONA

1" = 500'

This Amended Location Notice is made to show the correct bearing from the D.M. to the N.W. Cor. Sec. 13

Said lode was discovered on September 14, 1981.

Said lode was located on September 14, 1981.

Dated: November 1, 1982.

AMOCO MINERALS COMPANY

By: G. L. Kelsey Agent
G. L. Kelsey

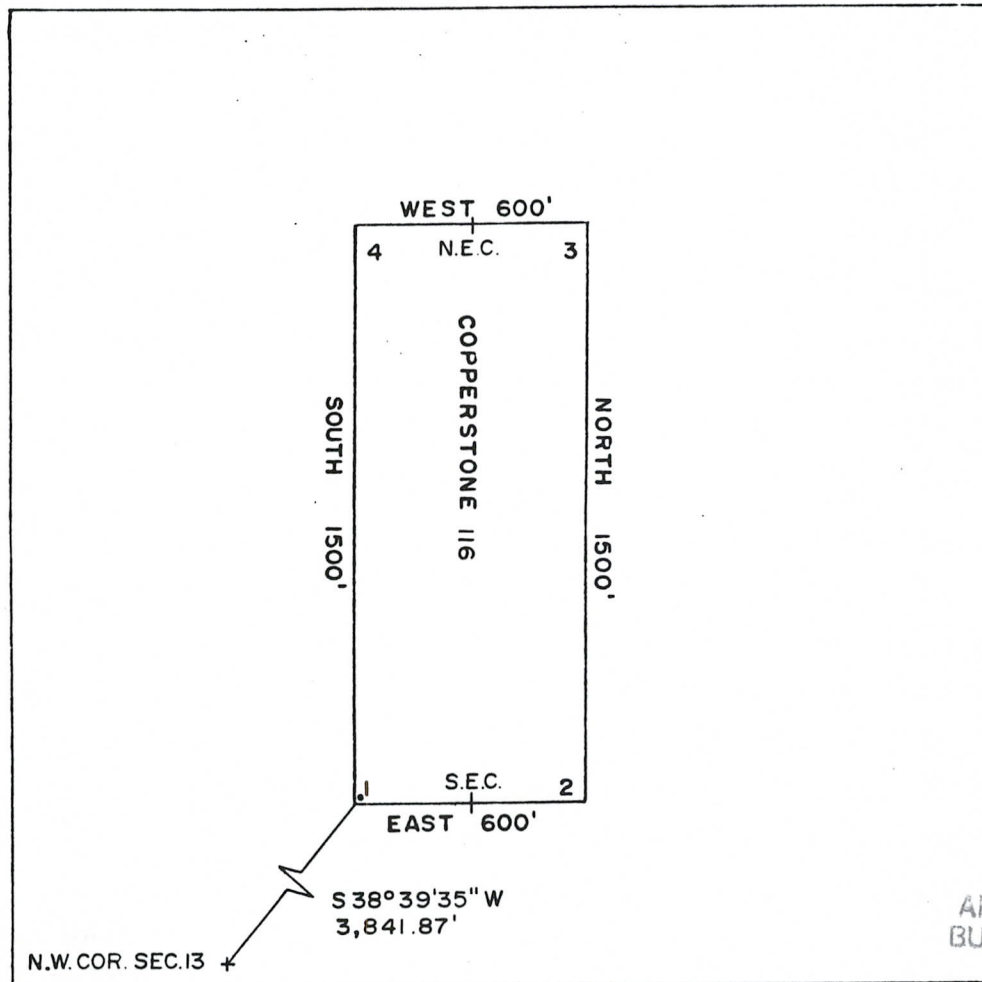
DKT 1254 PAGE 107

KNOW ALL MEN BY THESE PRESENTS, that BRAD WELLINGTON AS AGENT FOR
AMOCO MINERALS COMPANYhas located the COPPERSTONE 116 Lode Mining Claim, and by this certificate, and by right of discovery and location, claim 1500 feet, linear and horizontal measurement along the vein thereof, with all its dips, angles and variations as allowed by law, together with 300 feet on each side of the middle of said vein at the surface, and all veins, lodes, ledges, deposits and surface ground within the lines of said claim, situated in the PLOMOSA Mining District, County of YUMA and State of Arizona, located in the N.W. 1/4, SEC. 13, T. 6 N., R. 20 W.R. 20 W., T. 6 N., G & SRM., and described by the metes and bounds as follows, to-wit:Beginning at Corner No. 1; WHENCE THE N.W. CORNER OF SECTION 13, T. 6 N, R. 20 W., G & SRM BEARS S 38°39'35" W 3,841.87'Thence 600 feet EAST to corner No. 2;Thence 1500 feet NORTH to corner No. 3;Thence 600 feet WEST to corner No. 4;Thence 1500 feet SOUTH to corner No. 1, the place of beginning

ALL MONUMENTS ARE 4" DIAMETER P.V.C.

THE LOCATION NOTICE IS POSTED AT CORNER NO. 1, THE S.W. CORNER OF THIS CLAIM.

MAP OF CLAIM

ARIZONA STATE OFFICE
BUREAU OF LAND MANAGEMENT

DEC 9 1981

Said lode was discovered on SEPT. 14, 1981and located on SEPT. 14, 1981Dated: SEPT. 29, 1981

7:45 A.M.
PHOENIX, ARIZONA
Brad Kelly
RW CONSULTANTS INC., AGENT,
AMOCO MINERALS COMPANY
333 W. HAMPDEN AVENUE
ENGLEWOOD, COLORADO 80110

A MC 144899

INDEXED

MICROFILMED

State of Arizona ss 25384
County of Yuma

I hereby certify that the within instrument
was filed and recorded at the request of
Amoco Minerals Co.
1981 NOV 10 PM 2 48

Docket 1254
Page 107-108

Witness my hand and official seal the day
and year aforesaid.

GLENYS E. SCHMITT

Glenys E. Schmitt County Recorder
Deputy Recorder

300



ARIZONA STATE OFFICE
BU. LAND MANAGEMENT

DEC 9 1981

7:45 A.M.
PHOENIX, ARIZONA

ARIZONA

AMENDED AND ADDITIONAL CERTIFICATE OF LOCATION OF LODE MINING CLAIM

THIS IS TO CERTIFY THAT Cyprus Mines Corporation, a corporation, owner of the Copperstone 117 Lode Mining Claim originally located on 9/14/81 and recorded in Book 1254, Page(s) 109 of La Paz County, Arizona, hereby amends, locates, and claims in compliance with all federal, state and local laws and customs applicable thereto the following described valuable lode or vein mineral deposit:

The name of this claim is the Copperstone 117 Lode Mining Claim. This claim is 1500 feet in length and 600 feet in width. The general course of this claim is North-South and it is situated in the Plomosa Mining District, La Paz County, Arizona. The monument at which this location notice is posted lies within the boundaries of the claim within approximately 25 feet of Corner No. 1. This claim runs from the location monument on which this notice is posted 1495 feet in a northerly direction to the North end line and 5 feet in a southerly direction to the South end line and is also marked by six monuments, one at each corner and one at the center of each end line of the claim, making the claim in the form of a parallelogram. The location monument at which this notice is posted is situated within Section 12, T. 6 North, R. 20 West, G.&S.R.M., and this claim encompasses portions of the quarter section, subdivision(s), Section(s), Township and Range as follows:

Section 12; NE 1/4, T. 6 N., R. 20 W., G. & S. R. M.

The locality of this claim with reference to some natural object or permanent monument and additional information (if any) concerning its locality are as follows:

beginning at the Northwest corner of Section 13, T. 6 North R. 20 West, G.&S.R.M., thence north 3000 feet, and east 3600 feet to Corner No. 1; thence west 300 feet to the South End Center; thence west 300 feet to Corner No. 2; thence north 1500 feet to Corner No. 3; thence east 300 feet to the North End Center; thence east 300 feet to Corner No. 4; thence south 1500 feet to Corner No. 1.

This Certificate is prepared, posted, and recorded as an amendment of the original location for the purposes of appropriating under the Mining Law of 1872, as amended, and the laws of the State of Arizona all ground within the boundaries herein defined, and for the purpose of correcting any error, irregularity, omission, incompleteness or defect, if any, which may have existed or may exist in the original location or record thereof, and is made without waiver, abandonment or release of any rights acquired or held under or by virtue of said original location and to secure all the benefits of the mining law. In the event said original location is found to be void, or ineffective for any reason, then this location shall be an original location and this certificate an original certificate.

DATED AND POSTED on the ground the 4th day of April, 1986.

RECEIVED
B.L.M. AZ STATE OFFICE

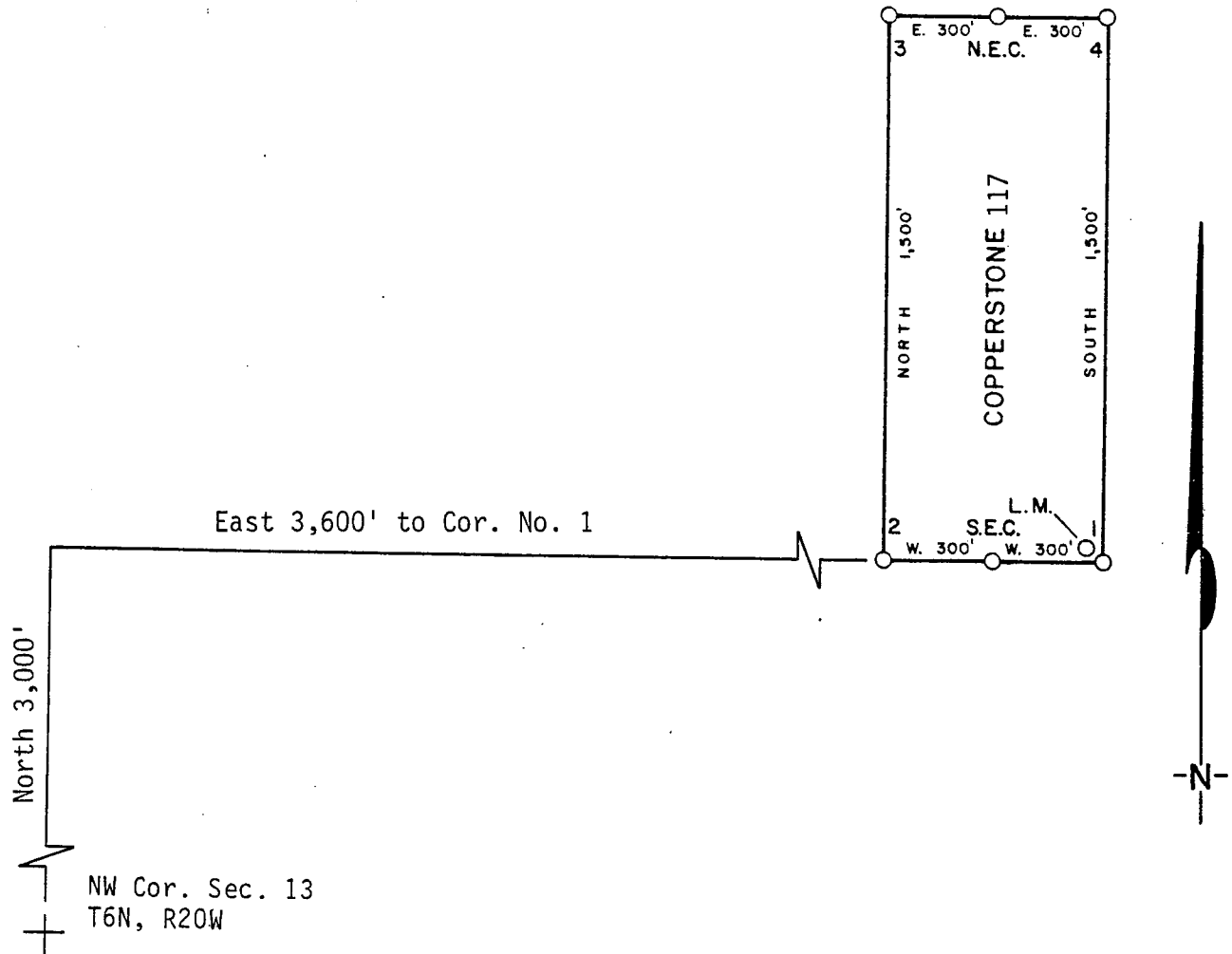
JUN 13 1986

7:45 A.M.
PHOENIX, ARIZONA

Locator(s) Cyprus Mines Corporation
P. O. Box 3299
Englewood, Colorado 80155
By [Signature], Agent

PLAT OF LOBE CLAIM

(To be Attached to Recorded Copy of Amended and Additional
Certificate of Location Pursuant to A. R. S. & 27-203)



1. Name of Claim Copperstone 117
2. Type of Claim Lode
3. The Claim is located in Sections 12, Township 6N, Range 20W, G. & S. R. M.
4. Scale: 1" = 500'
5. The Claim is situated in La Paz, County, Arizona.
6. Type of corner and location monuments used: 4" diameter P.V.C.

Instructions for Completion:

- (i) If land is surveyed, a corner of the claim must be tied by a course and distance to a monument of the Public Land Survey; if the land is unsurveyed, a corner must be tied by course and distance to an established survey monument of a United States Government Agency or a United States Mineral Monument; if no such monuments are available, one corner of the claim must be tied by course and distance to some prominent natural object or other permanent monument as shown on Plat.


(ii) North arrow must be shown on Plat.

(iii) Bearing and distances between corners must be shown on Plat.

RECEIVED
B.L.M. AZ STATE OFFICE

JUN 13 1986

7:45 A.M.
PHOENIX, ARIZONA



8 2381

RECORDED IN OFFICIAL RECORDS
OF LA PAZ COUNTY, ARIZONA

MAY 12 11 37 AM '86

Lois K. Hesse, COUNTY RECORDER

FEE 5- PGS 3-3

INDEXED

MICROFILMED

KNOW ALL MEN BY THESE PRESENTS, that BRAD W. LILLINGTON AS
AMOCO MINERALS COMPANY

has located the COPPERSTONE 117 Lode Mining Claim, and by this certificate, and by right of discovery and location, claim 1500 feet, linear and horizontal measurement along the vein thereof, with all its dips, angles and variations as allowed by law, together with 300 feet on each side of the middle of said vein at the surface, and all veins, lodes, ledges, deposits and surface ground within the lines of said claim, situated in the PLUMOSA Mining District, County of YUMA and State of Arizona, located in the S N.E. 1/4, SEC. 12,

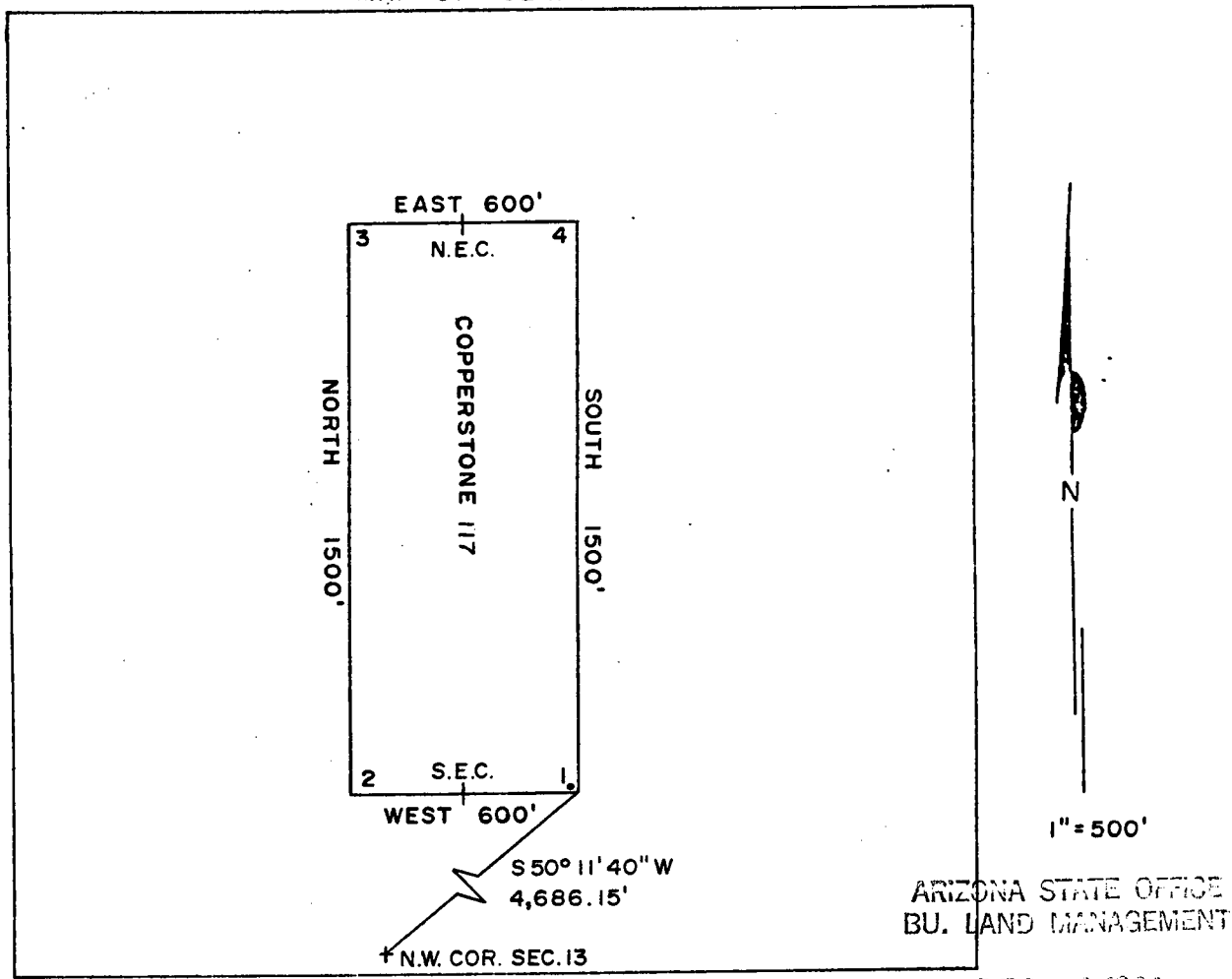
R. 20 W ., T. 6 N ., G & SRM., and described by the metes and bounds as follows, to-wit:

Beginning at Corner No. 1; WHENCE THE N.W. CORNER OF SECTION 13, T. 6 N, R. 20 W., G & SRM BEARS S 50°11'40"W 4,686.15'
Thence 600 feet WEST to corner No. 2;
Thence 1500 feet NORTH to corner No. 3;
Thence 600 feet EAST to corner No. 4;
Thence 1500 feet SOUTH to corner No. 1, the place of beginning

ALL MONUMENTS ARE 4" DIAMETER P.V.C.

THE LOCATION NOTICE IS POSTED AT CORNER NO. 1, THE S.E. CORNER OF THIS CLAIM.

MAP OF CLAIM



ARIZONA STATE OFFICE
BU. LAND MANAGEMENT

DEC 9 1981

Said lode was discovered on SEPT. 14, 1981
and located on SEPT. 14, 1981
Dated: SEPT. 29, 1981

7:45 A.M.
PHOENIX, ARIZONA
Brad W. Lillington
RW CONSULTANTS INC., AGENT,
AMOCO MINERALS COMPANY
333 W. HAMPDEN AVENUE
ENGLEWOOD, COLORADO 80110

INDEXED

MICROFILMED

State of Arizona
County of Yuma

ss 25385

I hereby certify that the within instrument
was filed and recorded at the request of

Ames, Min. Co.
1981 NOV 10 PM 2 48

Docket 1254

Page 109-110

Witness my hand and official seal the day
and year aforesaid.

GLENYS E. SCHMITT

Patty Lewis County Recorder
Deputy Recorder 300



ARIZONA STATE OFFICE
BU. LAND MANAGEMENT

DEC 9 1981

7:45 A.M.
PHOENIX, ARIZONA

AMENDED AND ADDITIONAL CERTIFICATE OF LOCATION OF LOBE MINING CLAIM

THIS IS TO CERTIFY THAT Cyprus Mines Corporation, a corporation, owner of the Copperstone 118 Lode Mining Claim originally located on 9/14/81 and recorded in Book 1254, Page(s) 111 of La Paz County, Arizona, hereby amends, locates, and claims in compliance with all federal, state and local laws and customs applicable thereto the following described valuable lode or vein mineral deposit:

The name of this claim is the Copperstone 118 Lode Mining Claim. This claim is 1500 feet in length and 600 feet in width. The general course of this claim is North-South and it is situated in the Plomosa Mining District, La Paz County, Arizona. The monument at which this location notice is posted lies within the boundaries of the claim within approximately 25 feet of Corner No. 1. This claim runs from the location monument on which this notice is posted 1495 feet in a northerly direction to the North end line and 5 feet in a southerly direction to the South end line and is also marked by six monuments, one at each corner and one at the center of each end line of the claim, making the claim in the form of a parallelogram. The location monument at which this notice is posted is situated within Section 12, T. 6 North, R. 20 West, G.&S.R.M., and this claim encompasses portions of the quarter section, subdivision(s), Section(s), Township and Range as follows:

Section 12: NE 1/4, T. 6 N., R. 20 W., G. & S. R. M.

The locality of this claim with reference to some natural object or permanent monument and additional information (if any) concerning its locality are as follows:

beginning at the Northwest corner of Section 13, T. 6 North R. 20 West, G.&S.R.M., thence North 3000 feet, and East 3600 feet to Corner No. 1; thence East 300 feet to the South End Center; thence East 300 feet to Corner No. 2; thence North 1500 feet to Corner No. 3; thence West 300 feet to the North End Center; thence West 300 feet to Corner No. 4; thence South 1500 feet to Corner No. 1.

This Certificate is prepared, posted, and recorded as an amendment of the original location for the purposes of appropriating under the Mining Law of 1872, as amended, and the laws of the State of Arizona all ground within the boundaries herein defined, and for the purpose of correcting any error, irregularity, omission, incompleteness or defect, if any, which may have existed or may exist in the original location or record thereof, and is made without waiver, abandonment or release of any rights acquired or held under or by virtue of said original location and to secure all the benefits of the mining law. In the event said original location is found to be void, or ineffective for any reason, then this location shall be an original location and this certificate an original certificate.

DATED AND POSTED on the ground the 4th day of April, 1986.

RECEIVED
B.L.M. AZ STATE OFFICE

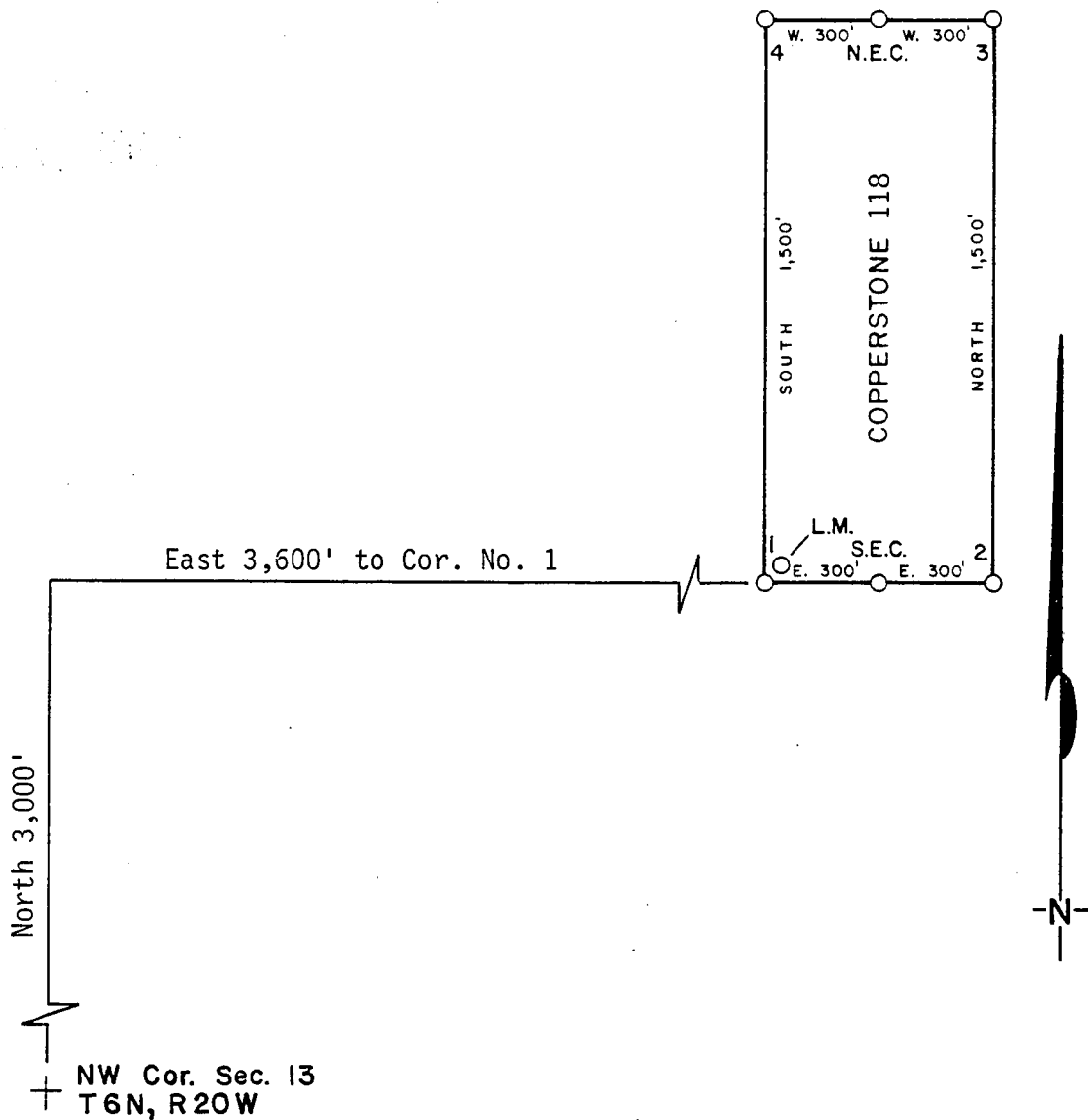
JUN 13 1986

7:45 A.M.
PHOENIX, ARIZONA

Locator(s) Cyprus Mines Corporation
P. O. Box 3299
Englewood, Colorado 80155
By Glenn Biko, Agent

PLAT OF LODE CLAIM

(To be Attached to Recorded Copy of Amended and Additional
Certificate of Location Pursuant to A. R. S. & 27-203)



1. Name of Claim Copperstone 118
2. Type of Claim Lode
3. The Claim is located in Sections 12, Township 6N, Range 20W, G. & S. R. M.
4. Scale: 1" = 500'
5. The Claim is situated in La Paz, County, Arizona.
6. Type of corner and location monuments used: 4" diameter P.V.C.

Instructions for Completion:


- (i) If land is surveyed, a corner of the claim must be tied by a course and distance to a monument of the Public Land Survey; if the land is unsurveyed, a corner must be tied by course and distance to an established survey monument of a United States Government Agency or a United States Mineral Monument; if no such monuments are available, one corner of the claim must be tied by course and distance to some prominent natural object or other permanent monument as shown on Plat.

North arrow must be shown on Plat.

Bearing and distances between corners must be shown on Plat.

RECEIVED
B.L.M. AZ STATE OFFICE
JUN 13 1986
7:45 A.M.
PHOENIX, ARIZONA
(iii)

86- 2382



RECORDED IN OFFICIAL RECORDS OF LA PAZ COUNTY, ARIZONA	
MAY 12 11 37 AM '86	
Lois K. Hesse, COUNTY RECORDER	
FEE 5-	PGS 3-3

INDEXED
MICROFILMED

LOCATION CERTIFICATE

DKT 1254 PAGE 11

KNOW ALL MEN BY THESE PRESENTS, that BRAD WELLINGTON AS AGENT FOR
AMOCO MINERALS COMPANY
has located the COPPERSTONE 118 Lode Mining Claim, and by this certificate, and by
right of discovery and location, claim 1500 feet, linear and horizontal measurement along
the vein thereof, with all its dips, angles and variations as allowed by law, together
with 300 feet on each side of the middle of said vein at the surface, and all veins, lodes,
ledges, deposits and surface ground within the lines of said claim, situated in the
PLOMOSA Mining District, County of YUMA and State of Arizona, located
in the N.E. 1/4, SEC. 12

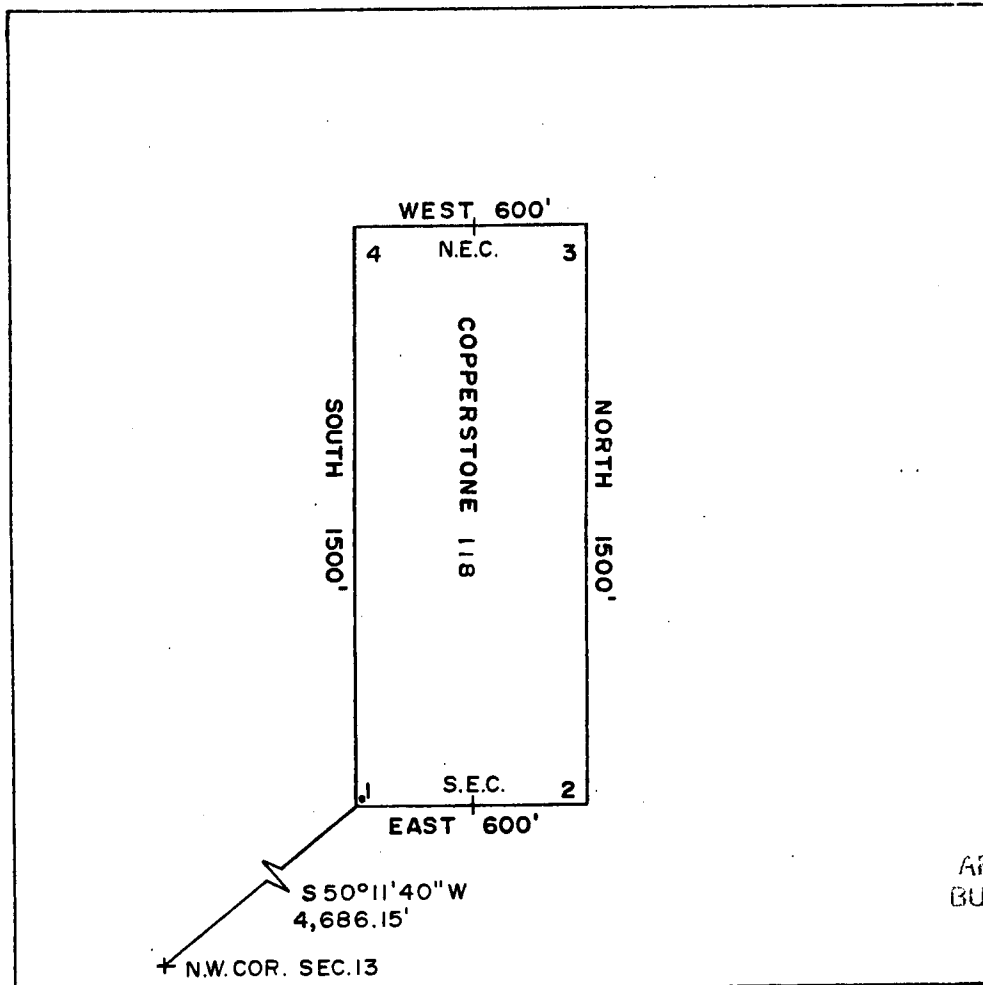
R. 20 W., T. 6 N., G & SRM., and described by the metes and bounds
as follows, to-wit:

Beginning at Corner No. 1; WHENCE THE N.W. CORNER OF SECTION 13, T. 6 N, R. 20 W.,
G & SRM BEARS S 50° 11' 40" W 4,686.15'
Thence 600 feet EAST to corner No. 2;
Thence 1500 feet NORTH to corner No. 3;
Thence 600 feet WEST to corner No. 4;
Thence 1500 feet SOUTH to corner No. 1, the place of beginning

ALL MONUMENTS ARE 4" DIAMETER P.V.C.

THE LOCATION NOTICE IS POSTED AT CORNER NO. 1, THE S.W. CORNER OF THIS CLAIM.

MAP OF CLAIM



1" = 500'
ARIZONA STATE OFFICE
BUL LAND MANAGEMENT

DEC 9 1981

7:45 A.M.
PHOENIX, ARIZONA

Said lode was discovered on SEPT. 14, 1981

and located on SEPT. 14, 1981

Dated: SEPT. 29, 1981

Brad Wellington
RW CONSULTANTS INC., AGENT,
AMOCO MINERALS COMPANY
333 W. HAMPDEN AVENUE
ENGLEWOOD, COLORADO 80110

INDEXED

MICROFILMED

State of Arizona
County of Yuma

ss 25386

I hereby certify that the within instrument
was filed and recorded at the request of

Amber Thin Co.

1981 NOV 10 PM 2 48

Docket 1254

Page 111-112

Witness my hand and official seal the day
and year aforesaid.

GLENYS E. SCHMITT

Betty Lumb County Recorder

Deputy Recorder z



ARIZONA STATE OFFICE
BU. LAND MANAGEMENT

DEC 9 1981

7:45 A.M.
PHOENIX, ARIZONA

ARIZONA

AMENDED AND ADDITIONAL CERTIFICATE OF LOCATION OF LOBE MINING CLAIM

THIS IS TO CERTIFY THAT Cyprus Mines Corporation, a corporation, owner of the Copperstone 119 Lode Mining Claim originally located on 9/14/81 and recorded in Book 1254, Page(s) 113 of La Paz County, Arizona, hereby amends, locates, and claims in compliance with all federal, state and local laws and customs applicable thereto the following described valuable lode or vein mineral deposit:

The name of this claim is the Copperstone 119 Lode Mining Claim. This claim is 1500 feet in length and 600 feet in width. The general course of this claim is North-South and it is situated in the Plomosa Mining District, La Paz County, Arizona. The monument at which this location notice is posted lies within the boundaries of the claim within approximately 25 feet of Corner No. 1. This claim runs from the location monument on which this notice is posted 1495 feet in a north direction to the North end line and 5 feet in a south direction to the South end line and is also marked by six monuments, one at each corner and one at the center of each end line of the claim, making the claim in the form of a parallelogram. The location monument at which this notice is posted is situated within Section 12, T. 6 North, R. 20 West, G.&S.R.M., and this claim encompasses portions of the quarter section, subdivision(s), Section(s), Township and Range as follows:

Section 12: NE 1/4, T. 6 N., R. 20 W., G. & S. R. M.

The locality of this claim with reference to some natural object or permanent monument and additional information (if any) concerning its locality are as follows:

beginning at the Northwest corner of Section 13, T. 6 North R. 20 West, G.&S.R.M., thence north 3000 feet, and east 4800 feet to Corner No. 1; thence west 300 feet to the South End Center; thence west 300 feet to Corner No. 2; thence north 1500 feet to Corner No. 3; thence east 300 feet to the North End Center; thence east 300 feet to Corner No. 4; thence south 1500 feet to Corner No. 1.

This Certificate is prepared, posted, and recorded as an amendment of the original location for the purposes of appropriating under the Mining Law of 1872, as amended, and the laws of the State of Arizona all ground within the boundaries herein defined, and for the purpose of correcting any error, irregularity, omission, incompleteness or defect, if any, which may have existed or may exist in the original location or record thereof, and is made without waiver, abandonment or release of any rights acquired or held under or by virtue of said original location and to secure all the benefits of the mining law. In the event said original location is found to be void, or ineffective for any reason, then this location shall be an original location and this certificate an original certificate.

DATED AND POSTED on the ground the 4th day of April, 1986.

RECEIVED

B.L.M. AZ STATE OFFICE

Locator(s) Cyprus Mines Corporation

P. O. Box 3299

Englewood, Colorado 80155

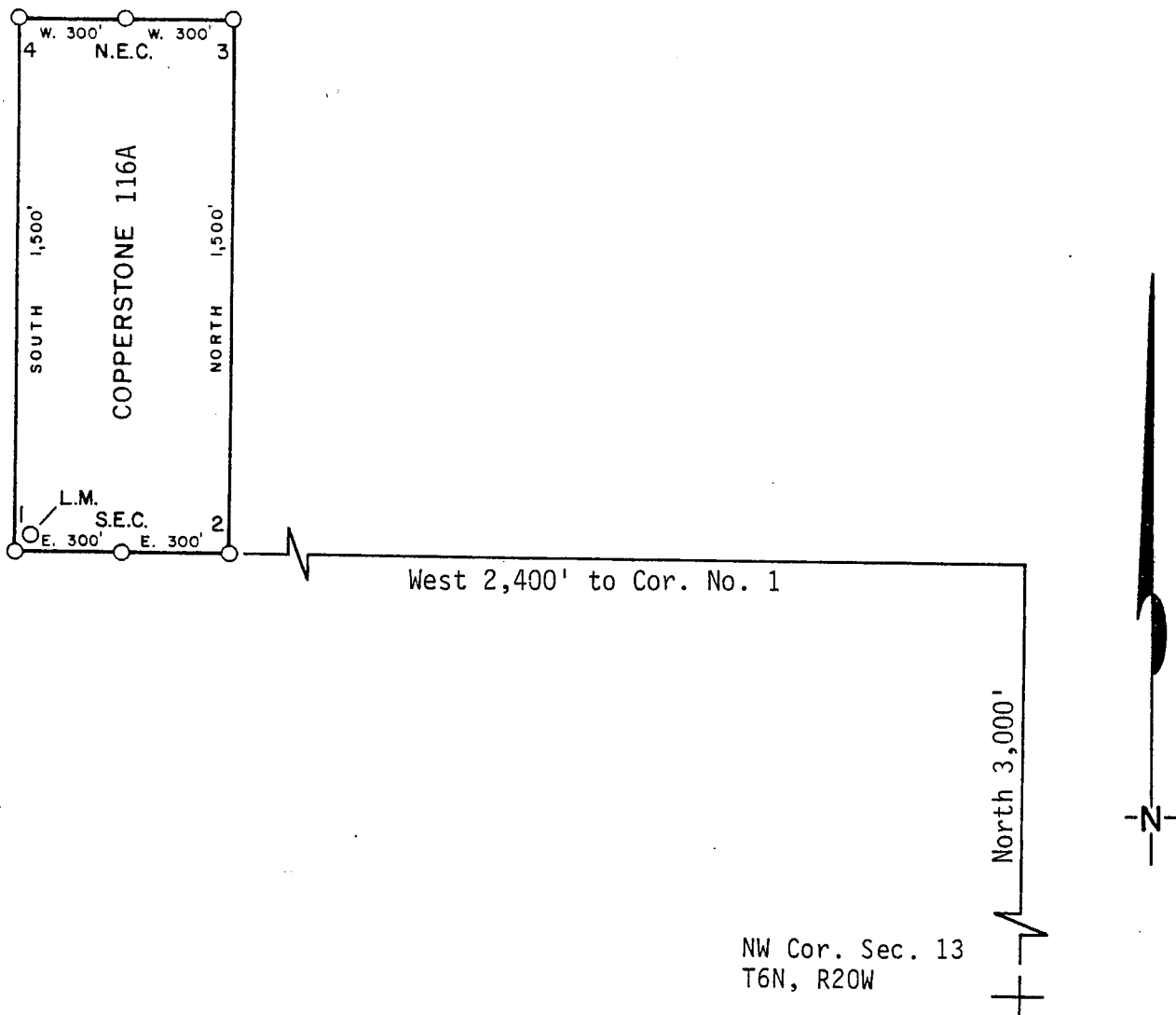
By [Signature], Agent

JUN 13 1986

7:45 A.M.
PHOENIX, ARIZONA

PLAT OF LOBE CLAIM

(To be Attached to Recorded Copy of Amended and Additional
Certificate of Location Pursuant to A. R. S. & 27-203)




1. Name of Claim Copperstone 116A
2. Type of Claim Lode
3. The Claim is located in Sections 11, Township 6N, Range 20W, G. & S. R. M.
4. Scale: 1" = 500'
5. The Claim is situated in La Paz, County, Arizona.
6. Type of corner and location monuments used: 4" diameter P.V.C.

Instructions for Completion:

- RECEIVED**
B.L.M. AZ STATE OFFICE
JUN 13 1986
7:45 A.M.
PHOENIX, ARIZONA
- (i) If land is surveyed, a corner of the claim must be tied by a course and distance to a monument of the Public Land Survey; if the land is unsurveyed, a corner must be tied by course and distance to an established survey monument of a United States Government Agency or a United States Mineral Monument; if no such monuments are available, one corner of the claim must be tied by course and distance to some prominent natural object or other permanent monument as shown on Plat.
 - (ii) North arrow must be shown on Plat.
 - (iii) Bearing and distances between corners must be shown on Plat.

2380



RECORDED IN OFFICIAL RECORDS
OF LA PAZ COUNTY, ARIZONA

MAY 12 11 37 AM '86

Lois K. Hesse, COUNTY RECORDER

FEE 5 — PGS 3-3

INDEXED
MICROFILMED

LOCATION NOTICE

updated

KNOW ALL MEN BY THESE PRESENTS, that G. L. Kelsey, as Agent for Amoco Minerals Company, 7000 So. Yosemite, Box 3299, Englewood, CO. 80155 has located the Copperstone 116 A Lode Mining Claim, and by this certificate, and by right of discovery and location, claim 1500 feet, linear and horizontal measurement along the vein thereof, with all its dips, angles and variations as allowed by law, 600 feet on said vein running East from the discovery notice and 1500 feet running North from the discovery notice, and all veins, lodes, ledges, deposits and surface ground within the lines of said claim, situated in the Plamosa Mining District, County of Yuma and State of Arizona, located in the

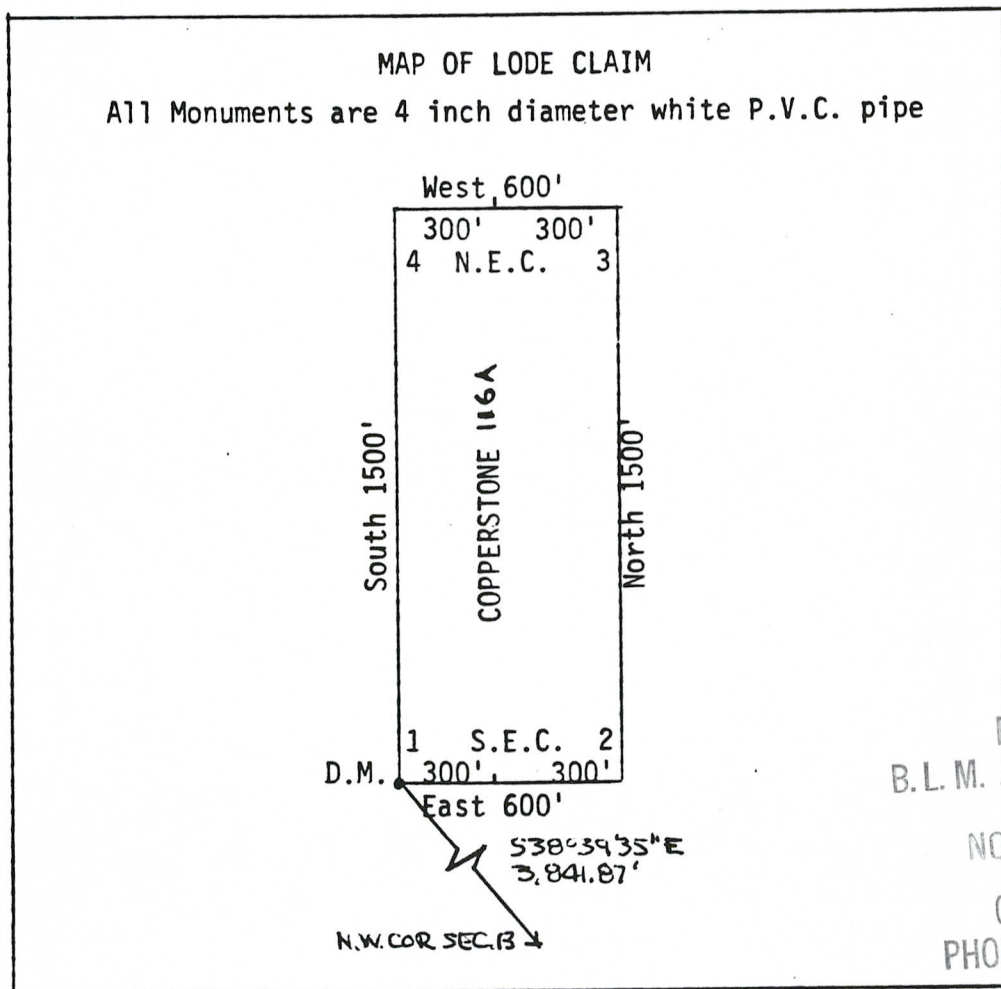
NW/4 SEC 11, T 6 N, R 20 W

T 6 N., R 20 W., G&S R. M., and described by the metes and bounds as follows, to wit:

Beginning at Corner No. 1; Whence the N.W. Corner of Section 13, T6N., R 20W., bears S 38° 34' 35" E, 3841.87' feet;

Thence, East	300 feet to the South End Center;	<i>AME 144899</i>
Thence, East	300 feet to Corner 2;	
Thence, North	1500 feet to Corner 3;	
Thence, West	300 feet to the North End Center;	
Thence, West	300 feet to Corner 4;	
Thence, South	1500 feet to Corner 1; the point of beginning.	

This is an amendment to the Copperstone 116 lode claim, located September 14, 1981, and of record in Book 1254, Page 107, in the Office of the Recorder of Yuma County.



1" = 500'

RECEIVED
B.L.M. AZ STATE OFFICE
NOV 12 1982
07:45 A.M.
PHOENIX, ARIZONA

This Amended Location Notice is made to show the correct bearing from the D.M. to the N.W. Cor. Sec. 13

Said lode was discovered on September 14, 1981.

Said lode was located on September 14, 1981.

Dated: November 1, 1982.

AMOCO MINERALS COMPANY

By: Graham L. Kelsey Agent
G. L. Kelsey

INDEXED

MICROFILMED

State of Arizona
County of Yuma

.. 21537

I hereby certify that the within instrument
was filed and recorded at the request of

Amoco Minerals Co.

1982 NOV

1 PM 4 31

Docket

1306

Page

193-794

Witness my hand and official seal the day
and year aforesaid.

GLENYS E. SCHMITT

County Recorder

Charles L. Dillay

Deputy Recorder

500
7000 S. Yosemite St.
P.O. Box 3299
Englewood, Co. 80155

DKT 1254 PAGE 120

INDEXED

MICROFILMED

State of Arizona ss 25390
County of Yuma

I hereby certify that the within instrument
was filed and recorded at the request of

Amber Min. Co.
1981 NOV 10 PM 2 48

Docket 1254
Page 119-120

Witness my hand and official seal the day
and year aforesaid.

GLENYS E. SCHMITT

Glenys E. Schmitt County Recorder
Deputy Recorder *g.v.*



ARIZONA STATE OFFICE
BU. LAND MANAGEMENT

DEC 9 1981

7:45 A.M.
PHOENIX, ARIZONA

KNOW ALL MEN BY THESE PRESENTS, that BRAD WELLINGTON AS AGENT FOR
AMOCO MINERALS COMPANY
 has located the COPPERSTONE 122 Lode Mining Claim, and by this certificate, and by
 right of discovery and location, claim 1500 feet, linear and horizontal measurement along
 the vein thereof, with all its dips, angles and variations as allowed by law, together
 with 300 feet on each side of the middle of said vein at the surface, and all veins, lodes,
 ledges, deposits and surface ground within the lines of said claim, situated in the
PLOMOSA Mining District, County of YUMA and State of Arizona, located
 in the N.W. & S.W. 1/4, SEC. 11,

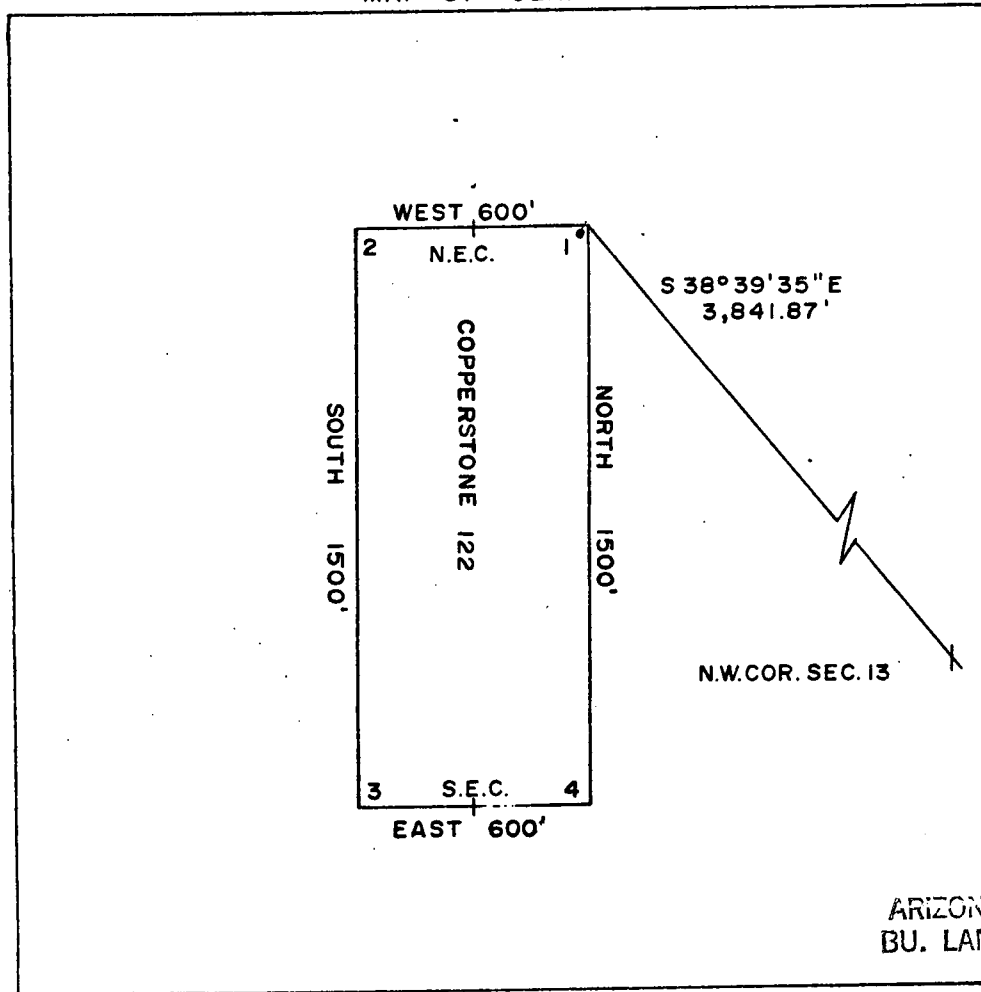
R. 20 W., T. 6 N., G & SRM., and described by the metes and bounds
 as follows, to-wit:

Beginning at Corner No. 1; WHENCE THE N.W. CORNER OF SECTION 13, T. 6 N, R. 20 W.,
 G & SRM BEARS S 38°39'35"E 3,841.87'
 Thence 600 feet WEST to corner No. 2;
 Thence 1500 feet SOUTH to corner No. 3;
 Thence 600 feet EAST to corner No. 4;
 Thence 1500 feet NORTH to corner No. 1, the place of beginning

ALL MONUMENTS ARE 4" DIAMETER P.V.C.

THE LOCATION NOTICE IS POSTED AT CORNER NO. 1, THE N.E. CORNER OF THIS CLAIM.

MAP OF CLAIM



ARIZONA STATE OFFICE
 BU. LAND MANAGEMENT

DEC 9 1981


Said lode was discovered on SEPT. 14, 1981

and located on SEPT. 14, 1981

Dated: SEPT. 29, 1981

7:45 A.M.
Brad Wellington
 RW CONSULTANTS INC., AGENT,
 AMOCO MINERALS COMPANY
 333 W. HAMPDEN AVENUE
 ENGLEWOOD, COLORADO 80110

A MC 144905



RECORDED IN OFFICIAL RECORDS
OF LA PAZ COUNTY, ARIZONA

MAY 12 11 37 AM '86

Lois K. Hesse, COUNTY RECORDER

FEE

5-

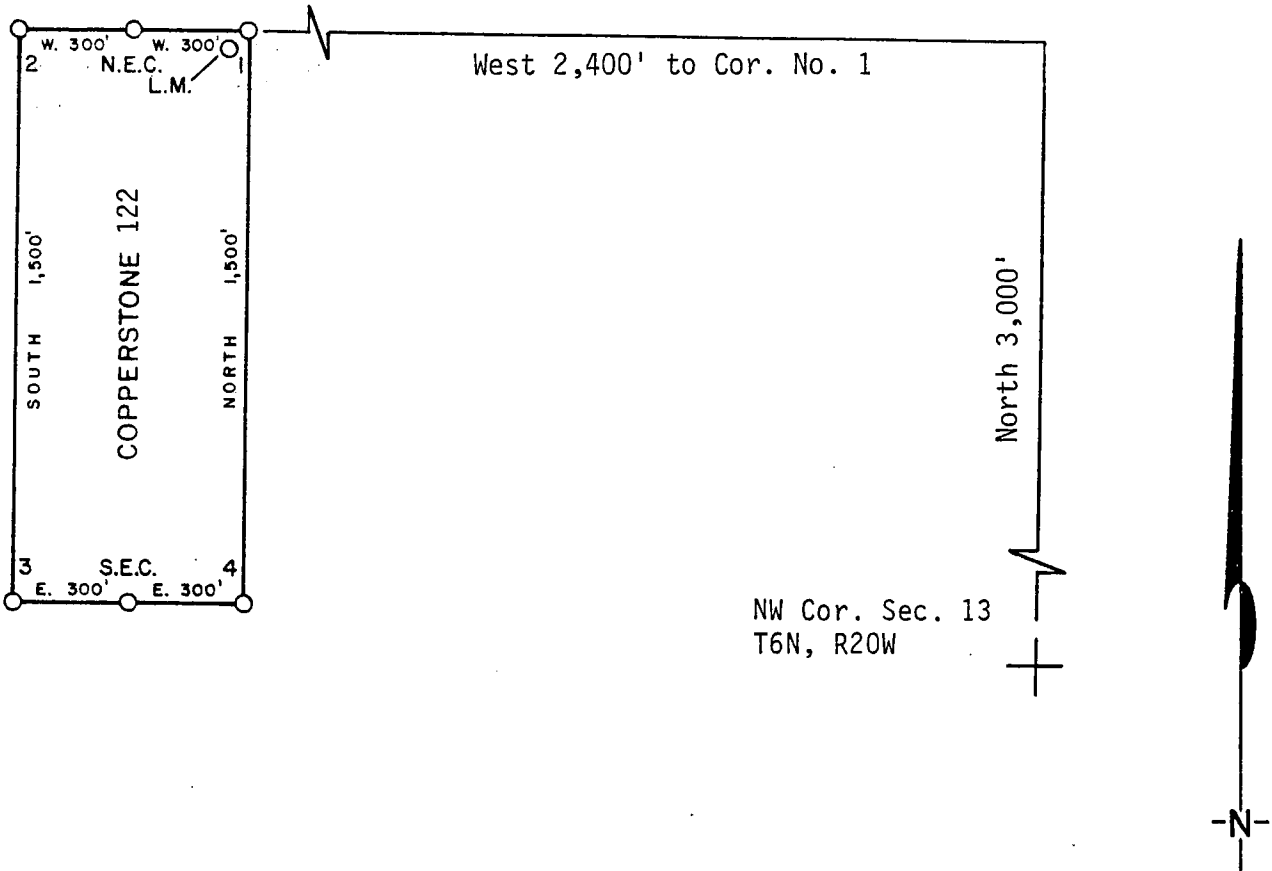
PGS

3-3

INDEXED
MICROFILMED

PLAT OF LOBE CLAIM

(To be Attached to Recorded Copy of Amended and Additional
Certificate of Location Pursuant to A. R. S. & 27-203)



1. Name of Claim Copperstone 122
2. Type of Claim Lode
3. The Claim is located in Sections 11, Township 6N,
Range 20W, G. & S. R. M.
4. Scale: 1" = 500'
5. The Claim is situated in La Paz, County, Arizona.
6. Type of corner and location monuments used: 4" diameter P.V.C.

Instructions for Completion:

- (i) If land is surveyed, a corner of the claim must be tied by a course and distance to a monument of the Public Land Survey; if the land is unsurveyed, a corner must be tied by course and distance to an established survey monument of a United States Government Agency or a United States Mineral Monument; if no such monuments are available, one corner of the claim must be tied by course and distance to some prominent natural object or other permanent monument as shown on Plat.

RECEIVED
B.L.M. AZ STATE OFFICE

JUN 13 1986

- 7:40 H (ii)
PHOENIX, (AR) (iii)
- (ii) North arrow must be shown on Plat.
 - (iii) Bearing and distances between corners must be shown on Plat.

ARIZONA

AMENDED AND ADDITIONAL CERTIFICATE OF LOCATION OF LODE MINING CLAIM

THIS IS TO CERTIFY THAT Cyprus Mines Corporation, a corporation, owner of the Copperstone 122 Lode Mining Claim originally located on 9/14/81 and recorded in Book 1254, Page(s) 119 of La Paz County, Arizona, hereby amends, locates, and claims in compliance with all federal, state and local laws and customs applicable thereto the following described valuable lode or vein mineral deposit:

The name of this claim is the Copperstone 122 Lode Mining Claim. This claim is 1500 feet in length and 600 feet in width. The general course of this claim is North-South and it is situated in the Plomosa Mining District, La Paz County, Arizona. The monument at which this location notice is posted lies within the boundaries of the claim within approximately 25 feet of Corner No. 1. This claim runs from the location monument on which this notice is posted 1495 feet in a southerly direction to the South end line and 5 feet in a northerly direction to the North end line and is also marked by six monuments, one at each corner and one at the center of each end line of the claim, making the claim in the form of a parallelogram. The location monument at which this notice is posted is situated within Section 11, T. 6 North, R. 20 West, G.&S.R.M., and this claim encompasses portions of the quarter section, subdivision(s), Section(s), Township and Range as follows:

Section 11: NW 1/4 & SW 1/4, T. 6 N., R. 20 W., S. & S. R. M.

The locality of this claim with reference to some natural object or permanent monument and additional information (if any) concerning its locality are as follows:

beginning at the Northwest corner of Section 13, T. 6 North R. 20 West, G.&S.R.M., thence north 3000 feet, and west 2400 feet to Corner No. 1; thence west 300 feet to the north End Center; thence west 300 feet to Corner No. 2; thence south 1500 feet to Corner No. 3; thence east 300 feet to the south End Center; thence east 300 feet to Corner No. 4; thence north 1500 feet to Corner No. 1.

This Certificate is prepared, posted, and recorded as an amendment of the original location for the purposes of appropriating under the Mining Law of 1872, as amended, and the laws of the State of Arizona all ground within the boundaries herein defined, and for the purpose of correcting any error, irregularity, omission, incompleteness or defect, if any, which may have existed or may exist in the original location or record thereof, and is made without waiver, abandonment or release of any rights acquired or held under or by virtue of said original location and to secure all the benefits of the mining law. In the event said original location is found to be void, or ineffective for any reason, then this location shall be an original location and this certificate an original certificate.

DATED AND POSTED on the ground the 3rd day of April, 1986.

RECEIVED
B.L.M. AZ STATE OFFICE

JUN 13 1986

1:45 A.M.
JENIX, ARIZONA

Locator(s) Cyprus Mines Corporation
P. O. Box 3299
Englewood, Colorado 80155
By [Signature], Agent

1

4

4

9

0

4

C

L

O

S

E

D

INDEXED

MICROFILMED

State of Arizona
County of Yuma

ss

25388

I hereby certify that the within instrument
was filed and recorded at the request of

Charles M. M. Co.

1981 NOV 10 PM 2 48

Docket 1254

Page 115-116

Witness my hand and official seal the day
and year aforesaid.

GLENYS E. SCHMITT

Glenys E. Schmitt County Recorder

Deputy Recorder

390



ARIZONA STATE OFFICE
BU. LAND MANAGEMENT

DEC 9 1981

7:45 A.M.
PHOENIX, ARIZONA

KNOW ALL MEN BY THESE PRESENTS, that BRAD WELLINGTON AS AGENT FOR
AMOCO MINERALS COMPANY
 has located the COPPERSTONE 120 Lode Mining Claim, and by this certificate, and by
 right of discovery and location, claim 1500 feet, linear and horizontal measurement along
 the vein thereof, with all its dips, angles and variations as allowed by law, together
 with 300 feet on each side of the middle of said vein at the surface, and all veins, lodes,
 ledges, deposits and surface ground within the lines of said claim, situated in the
PLOMOSA Mining District, County of YUMA and State of Arizona, located
 in the N.W. 1/4, SEC. 7, R. 19 W. & N.E. 1/4, SEC. 12,

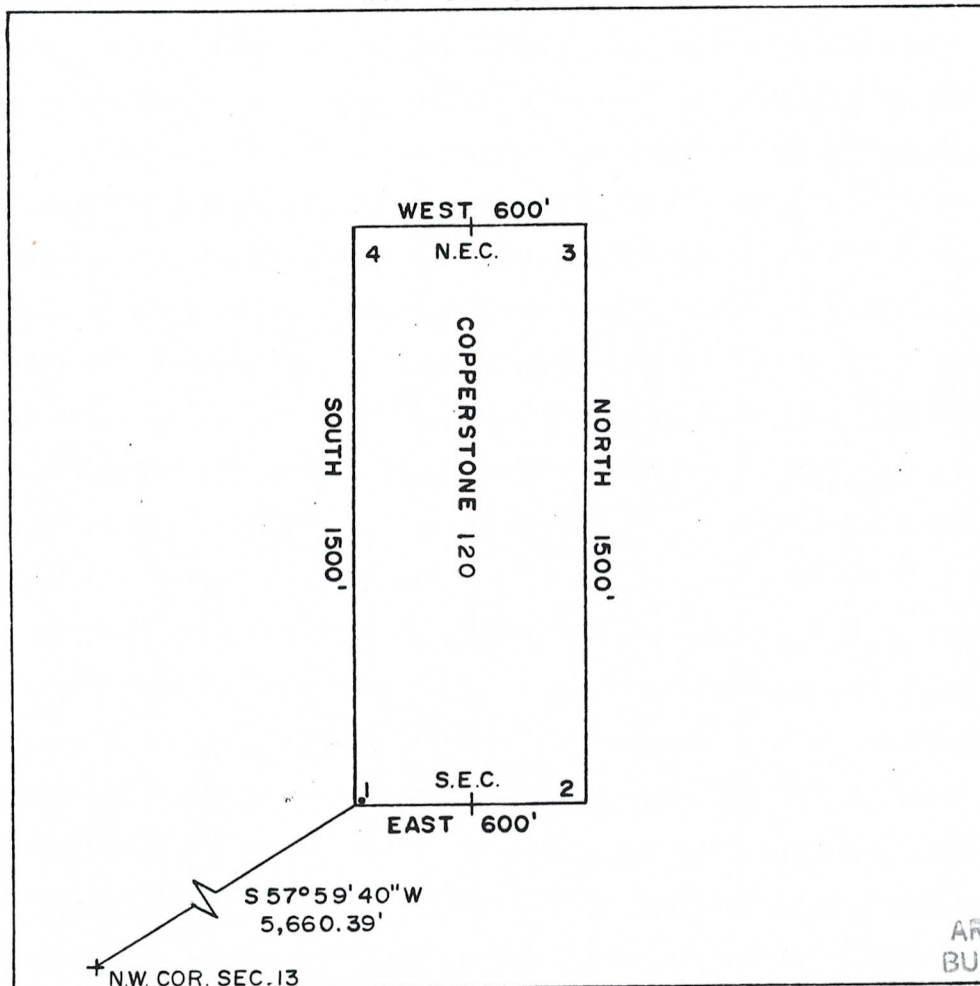
R. 20 W., T. 6 N., G & SRM., and described by the metes and bounds
 as follows, to-wit:

Beginning at Corner No. 1; WHENCE THE N.W. CORNER OF SECTION 13, T. 6 N, R. 20 W.,
 G & SRM BEARS S 57°59'41"W 5,660.39'
 Thence 600 feet EAST to corner No. 2;
 Thence 1500 feet NORTH to corner No. 3;
 Thence 600 feet WEST to corner No. 4;
 Thence 1500 feet SOUTH to corner No. 1, the place of beginning

ALL MONUMENTS ARE 4" DIAMETER P.V.C.

THE LOCATION NOTICE IS POSTED AT CORNER NO. 1, THE S.W. CORNER OF THIS CLAIM.

MAP OF CLAIM



ARIZONA STATE OFFICE
 BU. LAND MANAGEMENT

DEC 9 1981


Said lode was discovered on SEPT. 14, 1981

and located on SEPT. 14, 1981

Dated: SEPT. 29, 1981

Brad Wellington 7:45 A.M.
 PHOENIX, ARIZONA
 RW CONSULTANTS INC., AGENT,
 AMOCO MINERALS COMPANY
 333 W. HAMPDEN AVENUE
 ENGLEWOOD, COLORADO 80110

86- 2384



RECORDED IN OFFICIAL RECORDS
OF LA PAZ COUNTY, ARIZONA
MAY 12 11 37 AM '88

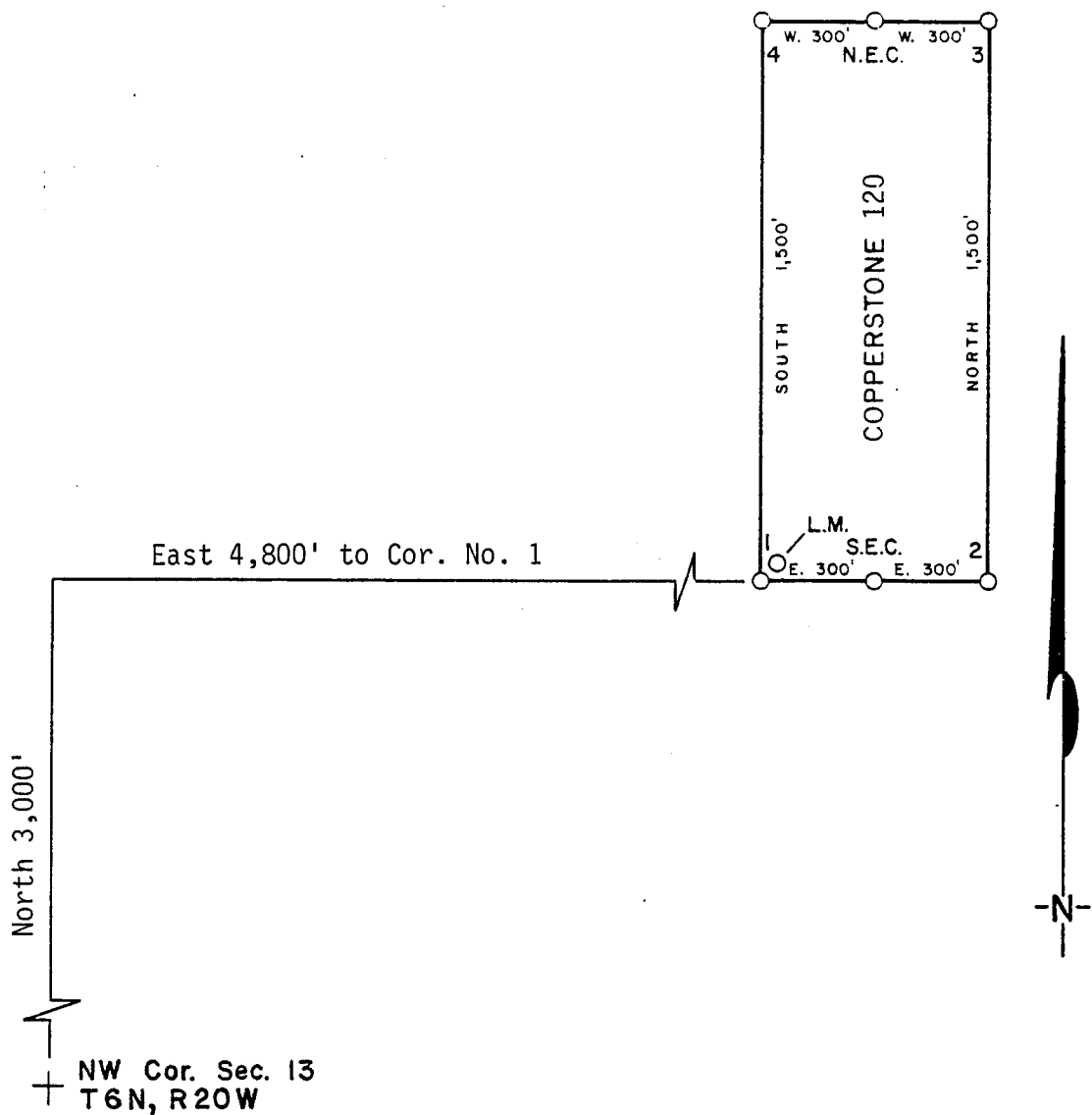
Lois K. Hesse, COUNTY RECORDER

FEE 5- PGS 3-3

INDEXED
MICROFILMED

PLAT OF LODE CLAIM

(To be Attached to Recorded Copy of Amended and Additional
Certificate of Location Pursuant to A. R. S. & 27-203)



1. Name of Claim Copperstone 120
2. Type of Claim Lode
3. The Claim is located in Sections 12, Township 6N, Range 20W, G. & S. R. M.
4. Scale: 1" = 500'
5. The Claim is situated in La Paz, County, Arizona.
6. Type of corner and location monuments used: 4" diameter P.V.C.

Instructions for Completion:

- (i) If land is surveyed, a corner of the claim must be tied by a course and distance to a monument of the Public Land Survey; if the land is unsurveyed, a corner must be tied by course and distance to an established survey monument of a United States Government Agency or a United States Mineral Monument; if no such monuments are available, one corner of the claim must be tied by course and distance to some prominent natural object or other permanent monument as shown on Plat.
- (ii) North arrow must be shown on Plat.
- (iii) Bearing and distances between corners must be shown on Plat.

RECEIVED
B.L.M. AZ STATE OFFICE

JUN 13 1986

7:40 P.
PHOENIX, AR

AMENDED AND ADDITIONAL CERTIFICATE OF LOCATION OF LODE MINING CLAIM

THIS IS TO CERTIFY THAT Cyprus Mines Corporation, a corporation, owner of the Copperstone 120 Lode Mining Claim originally located on 9/14/81 and recorded in Book 1254, Page(s) 115 of La Paz County, Arizona, hereby amends, locates, and claims in compliance with all federal, state and local laws and customs applicable thereto the following described valuable lode or vein mineral deposit:

The name of this claim is the Copperstone 120 Lode Mining Claim. This claim is 1500 feet in length and 600 feet in width. The general course of this claim is North-South and it is situated in the Plomosa Mining District, La Paz County, Arizona. The monument at which this location notice is posted lies within the boundaries of the claim within approximately 25 feet of Corner No. 1. This claim runs from the location monument on which this notice is posted 1495 feet in a northerly direction to the North end line and 5 feet in a southerly direction to the South end line and is also marked by six monuments, one at each corner and one at the center of each end line of the claim, making the claim in the form of a parallelogram. The location monument at which this notice is posted is situated within Section 12, T. 6 North, R. 20 West, G.&S.R.M., and this claim encompasses portions of the quarter section, subdivision(s), Section(s), Township and Range as follows:

Section 12: NE 1/4, T. 6 N., R. 20 W., G. & S. R. M.

The locality of this claim with reference to some natural object or permanent monument and additional information (if any) concerning its locality are as follows:

beginning at the Northwest corner of Section 13, T. 6 North R. 20 West, G.&S.R.M., thence north 3000 feet, and east 4800 feet to Corner No. 1; thence east 300 feet to the south End Center; thence east 300 feet to Corner No. 2; thence north 1500 feet to Corner No. 3; thence west 300 feet to the north End Center; thence west 300 feet to Corner No. 4; thence south 1500 feet to Corner No. 1.

This Certificate is prepared, posted, and recorded as an amendment of the original location for the purposes of appropriating under the Mining Law of 1872, as amended, and the laws of the State of Arizona all ground within the boundaries herein defined, and for the purpose of correcting any error, irregularity, omission, incompleteness or defect, if any, which may have existed or may exist in the original location or record thereof, and is made without waiver, abandonment or release of any rights acquired or held under or by virtue of said original location and to secure all the benefits of the mining law. In the event said original location is found to be void, or ineffective for any reason, then this location shall be an original location and this certificate an original certificate.

DATED AND POSTED on the ground the 4th day of April, 1986.

RECEIVED

B.L.M. AZ STATE OFFICE

JUN 13 1986

7:45 A.M.

PHOENIX, ARIZONA

Locator(s) Cyprus Mines Corporation

P. O. Box 3299

Englewood, Colorado 80155

By Harold B. [Signature], Agent

INDEXED

MICROFILMED

State of Arizona
County of Yuma

ss 25387

I hereby certify that the within instrument
was filed and recorded at the request of

Amos Men. &

1981 NOV 10 PM 2 48

Docket 1254

Page 113-114

Witness my hand and official seal the day
and year aforesaid.

GLENYS E. SCHMITT

County Recorder

Patricia

Deputy Recorder

3.00



ARIZONA STATE OFFICE
BU. LAND MANAGEMENT

DEC 9 1981

7:45 A.M.
PHOENIX, ARIZONA

DAY 1254 PAGE 113

1981

KNOW ALL MEN BY THESE PRESENTS, that BRAD W. LLLINGTON AS AGENT FOR
AMOCO MINERALS COMPANY

has located the COPPERSTONE 119 Lode Mining Claim, and by this certificate, and by right of discovery and location, claim 1500 feet, linear and horizontal measurement along the vein thereof, with all its dips, angles and variations as allowed by law, together with 300 feet on each side of the middle of said vein at the surface, and all veins, lodes, ledges, deposits and surface ground within the lines of said claim, situated in the PLOMOSA Mining District, County of YUMA and State of Arizona, located in the S. 1/4, SEC. 12,

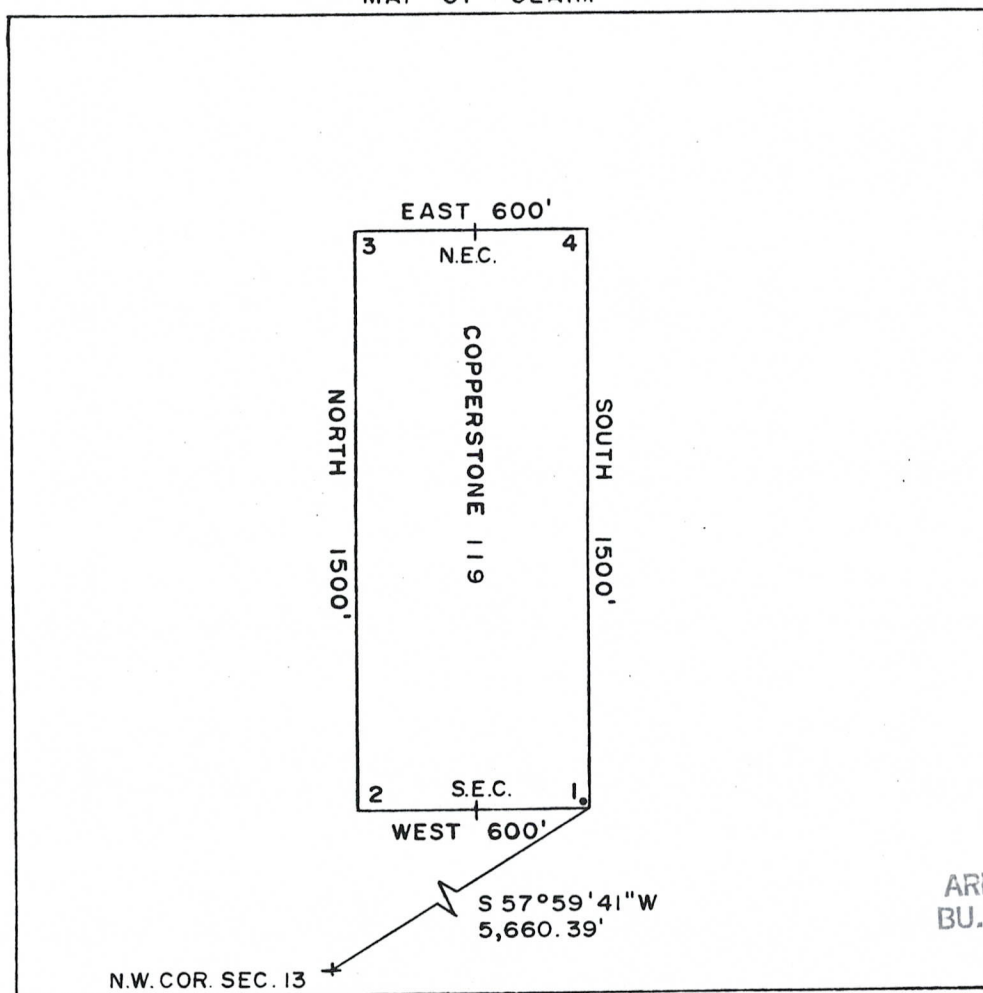
R. 20 W., T. 6 N., G & SRM., and described by the metes and bounds as follows, to-wit:

Beginning at Corner No. 1; WHENCE THE N.W. CORNER OF SECTION 13, T. 6 N, R. 20 W., G & SRM BEARS S 57° 59' 41" W 5,660.39'
 Thence 600 feet WEST to corner No. 2;
 Thence 1500 feet NORTH to corner No. 3;
 Thence 600 feet EAST to corner No. 4;
 Thence 1500 feet SOUTH to corner No. 1, the place of beginning

ALL MONUMENTS ARE 4" DIAMETER P.V.C.

THE LOCATION NOTICE IS POSTED AT CORNER NO. 1, THE S.E. CORNER OF THIS CLAIM.

MAP OF CLAIM



1" = 500'

ARIZONA STATE OFFICE
 BU. LAND MANAGEMENT

DEC 9 1981

7:45 A.M.

PHOENIX, ARIZONA

Said lode was discovered on SEPT. 14, 1981

and located on SEPT. 14, 1981

Dated: SEPT. 29, 1981

Brad W. Lllington
 RW CONSULTANTS INC. AGENT,
 AMOCO MINERALS COMPANY
 333 W. HAMPDEN AVENUE
 ENGLEWOOD, COLORADO 80110

A MC 144902



2383

RECORDED IN OFFICIAL RECORDS
OF LA PAZ COUNTY, ARIZONA

MAY 12 11 37 AM '86

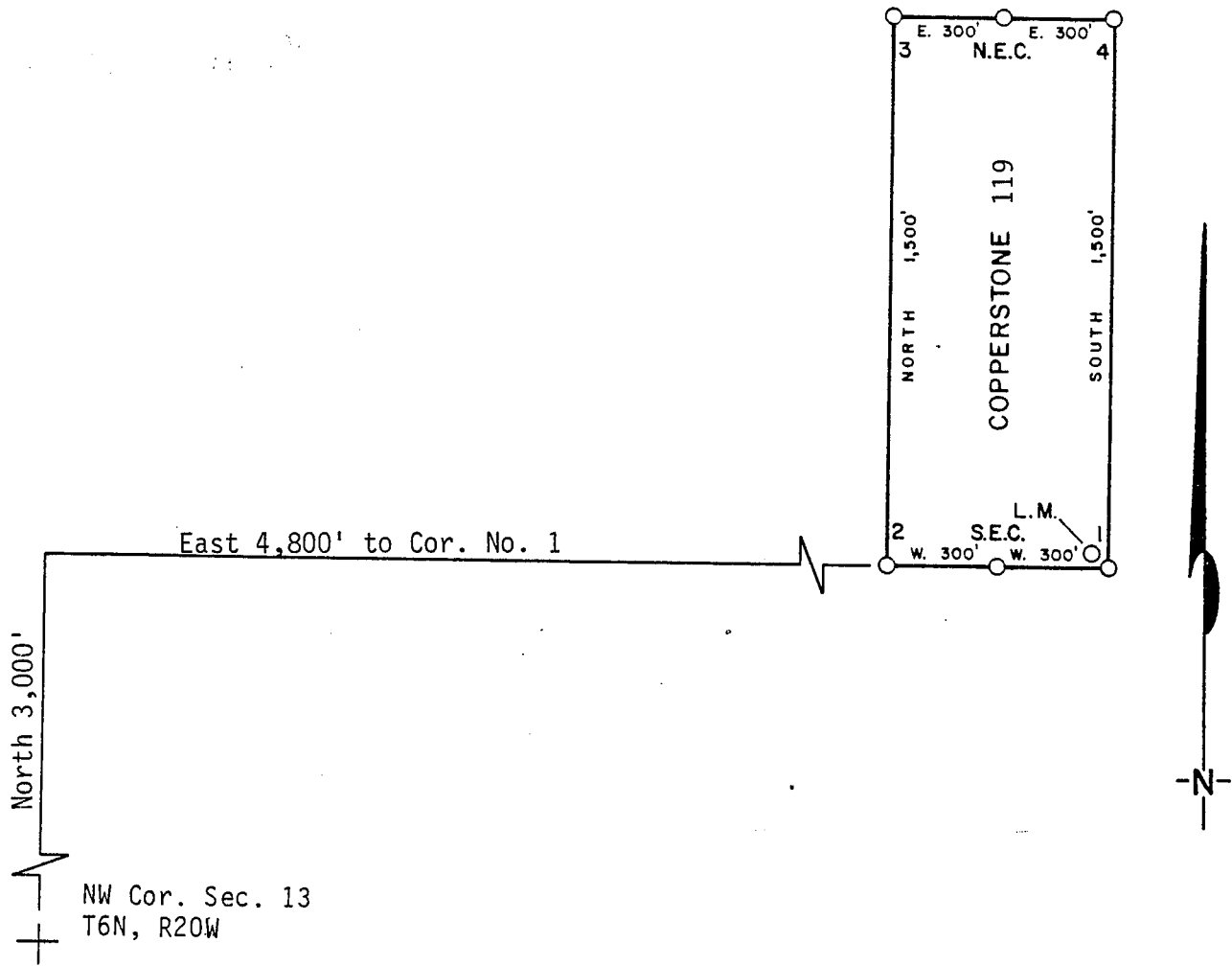
Lois K. Hesse, COUNTY RECORDER

FEE 5- PGS 3-3

INDEXED
MICROFILMED

PLAT OF LODE CLAIM

(To be Attached to Recorded Copy of Amended and Additional
Certificate of Location Pursuant to A. R. S. & 27-203)



1. Name of Claim Copperstone 119
2. Type of Claim Lode
3. The Claim is located in Sections 12, Township 6N, Range 20W, G. & S. R. M.
4. Scale: 1" = 500'
5. The Claim is situated in La Paz, County, Arizona.
6. Type of corner and location monuments used: 4" diameter P.V.C.

Instructions for Completion:

- (i) If land is surveyed, a corner of the claim must be tied by a course and distance to a monument of the Public Land Survey; if the land is unsurveyed, a corner must be tied by course and distance to an established survey monument of a United States Government Agency or a United States Mineral Monument; if no such monuments are available, one corner of the claim must be tied by course and distance to some prominent natural object or other permanent monument as shown on Plat.
- (ii) North arrow must be shown on Plat.
- (iii) Bearing and distances between corners must be shown on Plat.

RECEIVED
B.L.M. AZ STATE OFFICE
JUN 13 1986
PHOENIX, AZ

DKI 1254 PAGE 99

KNOW ALL MEN BY THESE PRESENTS, that BRAD W. LINGTON AS AGENT FOR AMOCO MINERALS COMPANY

has located the COPPERSTONE 112 Lode Mining Claim, and by this certificate, and by right of discovery and location, claim 1500 feet, linear and horizontal measurement along the vein thereof, with all its dips, angles and variations as allowed by law, together with 300 feet on each side of the middle of said vein at the surface, and all veins, lodes, ledges, deposits and surface ground within the lines of said claim, situated in the PLOMOSA Mining District, County of YUMA and State of Arizona, located in the S.W. 1/4, SEC. 11 & N.W. 1/4, SEC. 12

R. 20 W., T. 6 N., G & SRM., and described by the metes and bounds as follows, to-wit:

Beginning at Corner No. 1; WHENCE THE N.W. CORNER OF SECTION 13, T. 6 N, R. 20 W., G & SRM BEARS S 11° 18' 36" W 6,118.80'

Thence 600 feet EAST to corner No. 2;

Thence 1500 feet SOUTH to corner No. 3;

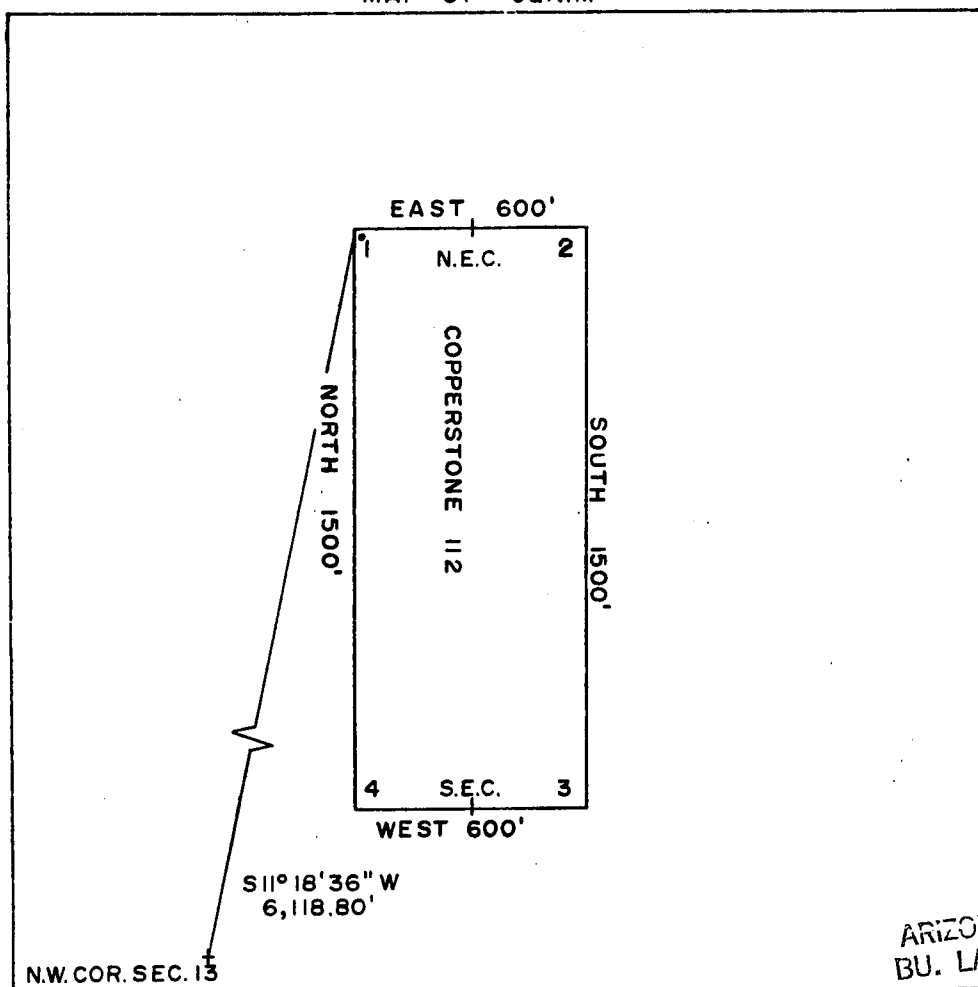
Thence 600 feet WEST to corner No. 4;

Thence 1500 feet NORTH to corner No. 1, the place of beginning

ALL MONUMENTS ARE 4" DIAMETER P.V.C.

THE LOCATION NOTICE IS POSTED AT CORNER NO. 1, THE N.W. CORNER OF THIS CLAIM.

MAP OF CLAIM



1" = 500'

ARIZONA STATE OFFICE
BU. LAND MANAGEMENT

DEC 9 1981

Said lode was discovered on SEPT. 12, 1981

and located on SEPT. 12, 1981

Dated: SEPT. 29, 1981

Brad W. Lington 7:45 A.M.
PHOENIX, ARIZONA
RW CONSULTANTS INC. AGENT,
AMOCO MINERALS COMPANY
333 W. HAMPDEN AVENUE
ENGLEWOOD, COLORADO 80110

A MC 144895

INDEXED

MICROFILMED

State of Arizona
County of Yuma

ss 25380

I hereby certify that the within instrument
was filed and recorded at the request of

Amoco Minerals Co.

1981 NOV 10 PM 2 48

Docket 1254


Page 99-100

Witness my hand and official seal the day
and year aforesaid.

GLENYS E. SCHMITT

Glenys E. Schmitt
County Recorder
Deputy Recorder

310



ARIZONA STATE OFFICE
BU. LAND MANAGEMENT

DEC 9 1981

7:45 A.M.
PHOENIX, ARIZONA

ARIZONA

AMENDED AND ADDITIONAL CERTIFICATE OF LOCATION OF LOBE MINING CLAIM

THIS IS TO CERTIFY THAT Cyprus Mines Corporation, a corporation, owner of the Copperstone 113 Lode Mining Claim originally located on 9/12/81 and recorded in Book 1254, Page(s) 101 of La Paz County, Arizona, hereby amends, locates, and claims in compliance with all federal, state and local laws and customs applicable thereto the following described valuable lode or vein mineral deposit:

The name of this claim is the Copperstone 113 Lode Mining Claim. This claim is 1500 feet in length and 600 feet in width. The general course of this claim is North-South and it is situated in the Plomosa Mining District, La Paz County, Arizona. The monument at which this location notice is posted lies within the boundaries of the claim within approximately 25 feet of Corner No. 1. This claim runs from the location monument on which this notice is posted 1495 feet in a southerly direction to the South end line and 5 feet in a northerly direction to the North end line and is also marked by six monuments, one at each corner and one at the center of each end line of the claim, making the claim in the form of a parallelogram. The location monument at which this notice is posted is situated within Section 1, T. 6 North, R. 20 West, G.&S.R.M., and this claim encompasses portions of the quarter section, subdivision(s), Section(s), Township and Range as follows:

Section 1: SW 1/4; Section 12: NW 1/4
T. 6 N., R. 20 W., G. & S. R. M.

The locality of this claim with reference to some natural object or permanent monument and additional information (if any) concerning its locality are as follows:

beginning at the Northwest corner of Section 13, T. 6 North R. 20 West, G.&S.R.M., thence north 6000 feet, and east 2400 feet to Corner No. 1; thence west 300 feet to the north End Center; thence west 300 feet to Corner No. 2; thence south 1500 feet to Corner No. 3; thence east 300 feet to the south End Center; thence east 300 feet to Corner No. 4; thence north 1500 feet to Corner No. 1.

This Certificate is prepared, posted, and recorded as an amendment of the original location for the purposes of appropriating under the Mining Law of 1872, as amended, and the laws of the State of Arizona all ground within the boundaries herein defined, and for the purpose of correcting any error, irregularity, omission, incompleteness or defect, if any, which may have existed or may exist in the original location or record thereof, and is made without waiver, abandonment or release of any rights acquired or held under or by virtue of said original location and to secure all the benefits of the mining law. In the event said original location is found to be void, or ineffective for any reason, then this location shall be an original location and this certificate an original certificate.

DATED AND POSTED on the ground the 3rd day of April, 1986.

RECEIVED
B.L.M. AZ STATE OFFICE

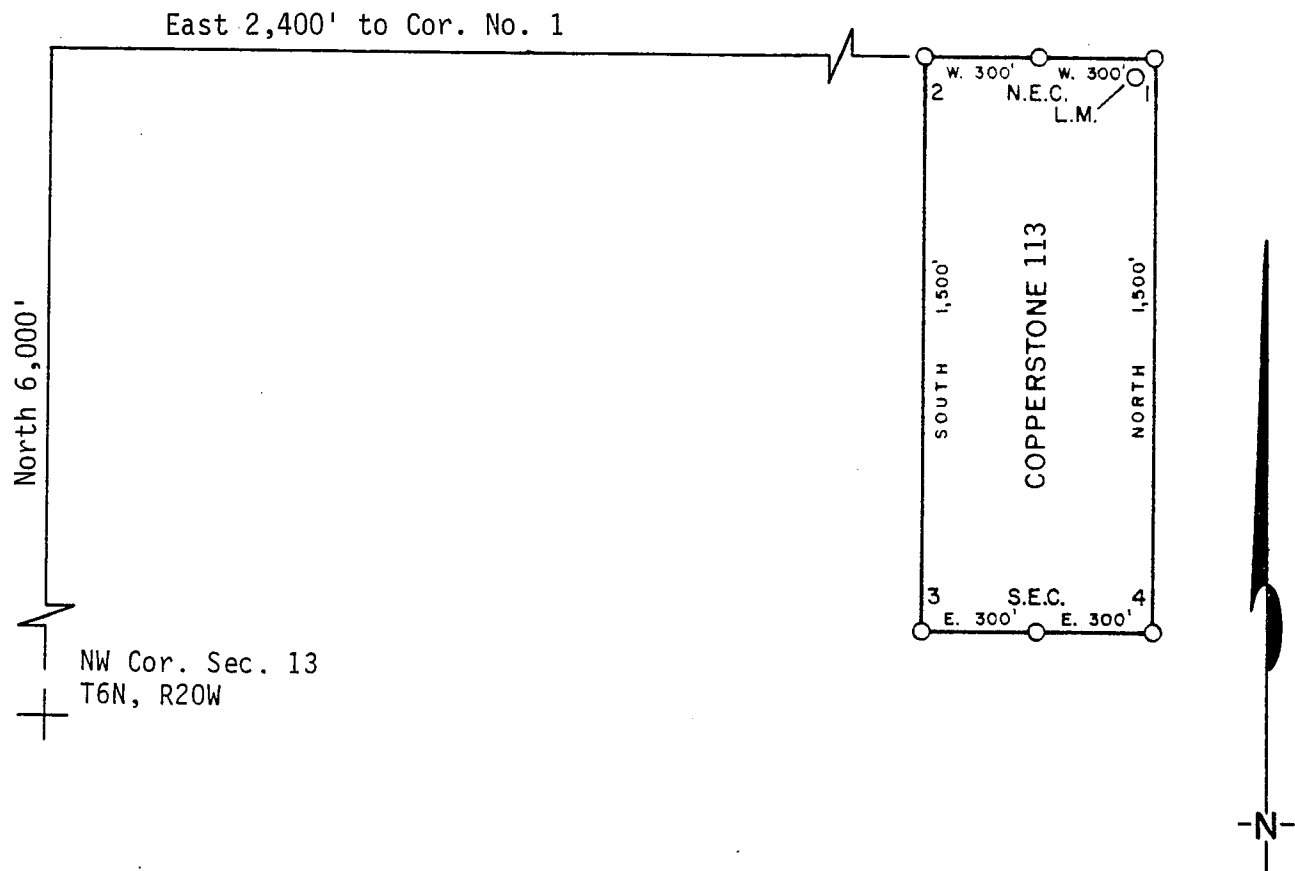
JUN 13 1986

7:45 A.M.
PHOENIX, ARIZONA

Locator(s) Cyprus Mines Corporation
P. O. Box 3299
Englewood, Colorado 80155
By [Signature], Agent

PLAT OF LODE CLAIM

(To be Attached to Recorded Copy of Amended and Additional
Certificate of Location Pursuant to A. R. S. & 27-203)



1. Name of Claim Copperstone 113
2. Type of Claim Lode
3. The Claim is located in Sections 1, 12, Township 6N, Range 20W, G. & S. R. M.
4. Scale: 1" = 500'
5. The Claim is situated in La Paz, County, Arizona.
6. Type of corner and location monuments used: 4" diameter P.V.C.

Instructions for Completion:

- (i) If land is surveyed, a corner of the claim must be tied by a course and distance to a monument of the Public Land Survey; if the land is unsurveyed, a corner must be tied by course and distance to an established survey monument of a United States Government Agency or a United States Mineral Monument; if no such monuments are available, one corner of the claim must be tied by course and distance to some prominent natural object or other permanent monument as shown on Plat.

(ii) North arrow must be shown on Plat.

(iii) Bearing and distances between corners must be shown on Plat.

RECEIVED
B.L.M. AZ STATE OFFICE

JUN 13 1986

7:45

PHOENIX, Arizona

86- 2377



RECORDED IN OFFICIAL RECORDS
OF LA PAZ COUNTY, ARIZONA

MAY 12 11 37 AM '86

Lois K. Hesse, COUNTY RECORDER

FEE 5- PGS 3-3

INDEXED

MICROFILMED

KNOW ALL MEN BY THESE PRESENTS, that BRAD WELLINGTON AS AGENT FOR
AMOCO MINERALS COMPANY

has located the COPPERSTONE 113 Lode Mining Claim, and by this certificate, and by right of discovery and location, claim 1500 feet, linear and horizontal measurement along the vein thereof, with all its dips, angles and variations as allowed by law, together with 300 feet on each side of the middle of said vein at the surface, and all veins, lodes, ledges, deposits and surface ground within the lines of said claim, situated in the PLOMOSA Mining District, County of YUMA and State of Arizona, located in the S.W. 1/4, SEC. 1 & N.W. 1/4, SEC. 12,

R. 20 W ., T. 6 N ., G & SRM., and described by the metes and bounds as follows, to-wit:

Beginning at Corner No. 1; WHENCE THE N.W. CORNER OF SECTION 13, T. 6 N, R. 20 W., G & SRM BEARS S 21° 48' 05" W 6,462.20'

Thence 600 feet WEST to corner No. 2;

Thence 1500 feet SOUTH to corner No. 3;

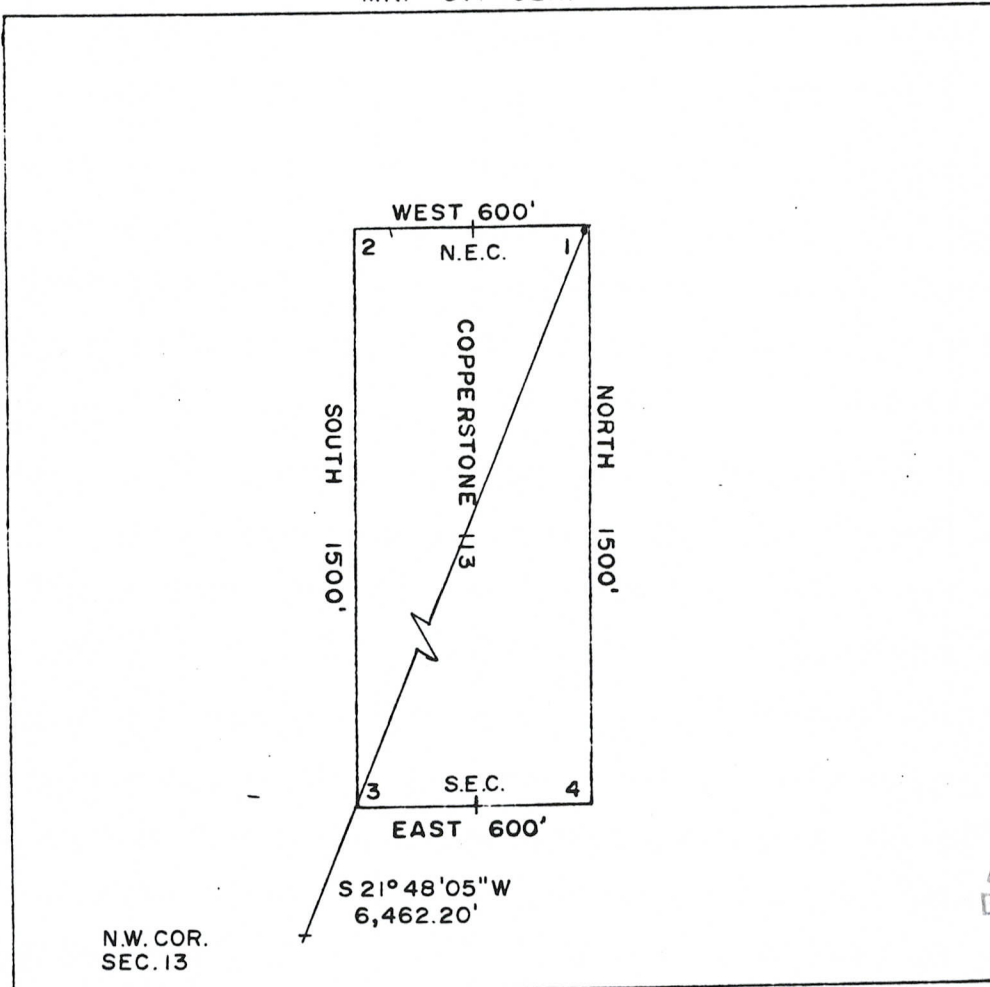
Thence 600 feet EAST to corner No. 4;

Thence 1500 feet NORTH to corner No. 1, the place of beginning

ALL MONUMENTS ARE 4" DIAMETER P.V.C.

THE LOCATION NOTICE IS POSTED AT CORNER NO. 1, THE N.E. CORNER OF THIS CLAIM.

MAP OF CLAIM



1" = 500'
 ARIZONA STATE OFFICE
 B.J. LAND MANAGEMENT

DEC 9 1981

7:45 A.M.
 PHOENIX, ARIZONA

Said lode was discovered on SEPT. 12, 1981

and located on SEPT. 12, 1981

Dated: SEPT. 29, 1981

Brad Wellington
 RW CONSULTANTS INC., AGENT,
 AMOCO MINERALS COMPANY
 333 W. HAMPDEN AVENUE
 ENGLEWOOD, COLORADO 80110

A MC 144896

INDEXED

MICROFILMED

State of Arizona
County of Yuma

.. 25381

I hereby certify that the within instrument
was filed and recorded at the request of

Amoco Minerals Co.

1981 NOV 10 PM 2 48

Docket *1254*


Page *101-102*

Witness my hand and official seal the day
and year aforesaid.

GLENYS E. SCHMITT

Glenys E. Schmitt County Recorder
Deputy Recorder

3¹²



ARIZONA STATE OFFICE
BU. LAND MANAGEMENT

DEC 9 1981

7:45 A.M.
PHOENIX, ARIZONA

ARIZONA

AMENDED AND ADDITIONAL CERTIFICATE OF LOCATION OF LOBE MINING CLAIM

THIS IS TO CERTIFY THAT Cyprus Mines Corporation, a corporation, owner of the Copperstone 114 Lode Mining Claim originally located on 9/12/81 and recorded in Book 1254, Page(s) 103 of La Paz County, Arizona, hereby amends, locates, and claims in compliance with all federal, state and local laws and customs applicable thereto the following described valuable lode or vein mineral deposit:

The name of this claim is the Copperstone 114 Lode Mining Claim. This claim is 1500 feet in length and 600 feet in width. The general course of this claim is North-South and it is situated in the Plomosa Mining District, La Paz County, Arizona. The monument at which this location notice is posted lies within the boundaries of the claim within approximately 25 feet of Corner No. 1. This claim runs from the location monument on which this notice is posted 1495 feet in a southerly direction to the South end line and 5 feet in a northerly direction to the North end line and is also marked by six monuments, one at each corner and one at the center of each end line of the claim, making the claim in the form of a parallelogram. The location monument at which this notice is posted is situated within Section 1, T. 6 North, R. 20 West, G.&S.R.M., and this claim encompasses portions of the quarter section, subdivision(s), Section(s), Township and Range as follows:

Section 1: SW 1/4 & SE 1/4; Section 12: NW 1/4 & NE 1/4
T. 6 N., R. 20 W., G. & S. R. M.

The locality of this claim with reference to some natural object or permanent monument and additional information (if any) concerning its locality are as follows:

beginning at the Northwest corner of Section 13, T. 6 North R. 20 West, G.&S.R.M., thence north 6000 feet, and east 2400 feet to Corner No. 1; thence east 300 feet to the north End Center; thence east 300 feet to Corner No. 2; thence south 1500 feet to Corner No. 3; thence west 300 feet to the south End Center; thence west 300 feet to Corner No. 4; thence north 1500 feet to Corner No. 1.

This Certificate is prepared, posted, and recorded as an amendment of the original location for the purposes of appropriating under the Mining Law of 1872, as amended, and the laws of the State of Arizona all ground within the boundaries herein defined, and for the purpose of correcting any error, irregularity, omission, incompleteness or defect, if any, which may have existed or may exist in the original location or record thereof, and is made without waiver, abandonment or release of any rights acquired or held under or by virtue of said original location and to secure all the benefits of the mining law. In the event said original location is found to be void, or ineffective for any reason, then this location shall be an original location and this certificate an original certificate.

DATED AND POSTED on the ground the 3rd day of April, 1986.

RECEIVED

B.L.M. AZ STATE OFFICE

Locator(s) Cyprus Mines Corporation

JUN 13 1986

P. O. Box 3299

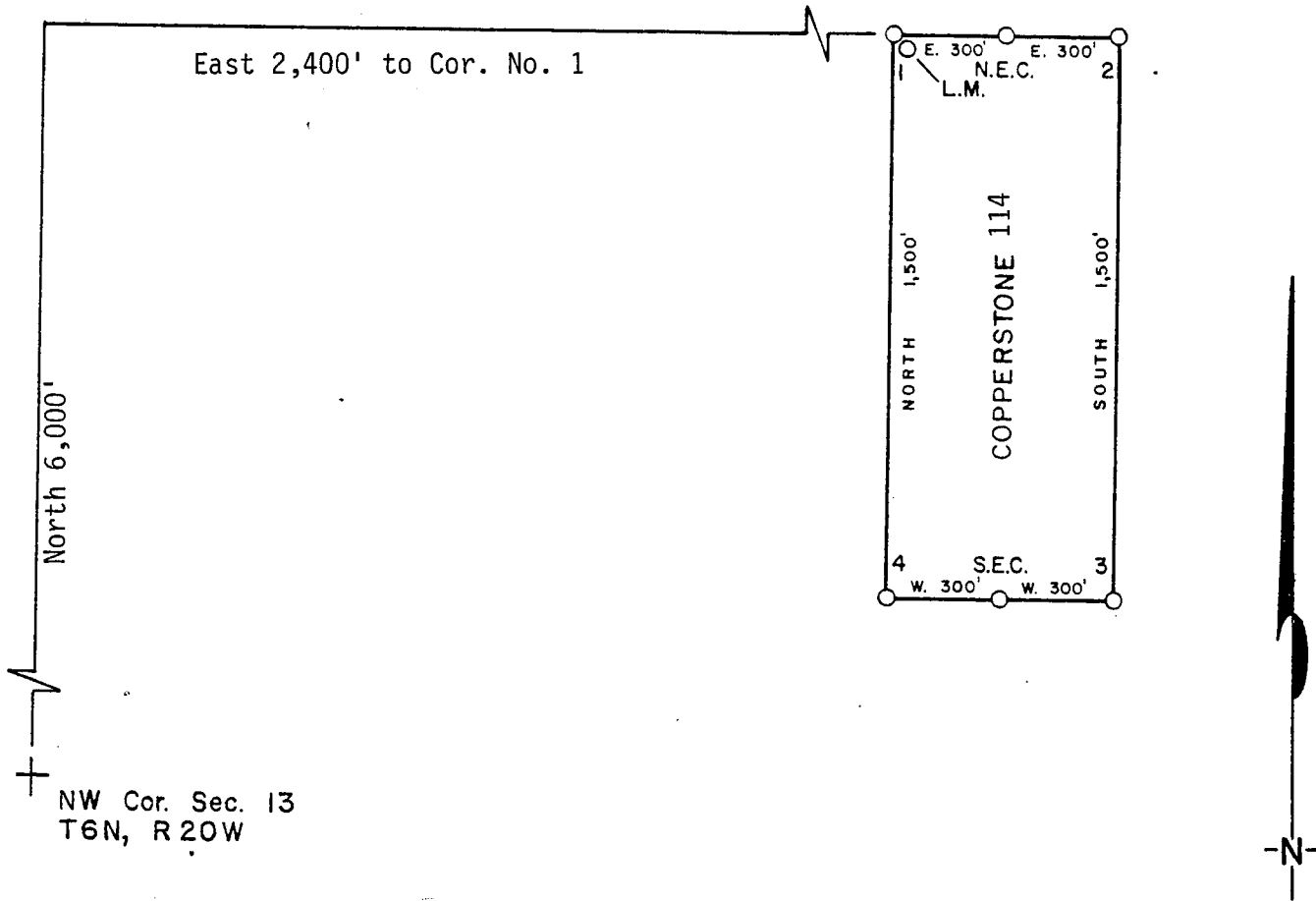
Englewood, Colorado 80155

7:45 A.M.
 PHOENIX, ARIZONA

By [Signature], Agent

PLAT OF LODE CLAIM

(To be Attached to Recorded Copy of Amended and Additional
Certificate of Location Pursuant to A. R. S. & 27-203)



1. Name of Claim Copperstone 114
2. Type of Claim Lode
3. The Claim is located in Sections 1, 12, Township 6N, Range 20W, G. & S. R. M.
4. Scale: 1" = 500'
5. The Claim is situated in La Paz, County, Arizona.
6. Type of corner and location monuments used: 4" diameter P.V.C.

Instructions for Completion:


- (i) If land is surveyed, a corner of the claim must be tied by a course and distance to a monument of the Public Land Survey; if the land is unsurveyed, a corner must be tied by course and distance to an established survey monument of a United States Government Agency or a United States Mineral Monument; if no such monuments are available, one corner of the claim must be tied by course and distance to some prominent natural object or other permanent monument as shown on Plat.
- (ii) North arrow must be shown on Plat.
- (iii) Bearing and distances between corners must be shown on Plat.

RECEIVED
B.L.M. AZ STATE OFFICE

JUN 13 1986

PHOENIX, AZ (44)

86- 2378



RECORDED IN OFFICIAL RECORDS
OF LA PAZ COUNTY, ARIZONA

MAY 12 11 37 AM '86

Lois K. Hesse, COUNTY RECORDER

FEE 5- PGS 3-3

INDEXED

MICROFILMED

DKT 1254 PAGE 103

KNOW ALL MEN BY THESE PRESENTS, that BRAD W. LLLINGTON AS AGENT FOR
AMOCO MINERALS COMPANY

has located the COPPERSTONE 114 Lode Mining Claim, and by this certificate, and by right of discovery and location, claim 1500 feet, linear and horizontal measurement along the vein thereof, with all its dips, angles and variations as allowed by law, together with 300 feet on each side of the middle of said vein at the surface, and all veins, lodes, ledges, deposits and surface ground within the lines of said claim, situated in the PLOMQSA Mining District, County of YUMA and State of Arizona, located in the S.E. & S.W. 1/4, SEC. 1 & N.E. & N.W. 1/4, SEC. 12

R. 20 W., T. 6 N., G & SRM., and described by the metes and bounds as follows, to-wit:

Beginning at Corner No. 1; WHENCE THE N.W. CORNER OF SECTION 13, T. 6 N, R. 20 W., G & SRM BEARS S 21° 48' 05" W 6,462.20'

Thence 600 feet EAST to corner No. 2;

Thence 1500 feet SOUTH to corner No. 3;

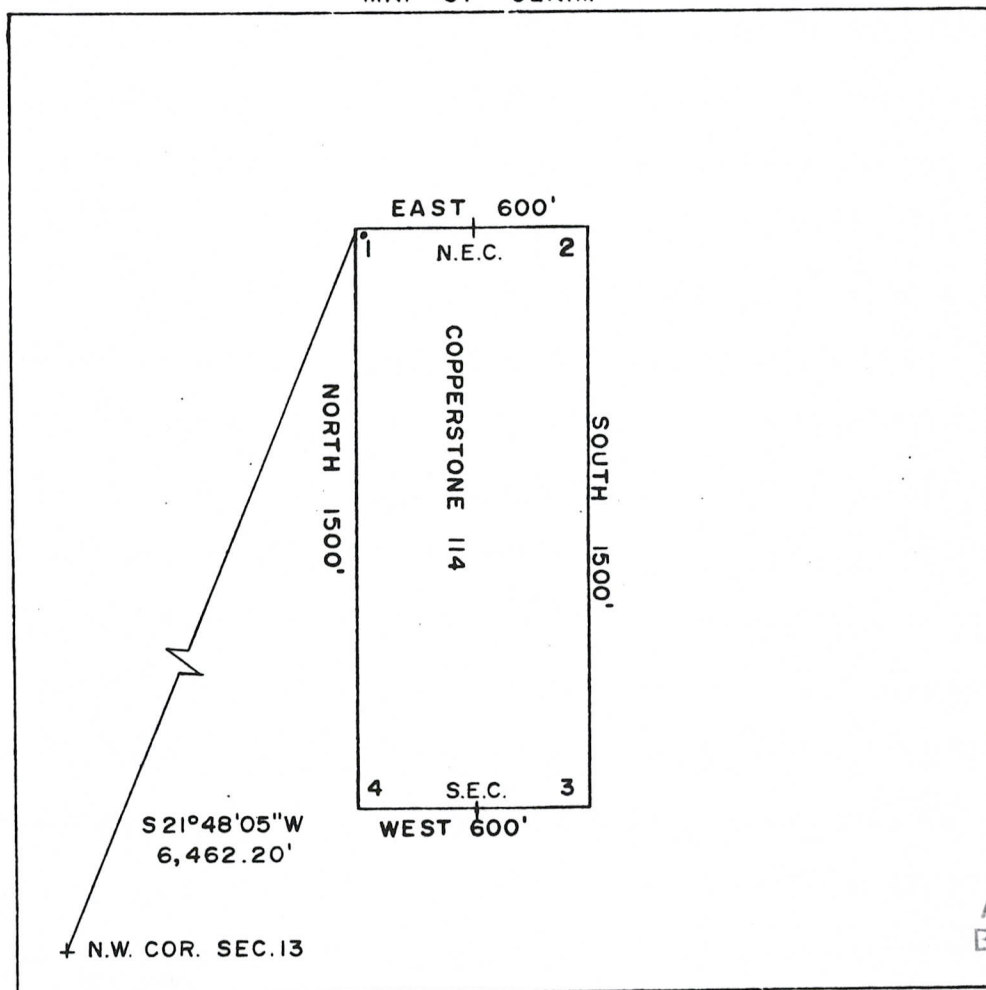
Thence 600 feet WEST to corner No. 4;

Thence 1500 feet NORTH to corner No. 1, the place of beginning

ALL MONUMENTS ARE 4" DIAMETER P.V.C.

THE LOCATION NOTICE IS POSTED AT CORNER NO. 1, THE N.W. CORNER OF THIS CLAIM.

MAP OF CLAIM



1" = 500'

ARIZONA STATE OFFICE
 BUREAU OF LAND MANAGEMENT

DEC 9 1981

Said lode was discovered on SEPT. 12, 1981

and located on SEPT. 12, 1981

Dated: SEPT. 29, 1981

7:45 A.M.
 PHOENIX, ARIZONA
Brad Kelly
 RW CONSULTANTS INC., AGENT,
 AMOCO MINERALS COMPANY
 333 W. HAMPDEN AVENUE
 ENGLEWOOD, COLORADO 80110

INDEXED

MICROFILMED

State of Arizona ss 25382
County of Yuma

I hereby certify that the within instrument
was filed and recorded at the request of
Amoco Minerals Co

1981 NOV 10 PM 2 48

Docket 1254
Page 103-104

Witness my hand and official seal the day
and year aforesaid.

GLENYS E. SCHMITT

Glenys E. Schmitt
County Recorder
Deputy Recorder

300



ARIZONA STATE OFFICE
BU. LAND MANAGEMENT

DEC 9 1981

7:45 A.M.
PHOENIX, ARIZONA

ARIZONA

AMENDED AND ADDITIONAL CERTIFICATE OF LOCATION OF LODE MINING CLAIM

THIS IS TO CERTIFY THAT Cyprus Mines Corporation, a corporation, owner of the Copperstone 115 Lode Mining Claim originally located on 7/12/86 and recorded in Book 1254, Page(s) 105 of La Paz County, Arizona, hereby amends, locates, and claims in compliance with all federal, state and local laws and customs applicable thereto the following described valuable lode or vein mineral deposit:

The name of this claim is the Copperstone 115 Lode Mining Claim. This claim is 1500 feet in length and 600 feet in width. The general course of this claim is North-South and it is situated in the Plomosa Mining District, La Paz County, Arizona. The monument at which this location notice is posted lies within the boundaries of the claim within approximately 25 feet of Corner No. 1. This claim runs from the location monument on which this notice is posted 1495 feet in a southerly direction to the South end line and 5 feet in a northerly direction to the North end line and is also marked by six monuments, one at each corner and one at the center of each end line of the claim, making the claim in the form of a parallelogram. The location monument at which this notice is posted is situated within Section 1, T. 6 North, R. 20 West, G.&S.R.M., and this claim encompasses portions of the quarter section, subdivision(s), Section(s), Township and Range as follows:

Section 1: SE 1/4; Section 12: NE 1/4
T. 6 N., R. 20 W., G. & S. R. M.

The locality of this claim with reference to some natural object or permanent monument and additional information (if any) concerning its locality are as follows:

beginning at the Northwest corner of Section 13, T. 6 North R. 20 West, G.&S.R.M., thence north 6000 feet, and east 3600 feet to Corner No. 1; thence west 300 feet to the north End Center; thence west 300 feet to Corner No. 2; thence south 1500 feet to Corner No. 3; thence east 300 feet to the south End Center; thence east 300 feet to Corner No. 4; thence north 1500 feet to Corner No. 1.

This Certificate is prepared, posted, and recorded as an amendment of the original location for the purposes of appropriating under the Mining Law of 1872, as amended, and the laws of the State of Arizona all ground within the boundaries herein defined, and for the purpose of correcting any error, irregularity, omission, incompleteness or defect, if any, which may have existed or may exist in the original location or record thereof, and is made without waiver, abandonment or release of any rights acquired or held under or by virtue of said original location and to secure all the benefits of the mining law. In the event said original location is found to be void, or ineffective for any reason, then this location shall be an original location and this certificate an original certificate.

DATED AND POSTED on the ground the 3rd day of April, 1986.

RECEIVED

B.L.M. AZ STATE OFFICE

Locator(s) Cyprus Mines Corporation

JUN 13 1986

P. O. Box 3299

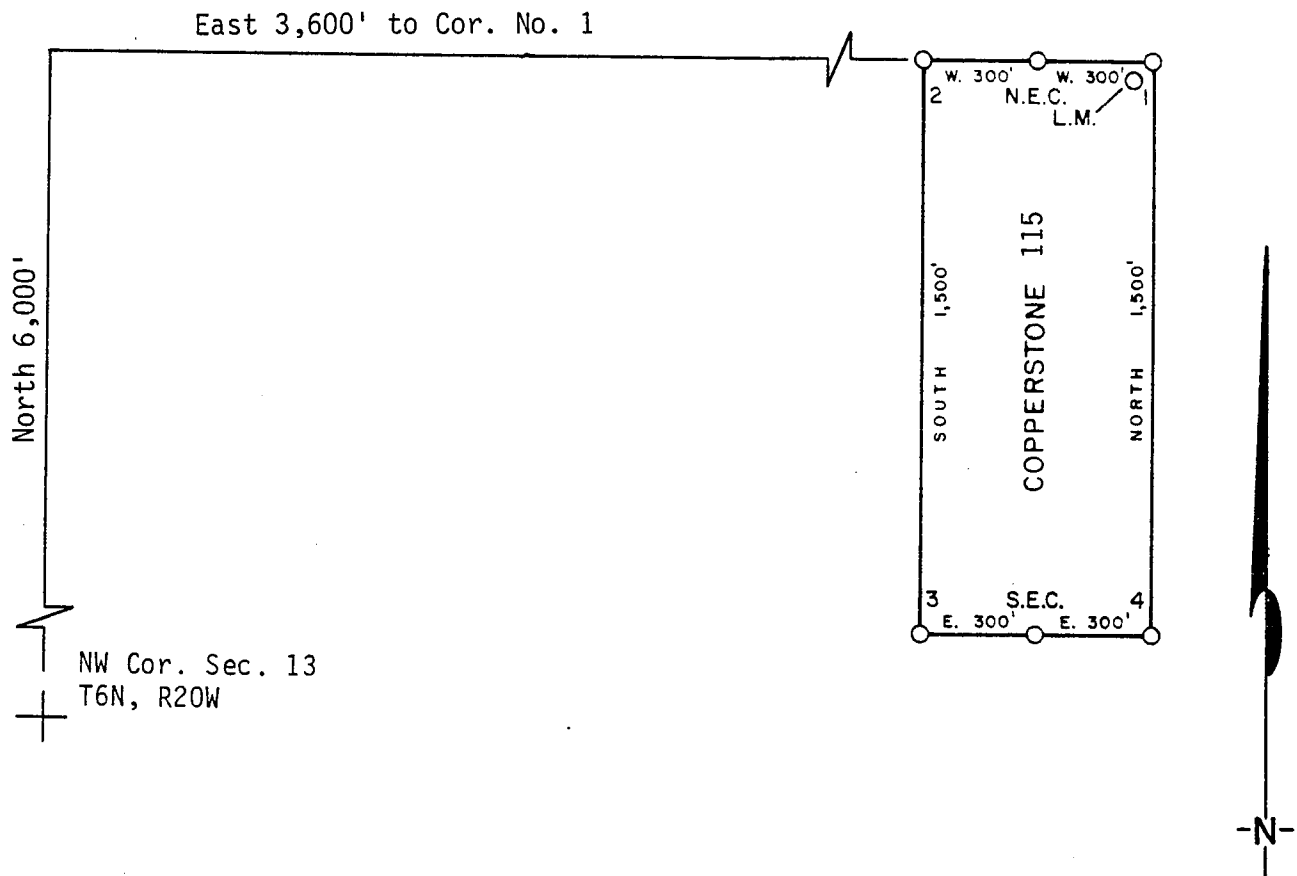
Englewood, Colorado 80155

7:45 A.M.
PHOENIX, ARIZONA

By [Signature], Agent

PLAT OF LODE CLAIM


(To be Attached to Recorded Copy of Amended and Additional
Certificate of Location Pursuant to A. R. S. & 27-203)



1. Name of Claim Copperstone 115
2. Type of Claim Lode
3. The Claim is located in Sections 1, 12, Township 6N, Range 20W, G. & S. R. M.
4. Scale: 1" = 500'
5. The Claim is situated in La Paz, County, Arizona.
6. Type of corner and location monuments used: 4" diameter P.V.C.

Instructions for Completion:

- RECEIVED
B.L.M. AZ STATE OFFICE
JUN 13 1986
7:45 A.M.
PHOENIX, ARIZONA
- (i) If land is surveyed, a corner of the claim must be tied by a course and distance to a monument of the Public Land Survey; if the land is unsurveyed, a corner must be tied by course and distance to an established survey monument of a United States Government Agency or a United States Mineral Monument; if no such monuments are available, one corner of the claim must be tied by course and distance to some prominent natural object or other permanent monument as shown on Plat.
 - (ii) North arrow must be shown on Plat.
 - (iii) Bearing and distances between corners must be shown on Plat.



86- 2379

RECORDED IN OFFICIAL RECORDS
OF LA PAZ COUNTY, ARIZONA

MAY 12 11 37 AM '86

Lois K. Hesse, COUNTY RECORDER

FEE 5- PGS 3-3

INDEXED
MICROFILMED

DKT 1254 PAGE 105

KNOW ALL MEN BY THESE PRESENTS, that BRAD W. LILLINGTON AS AGENT FOR
AMOCO MINERALS COMPANY

has located the COPPERSTONE 115 Lode Mining Claim, and by this certificate, and by right of discovery and location, claim 1500 feet, linear and horizontal measurement along the vein thereof, with all its dips, angles and variations as allowed by law, together with 300 feet on each side of the middle of said vein at the surface, and all veins, lodes, ledges, deposits and surface ground within the lines of said claim, situated in the PLOMOSA Mining District, County of YUMA and State of Arizona, located in the S.E. 1/4, SEC. 1 & N.E. 1/4, SEC. 12,

R. 20 W., T. 6 N., G & SRM., and described by the metes and bounds as follows, to-wit:

Beginning at Corner No. 1; WHENCE THE N.W. CORNER OF SECTION 13, T. 6 N, R. 20 W., G & SRM BEARS S 30°57'50"W 6,997.10'

Thence 600 feet WEST to corner No. 2;

Thence 1500 feet SOUTH to corner No. 3;

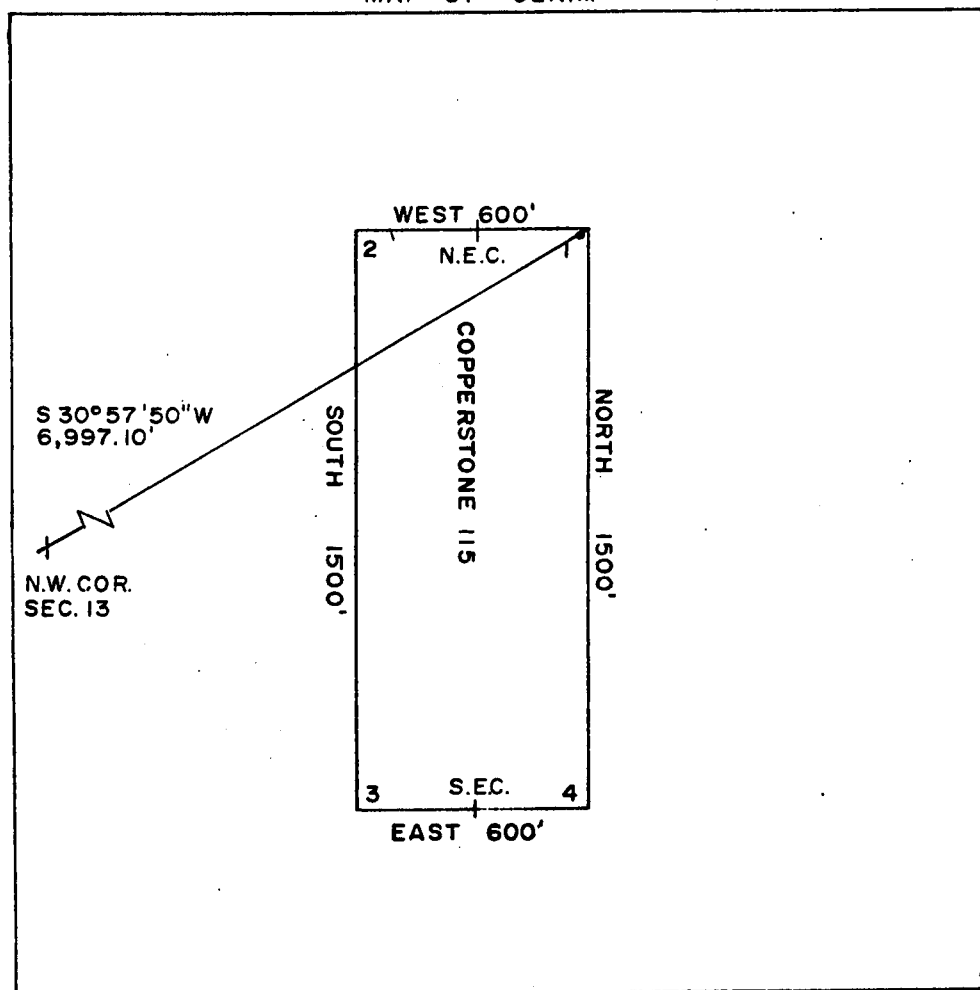
Thence 600 feet EAST to corner No. 4;

Thence 1500 feet NORTH to corner No. 1, the place of beginning

ALL MONUMENTS ARE 4" DIAMETER P.V.C.

THE LOCATION NOTICE IS POSTED AT CORNER NO. 1, THE N.E. CORNER OF THIS CLAIM.

MAP OF CLAIM



1"=500'

ARIZONA STATE OFFICE
BU. LAND MANAGEMENT

Said lode was discovered on SEPT. 12, 1981

and located on SEPT. 12, 1981

Dated: SEPT. 29, 1981

Brad W. Lillington 7:45 A.M.
RW CONSULTANTS INC., AGENT,
AMOCO MINERALS COMPANY
333 W. HAMPDEN AVENUE
ENGLEWOOD, COLORADO 80110

DEC 9 1981

A MC 144898

INDEXED

MICROFILMED

State of Arizona
County of Yuma

as 25383

I hereby certify that the within instrument
was filed and recorded at the request of

Amoco Minerals Co

1981 NOV 10 PM 2 48

Docket

Page

Witness my hand and official seal the day
and year aforesaid.

GLENYS E. SCHMITT

Glenys E. Schmitt
County Recorder
Deputy Recorder

300



ARIZONA STATE OFFICE
BU. LAND MANAGEMENT

DEC 9 1981

7:45 A.M.
PHOENIX, ARIZONA

ARIZONA

AMENDED AND ADDITIONAL CERTIFICATE OF LOCATION OF LODE MINING CLAIM

THIS IS TO CERTIFY THAT Cyprus Mines Corporation, a corporation, owner of the Copperstone 116A Lode Mining Claim originally located on 9/14/81 and recorded in Book 1254, Page(s) 107 of La Paz County, Arizona, hereby amends, locates, and claims in compliance with all federal, state and local laws and customs applicable thereto the following described valuable lode or vein mineral deposit:

The name of this claim is the Copperstone 116A Lode Mining Claim. This claim is 1500 feet in length and 600 feet in width. The general course of this claim is North-South and it is situated in the Plomosa Mining District, La Paz County, Arizona. The monument at which this location notice is posted lies within the boundaries of the claim within approximately 25 feet of Corner No. 1. This claim runs from the location monument on which this notice is posted 1495 feet in a northerly direction to the North end line and 5 feet in a southerly direction to the South end line and is also marked by six monuments, one at each corner and one at the center of each end line of the claim, making the claim in the form of a parallelogram. The location monument at which this notice is posted is situated within Section 11, T. 6 North, R. 20 West, G.&S.R.M., and this claim encompasses portions of the quarter section, subdivision(s), Section(s), Township and Range as follows:

Section 11: NW 1/4, T. 6 N., R. 20 W., G. & S.R.M.

The locality of this claim with reference to some natural object or permanent monument and additional information (if any) concerning its locality are as follows:

beginning at the Northwest corner of Section 13, T. 6 North R. 20 West, G.&S.R.M., thence North 3000 feet, and West 2400 feet to Corner No. 1; thence East 300 feet to the South End Center; thence East 300 feet to Corner No. 2; thence North 1500 feet to Corner No. 3; thence West 300 feet to the North End Center; thence West 300 feet to Corner No. 4; thence South 1500 feet to Corner No. 1.

This Certificate is prepared, posted, and recorded as an amendment of the original location for the purposes of appropriating under the Mining Law of 1872, as amended, and the laws of the State of Arizona all ground within the boundaries herein defined, and for the purpose of correcting any error, irregularity, omission, incompleteness or defect, if any, which may have existed or may exist in the original location or record thereof, and is made without waiver, abandonment or release of any rights acquired or held under or by virtue of said original location and to secure all the benefits of the mining law. In the event said original location is found to be void, or ineffective for any reason, then this location shall be an original location and this certificate an original certificate.

DATED AND POSTED on the ground the 3rd day of April, 1986.

RECEIVED
B.L.M. AZ STATE OFFICE

JUN 13 1986

1:45 A.M.
DENIX, ARIZO.

Locator(s) Cyprus Mines Corporation
P. O. Box 3299
Englewood, Colorado 80155
By [Signature], Agent

ARIZONA

AMENDED AND ADDITIONAL CERTIFICATE OF LOCATION OF LOBE MINING CLAIM

THIS IS TO CERTIFY THAT Cyprus Mines Corporation, a corporation, owner of the Copperstone 110 Lode Mining Claim originally located on 9/12/81 and recorded in Book 1254, Page(s) 95 of La Paz County, Arizona, hereby amends, locates, and claims in compliance with all federal, state and local laws and customs applicable thereto the following described valuable lode or vein mineral deposit:

The name of this claim is the Copperstone 110 Lode Mining Claim.

This claim is 1500 feet in length and 600 feet in width. The general course of this claim is North-South and it is situated in the Plomosa Mining District, La Paz County, Arizona. The monument at which this location notice is posted lies within the boundaries of the claim within approximately 25 feet of Corner No. 1. This claim runs from the location monument on which this notice is posted 1495 feet in a southerly direction to the South end line and 5 feet in a northerly direction to the North end line and is also marked by six monuments, one at each corner and one at the center of each end line of the claim, making the claim in the form of a parallelogram. The location monument at which this notice is posted is situated within Section 1, T. 6 North, R. 20 West, G.&S.R.M., and this claim encompasses portions of the quarter section, subdivision(s), Section(s), Township and Range as follows:

Section 1: SW 1/4; Section 12: NW 1/4

T. 6 N., R. 20 W., G. & S. R. M.

The locality of this claim with reference to some natural object or permanent monument and additional information (if any) concerning its locality are as follows:

beginning at the Northwest corner of Section 13, T. 6 North R. 20 West, G.&S.R.M., thence North 6000 feet, and — feet to Corner No. 1;
 thence East 300 feet to the North End Center;
 thence East 300 feet to Corner No. 2;
 thence South 1500 feet to Corner No. 3;
 thence West 300 feet to the South End Center;
 thence West 300 feet to Corner No. 4;
 thence North 1500 feet to Corner No. 1.

This Certificate is prepared, posted, and recorded as an amendment of the original location for the purposes of appropriating under the Mining Law of 1872, as amended, and the laws of the State of Arizona all ground within the boundaries herein defined, and for the purpose of correcting any error, irregularity, omission, incompleteness or defect, if any, which may have existed or may exist in the original location or record thereof, and is made without waiver, abandonment or release of any rights acquired or held under or by virtue of said original location and to secure all the benefits of the mining law. In the event said original location is found to be void, or ineffective for any reason, then this location shall be an original location and this certificate an original certificate.

DATED AND POSTED on the ground the 3rd day of April, 1986.

RECEIVED

B.L.M. AZ STATE OFFICE

JUN 13 1986

7:45 A.M.

PHOENIX, ARIZONA

Locator(s) Cyprus Mines Corporation

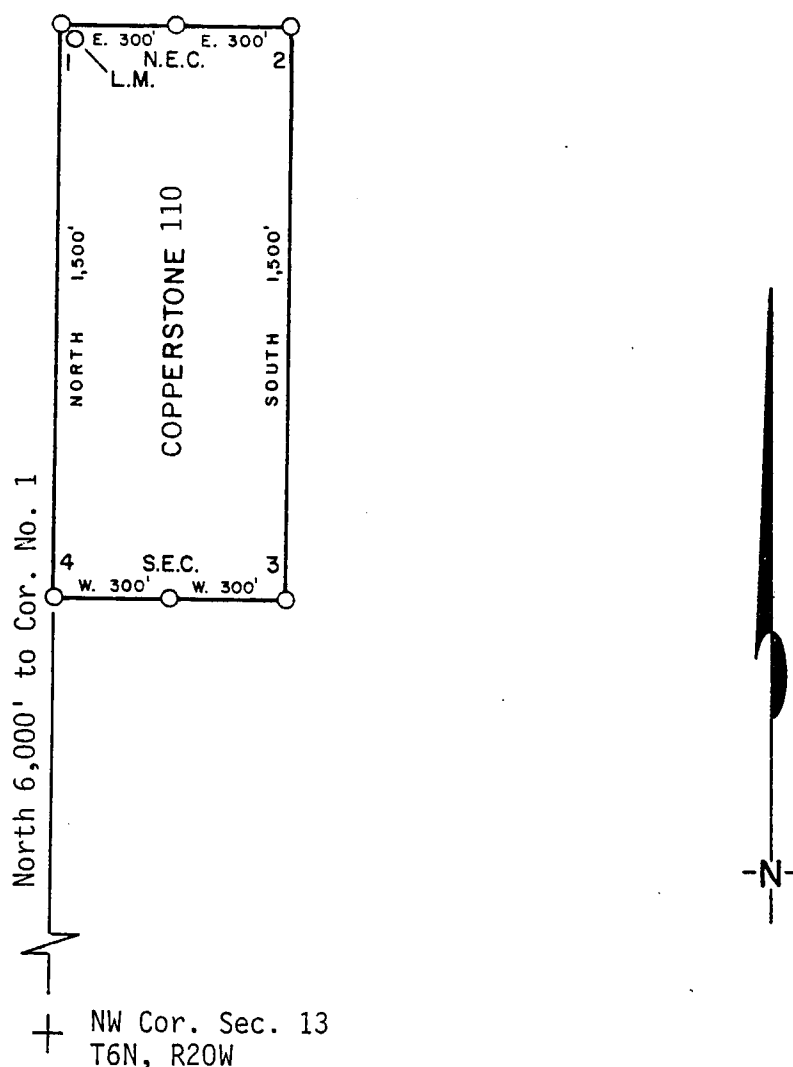
P. O. Box 3299

Englewood, Colorado 80155

By James B. L., Agent

PLAT OF LODE CLAIM

(To be Attached to Recorded Copy of Amended and Additional
Certificate of Location Pursuant to A. R. S. & 27-203)



1. Name of Claim Copperstone 110
2. Type of Claim Lode
3. The Claim is located in Sections 1, 12, Township 6N, Range 20W, G. & S. R. M.
4. Scale: 1" = 500'
5. The Claim is situated in La Paz, County, Arizona.
6. Type of corner and location monuments used: 4" diameter P.V.C.

Instructions for Completion:

RECEIVED

B.L.M. AZ STATE OFFICE

JUN 13 1986

7:45 a.m.

PHOENIX, ARIZONA

If land is surveyed, a corner of the claim must be tied by a course and distance to a monument of the Public Land Survey; if the land is unsurveyed, a corner must be tied by course and distance to an established survey monument of a United States Government Agency or a United States Mineral Monument; if no such monuments are available, one corner of the claim must be tied by course and distance to some prominent natural object or other permanent monument as shown on Plat.

- (ii) North arrow must be shown on Plat.
- (iii) Bearing and distances between corners must be shown on Plat.

86- 2374



RECORDED IN OFFICIAL RECORDS
OF LA PAZ COUNTY, ARIZONA

MAY 12 11 37 AM '86
Lois K. Hesse, COUNTY RECORDER
FEE 5 — PGS 3-3

INDEXED
MICROFILMED

DKT 1254 PAGE 90

KNOW ALL MEN BY THESE PRESENTS, that BRAD W. LLLINGTON AS AGENT FOR
AMOCO MINERALS COMPANY

has located the COPPERSTONE 110 Lode Mining Claim, and by this certificate, and by right of discovery and location, claim 1500 feet, linear and horizontal measurement along the vein thereof, with all its dips, angles and variations as allowed by law, together with 300 feet on each side of the middle of said vein at the surface, and all veins, lodes, ledges, deposits and surface ground within the lines of said claim, situated in the PLOMOSA Mining District, County of YUMA and State of Arizona, located in the S.W. 1/4, SEC. 1 & N.W. 1/4, SEC. 12,

R. 20 W., T. 6 N., G & SRM., and described by the metes and bounds as follows, to-wit:

Beginning at Corner No. 1; WHENCE THE N.W. CORNER OF SECTION 13, T. 6 N, R. 20 W., G & SRM BEARS SOUTH 6000'

Thence 600 feet EAST to corner No. 2;

Thence 1500 feet SOUTH to corner No. 3;

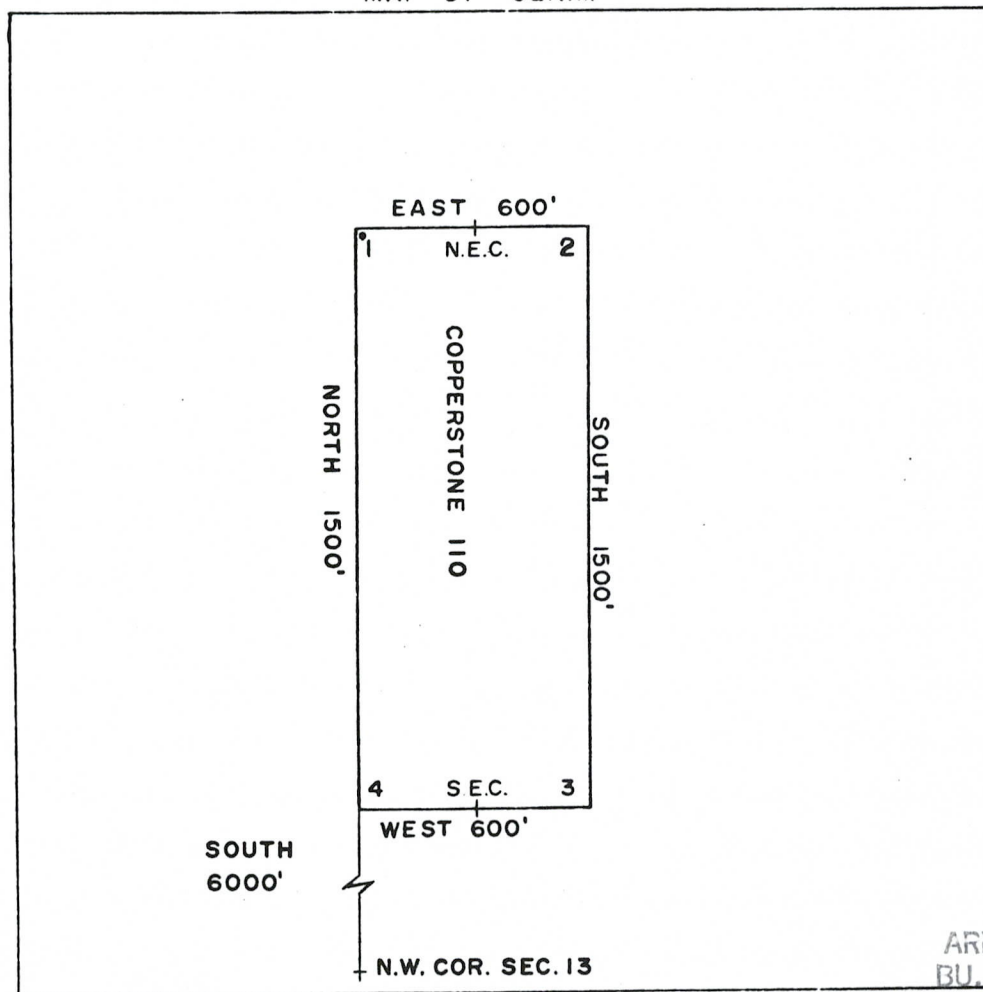
Thence 600 feet WEST to corner No. 4;

Thence 1500 feet NORTH to corner No. 1, the place of beginning

ALL MONUMENTS ARE 4" DIAMETER P.V.C.

THE LOCATION NOTICE IS POSTED AT CORNER NO. 1, THE N.W. CORNER OF THIS CLAIM.

MAP OF CLAIM



ARIZONA STATE OFFICE
 BUL. LAND MANAGEMENT

Said lode was discovered on SEPT. 12, 1981

and located on SEPT. 12, 1981

Dated: SEPT. 29, 1981

Brad W. Lllington 7:45 A.M.
 RW CONSULTANTS INC., AGENT,
 AMOCO MINERALS COMPANY
 333 W. HAMPDEN AVENUE
 ENGLEWOOD, COLORADO 80110

A MC 144893

DEC 9 1981

RECORDED
MICROFILMED

State of Arizona
County of Yuma

ss 25378

I hereby certify that the within instrument
was filed and recorded at the request of

Amoco Minerals Co.

1981 NOV 10 PM 2 48

Docket

Page

Witness my hand and official seal the day
and year aforesaid.

GLENYS E. SCHMITT

County Recorder

Glennys E. Schmitt

Deputy Recorder

300



ARIZONA STATE OFFICE
BU. LAND MANAGEMENT

DEC 9 1981

7:45 A.M.
PHOENIX, ARIZONA

ARIZONA

AMENDED AND ADDITIONAL CERTIFICATE OF LOCATION OF LOBE MINING CLAIM

THIS IS TO CERTIFY THAT Cyprus Mines Corporation, a corporation, owner of the Copperstone III Lode Mining Claim originally located on 9/12/81 and recorded in Book 1254, Page(s) 97 of La Paz County, Arizona, hereby amends, locates, and claims in compliance with all federal, state and local laws and customs applicable thereto the following described valuable lode or vein mineral deposit:

The name of this claim is the Copperstone III Lode Mining Claim.

This claim is 1500 feet in length and 600 feet in width. The general course of this claim is North-South and it is situated in the Plomosa Mining District, La Paz County, Arizona. The monument at which this location notice is posted lies within the boundaries of the claim within approximately 25 feet of Corner No. 1. This claim runs from the location monument on which this notice is posted 1495 feet in a southerly direction to the South end line and 5 feet in a northerly direction to the North end line and is also marked by six monuments, one at each corner and one at the center of each end line of the claim, making the claim in the form of a parallelogram. The location monument at which this notice is posted is situated within Section 1, T. 6 North, R. 20 West, G.&S.R.M., and this claim encompasses portions of the quarter section, subdivision(s), Section(s), Township and Range as follows:

Section 1: SW 1/4; Section 12: NW 1/4
T. 6 N., R. 20 W., G. & S. R. M.

The locality of this claim with reference to some natural object or permanent monument and additional information (if any) concerning its locality are as follows:

beginning at the Northwest corner of Section 13, T. 6 North R. 20 West, G.&S.R.M., thence north 6000 feet, and east 1200 feet to Corner No. 1; thence west 300 feet to the North End Center; thence west 300 feet to Corner No. 2; thence south 1500 feet to Corner No. 3; thence east 300 feet to the South End Center; thence east 300 feet to Corner No. 4; thence north 1500 feet to Corner No. 1.

This Certificate is prepared, posted, and recorded as an amendment of the original location for the purposes of appropriating under the Mining Law of 1872, as amended, and the laws of the State of Arizona all ground within the boundaries herein defined, and for the purpose of correcting any error, irregularity, omission, incompleteness or defect, if any, which may have existed or may exist in the original location or record thereof, and is made without waiver, abandonment or release of any rights acquired or held under or by virtue of said original location and to secure all the benefits of the mining law. In the event said original location is found to be void, or ineffective for any reason, then this location shall be an original location and this certificate an original certificate.

DATED AND POSTED on the ground the 3rd day of April, 1986.

RECEIVED

B.L.M. AZ STATE OFFICE

JUN 13 1986

7:45 A.M.

PHOENIX, ARIZONA

Locator(s) Cyprus Mines Corporation

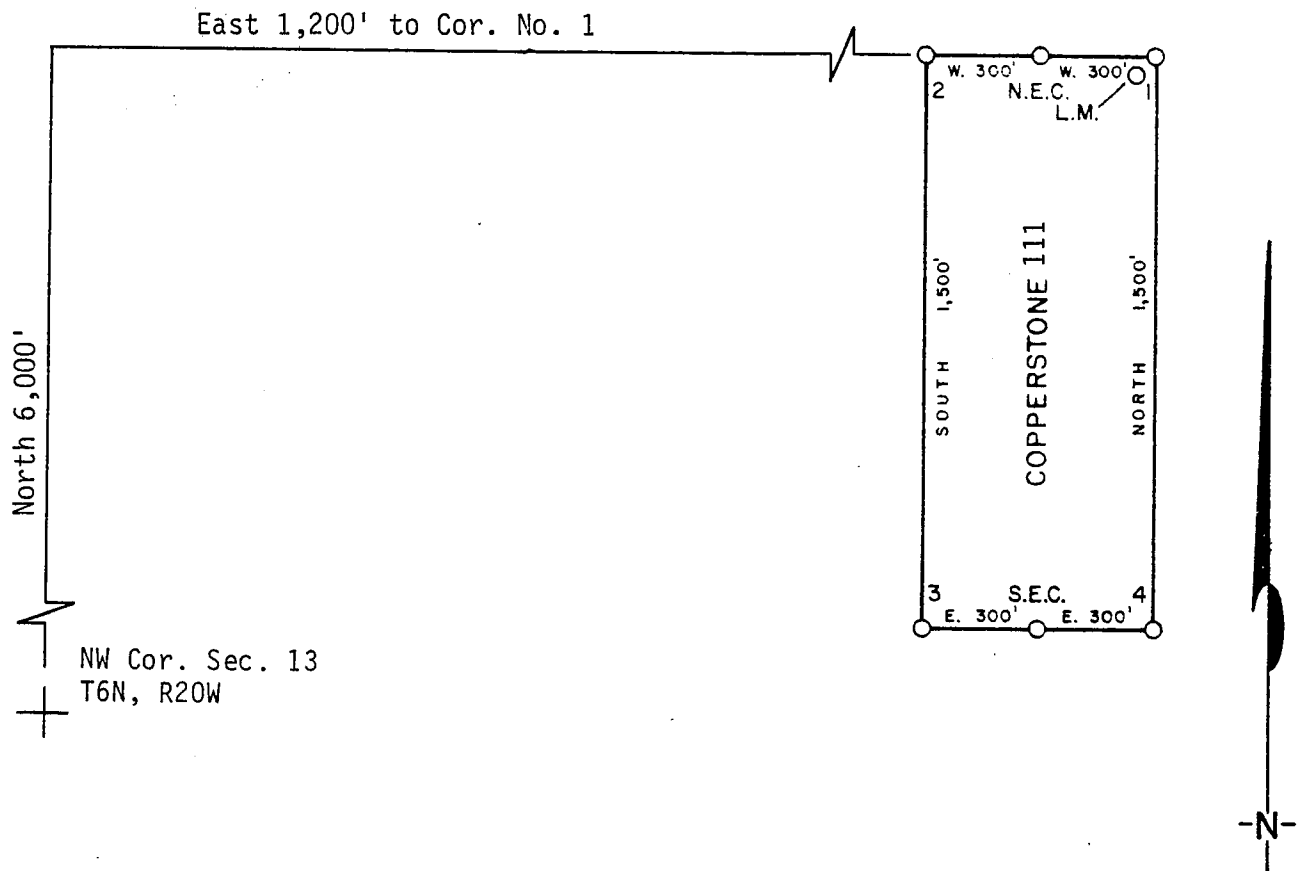
P. O. Box 3299

Englewood, Colorado 80155

By Henry [Signature], Agent

PLAT OF LODE CLAIM

(To be Attached to Recorded Copy of Amended and Additional
Certificate of Location Pursuant to A. R. S. & 27-203)



1. Name of Claim Copperstone 111
2. Type of Claim Lode
3. The Claim is located in Sections 1, 12, Township 6N, Range 20W, G. & S. R. M.
4. Scale: 1" = 500'
5. The Claim is situated in La Paz, County, Arizona.
6. Type of corner and location monuments used: 4" diameter P.V.C.

Instructions for Completion:

- (i) If land is surveyed, a corner of the claim must be tied by a course and distance to a monument of the Public Land Survey; if the land is unsurveyed, a corner must be tied by course and distance to an established survey monument of a United States Government Agency or a United States Mineral Monument; if no such monuments are available, one corner of the claim must be tied by course and distance to some prominent natural object or other permanent monument as shown on Plat.

(ii) North arrow must be shown on Plat.

(iii) Bearing and distances between corners must be shown on Plat.

RECEIVED
B.L.M. AZ STATE OFFICE

JUN 13 1986

7:45 AM

PHOENIX, ARIZONA

86- 2375



RECORDED IN OFFICIAL RECORDS
OF LA PAZ COUNTY, ARIZONA

MAY 12 11 37 AM '86

Lois K. Hesse, COUNTY RECORDER

FEE 5- PGS 3-3

INDEXED
MICROFILMED

KNOW ALL MEN BY THESE PRESENTS, that BRAD WELLINGTON AS AGENT FOR AMOCO MINERALS COMPANY has located the COPPERSTONE III Lode Mining Claim, and by this certificate, and by right of discovery and location, claim 1500 feet, linear and horizontal measurement along the vein thereof, with all its dips, angles and variations as allowed by law, together with 300 feet on each side of the middle of said vein at the surface, and all veins, lodes, ledges, deposits and surface ground within the lines of said claim, situated in the PLOMOSA Mining District, County of YUMA and State of Arizona, located in the S.W. 1/4, SEC. 1 & N.W. 1/4, SEC. 12

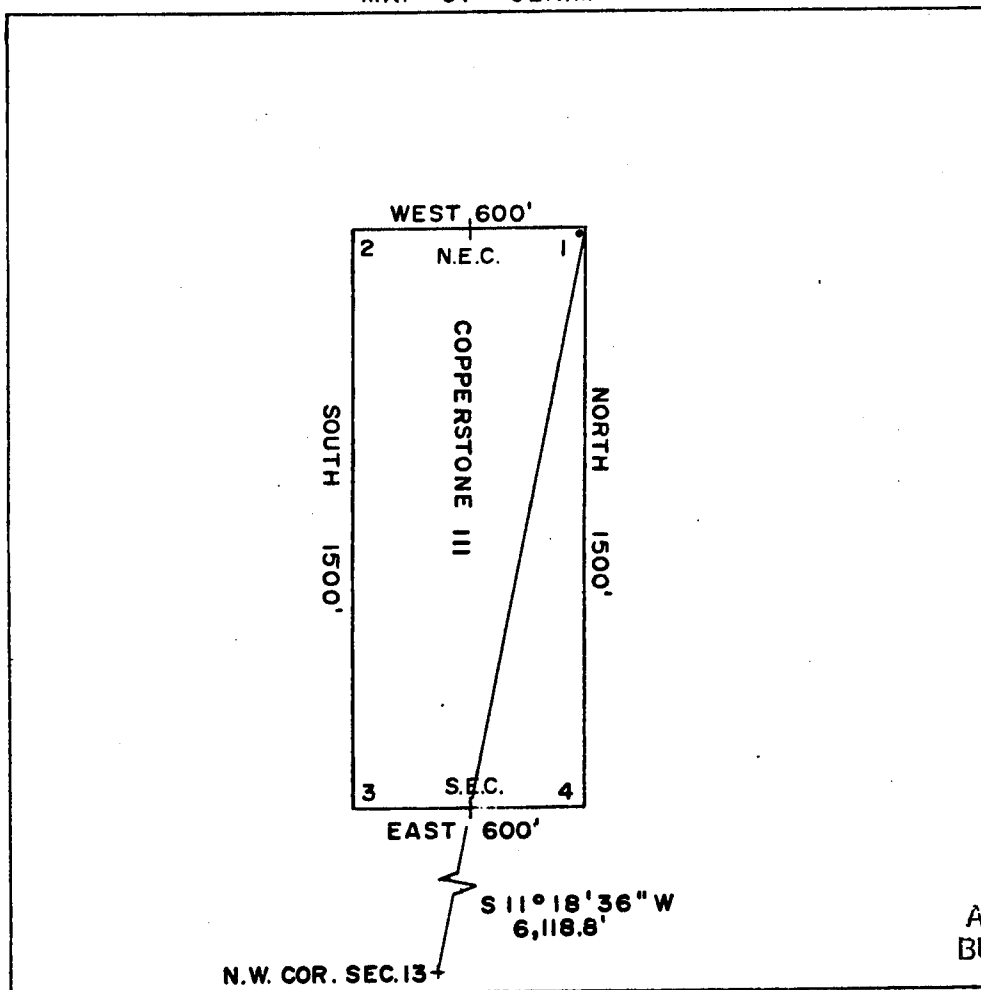
R. 20 W., T. 6 N., G & SRM., and described by the metes and bounds as follows, to-wit:

Beginning at Corner No. 1; WHENCE THE N.W. CORNER OF SECTION 13, T. 6 N, R. 20 W., G & SRM BEARS S 11° 18' 36" W 6,118.8'
Thence 600 feet WEST to corner No. 2;
Thence 1500 feet SOUTH to corner No. 3;
Thence 600 feet EAST to corner No. 4;
Thence 1500 feet NORTH to corner No. 1, the place of beginning

ALL MONUMENTS ARE 4" DIAMETER P.V.C.

THE LOCATION NOTICE IS POSTED AT CORNER NO. 1, THE N.E. CORNER OF THIS CLAIM.

MAP OF CLAIM



ARIZONA STATE OFFICE
BU. LAND MANAGEMENT

DEC 9 1981

Said lode was discovered on SEPT. 12, 1981

and located on SEPT. 12, 1981

Dated: SEPT. 29, 1981

7:45 A.M.
BRAD KELLER AGENT,
AMOCO MINERALS COMPANY
333 W. HAMPDEN AVENUE
ENGLEWOOD, COLORADO 80110

A MC 144894

DKT 1254 SALE 98

INDEXED

MICROFILMED

State of Arizona
County of Yuma

ss 25379

I hereby certify that the within instrument
was filed and recorded at the request of

Amoco Minerals Co.

1981 NOV 10 PM 2 48

Docket

Page

Witness my hand and official seal the day
and year aforesaid.

GLENYS E. SCHMITT

County Recorder

Glenys E. Schmitt

Deputy Recorder

300



ARIZONA STATE OFFICE
BU. LAND MANAGEMENT

DEC 9 1981

7:45 A.M.
PHOENIX, ARIZONA

ARIZONA

AMENDED AND ADDITIONAL CERTIFICATE OF LOCATION OF LODE MINING CLAIM

THIS IS TO CERTIFY THAT Cyprus Mines Corporation, a corporation, owner of the Copperstone 112 Lode Mining Claim originally located on 9/12/81 and recorded in Book 1254, Page(s) 99 of La Paz County, Arizona, hereby amends, locates, and claims in compliance with all federal, state and local laws and customs applicable thereto the following described valuable lode or vein mineral deposit:

The name of this claim is the Copperstone 112 Lode Mining Claim. This claim is 1500 feet in length and 600 feet in width. The general course of this claim is North-South and it is situated in the Plomosa Mining District, La Paz County, Arizona. The monument at which this location notice is posted lies within the boundaries of the claim within approximately 25 feet of Corner No. 1. This claim runs from the location monument on which this notice is posted 1495 feet in a southerly direction to the South end line and 5 feet in a northerly direction to the North end line and is also marked by six monuments, one at each corner and one at the center of each end line of the claim, making the claim in the form of a parallelogram. The location monument at which this notice is posted is situated within Section 1, T. 6 North, R. 20 West, G.&S.R.M., and this claim encompasses portions of the quarter section, subdivision(s), Section(s), Township and Range as follows:

Section 1: SW 1/4; Section 12: NW 1/4
T. 6 N., R. 20 W., G. & S. R. M.

The locality of this claim with reference to some natural object or permanent monument and additional information (if any) concerning its locality are as follows:

beginning at the Northwest corner of Section 13, T. 6 North R. 20 West, G.&S.R.M., thence north 6000 feet, and east 1200 feet to Corner No. 1;
thence east 300 feet to the North End Center;
thence east 300 feet to Corner No. 2;
thence south 1500 feet to Corner No. 3;
thence west 300 feet to the South End Center;
thence west 300 feet to Corner No. 4;
thence north 1500 feet to Corner No. 1.

This Certificate is prepared, posted, and recorded as an amendment of the original location for the purposes of appropriating under the Mining Law of 1872, as amended, and the laws of the State of Arizona all ground within the boundaries herein defined, and for the purpose of correcting any error, irregularity, omission, incompleteness or defect, if any, which may have existed or may exist in the original location or record thereof, and is made without waiver, abandonment or release of any rights acquired or held under or by virtue of said original location and to secure all the benefits of the mining law. In the event said original location is found to be void, or ineffective for any reason, then this location shall be an original location and this certificate an original certificate.

DATED AND POSTED on the ground the 3rd day of April, 1986.

RECEIVED
B.L.M. AZ STATE OFFICE

JUN 13 1986

7:45 A.M.
PHOENIX, ARIZONA

Locator(s) Cyprus Mines Corporation

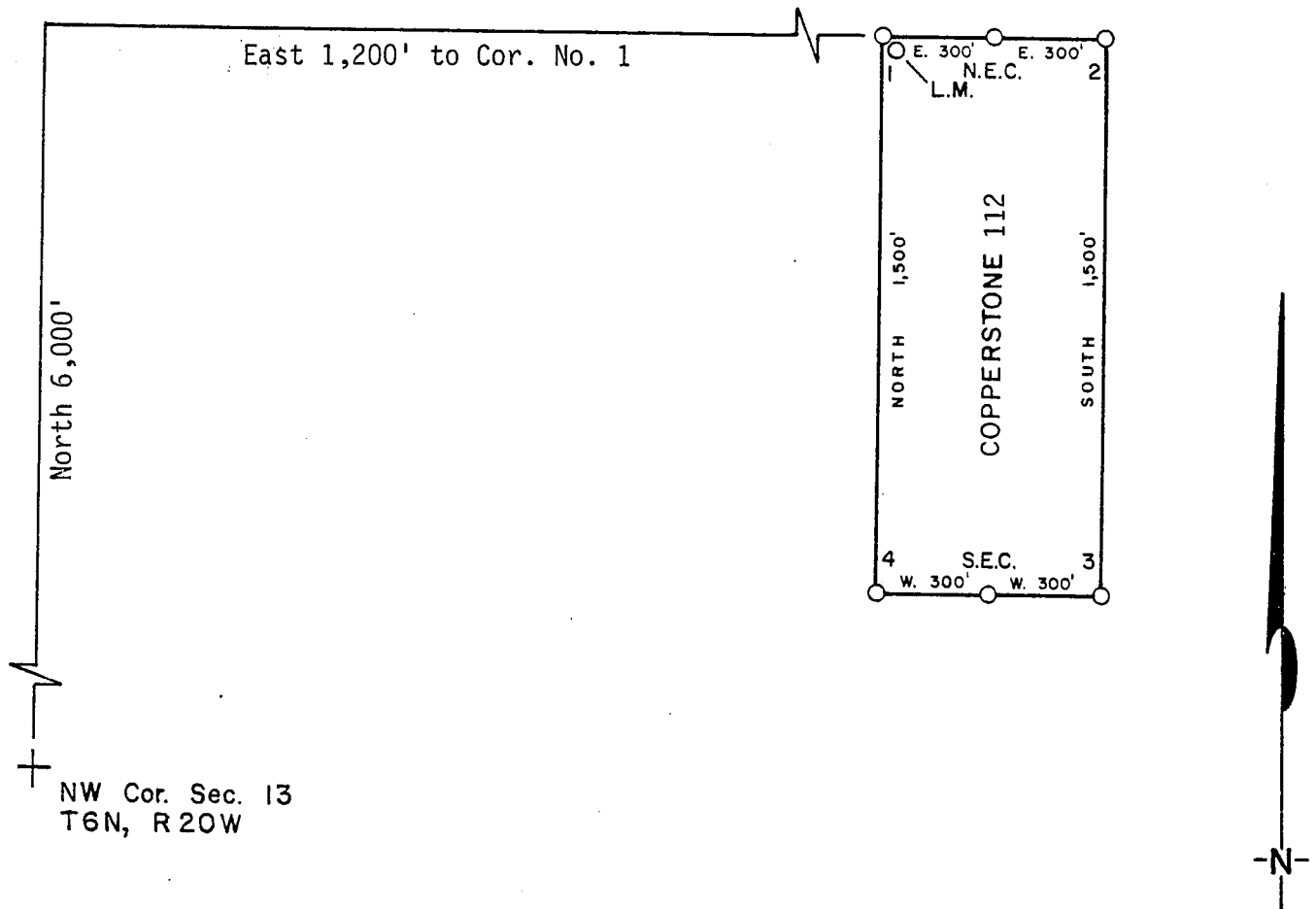
P. O. Box 3299

Englewood, Colorado 80155

By [Signature], Agent

PLAT OF LOBE CLAIM

(To be Attached to Recorded Copy of Amended and Additional
Certificate of Location Pursuant to A. R. S. & 27-203)




1. Name of Claim Copperstone 112
2. Type of Claim Lode
3. The Claim is located in Sections 1, 12, Township 6N,
Range 20W, G. & S. R. M.
4. Scale: 1" = 500'
5. The Claim is situated in La Paz, County, Arizona.
6. Type of corner and location monuments used: 4" diameter P.V.C.

Instructions for Completion:

- RECEIVED**
B.L.M. AZ STATE OFFICE
JUN 13 1986
7:45 A.M.
PHOENIX, ARIZONA
- (i) If land is surveyed, a corner of the claim must be tied by a course and distance to a monument of the Public Land Survey; if the land is unsurveyed, a corner must be tied by course and distance to an established survey monument of a United States Government Agency or a United States Mineral Monument; if no such monuments are available, one corner of the claim must be tied by course and distance to some prominent natural object or other permanent monument as shown on Plat.
 - (ii) North arrow must be shown on Plat.
 - (iii) Bearing and distances between corners must be shown on Plat.

86- 23-



RECORDED IN OFFICIAL RECORDS OF LA PAZ COUNTY, ARIZONA	
MAY 12 11 37 AM '36	
Lois K. Hesse, COUNTY RECORDER	
FEE 5-	PGS 3-3

INDEXED
MICROFILMED

INDEXED

MICROFILMED

25377

State of Arizona
County of Yuma

I hereby certify that the within instrument
was filed and recorded at the request of

Amoco Minerals Co.

1981 NOV 10 PM 2 48

Docket *63-54*

Page

Witness my hand and official seal the day
and year aforesaid.

GLENYS E. SCHMITT

Glenys E. Schmitt
County Recorder
Deputy Recorder

300



ARIZONA STATE OFFICE
BU. LAND MANAGEMENT

DEC 9 1981

7:45 A.M.
PHOENIX, ARIZONA

DKT 1254 PAGE

KNOW ALL MEN BY THESE PRESENTS, that BRAD W. LLLINGTON AS AGENT FOR AMOCO MINERALS COMPANY has located the COPPERSTONE 109 Lode Mining Claim, and by this certificate, and by right of discovery and location, claim 1500 feet, linear and horizontal measurement along the vein thereof, with all its dips, angles and variations as allowed by law, together with 300 feet on each side of the middle of said vein at the surface, and all veins, lodes, ledges, deposits and surface ground within the lines of said claim, situated in the PLOMOSA Mining District, County of YUMA and State of Arizona, located in the S.E. 1/4, SEC. 2 & N.E. 1/4, SEC. 11,

R. 20 W., T. 6 N., G & SRM., and described by the metes and bounds as follows, to-wit:

Beginning at Corner No. 1; WHENCE THE N.W. CORNER OF SECTION 13, T. 6 N, R. 20 W., G & SRM BEARS SOUTH 6000'

Thence 600 feet WEST to corner No. 2;

Thence 1500 feet SOUTH to corner No. 3;

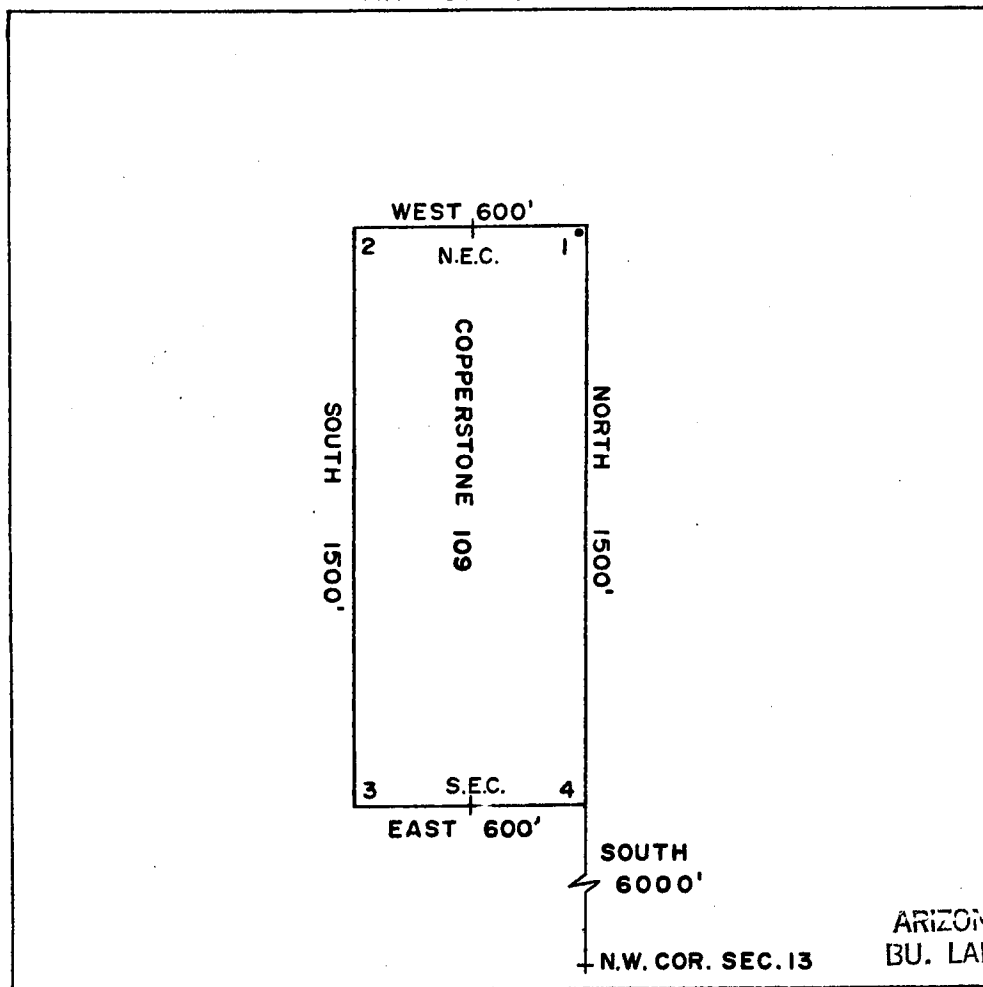
Thence 600 feet EAST to corner No. 4;

Thence 1500 feet NORTH to corner No. 1, the place of beginning

ALL MONUMENTS ARE 4" DIAMETER P.V.C.

THE LOCATION NOTICE IS POSTED AT CORNER NO. 1, THE N.E. CORNER OF THIS CLAIM.

MAP OF CLAIM



ARIZONA STATE OFFICE
BU. LAND MANAGEMENT

DEC 9 1981

Said lode was discovered on SEPT. 12, 1981


and located on SEPT. 12, 1981

Dated: SEPT. 29, 1981

Brad W. Lllington 7:45 A.M.
PHOENIX, ARIZONA
RW CONSULTANTS INC. AGENT,
AMOCO MINERALS COMPANY
333 W. HAMPDEN AVENUE
ENGLEWOOD, COLORADO 80110

A MC 144892

86- 2401



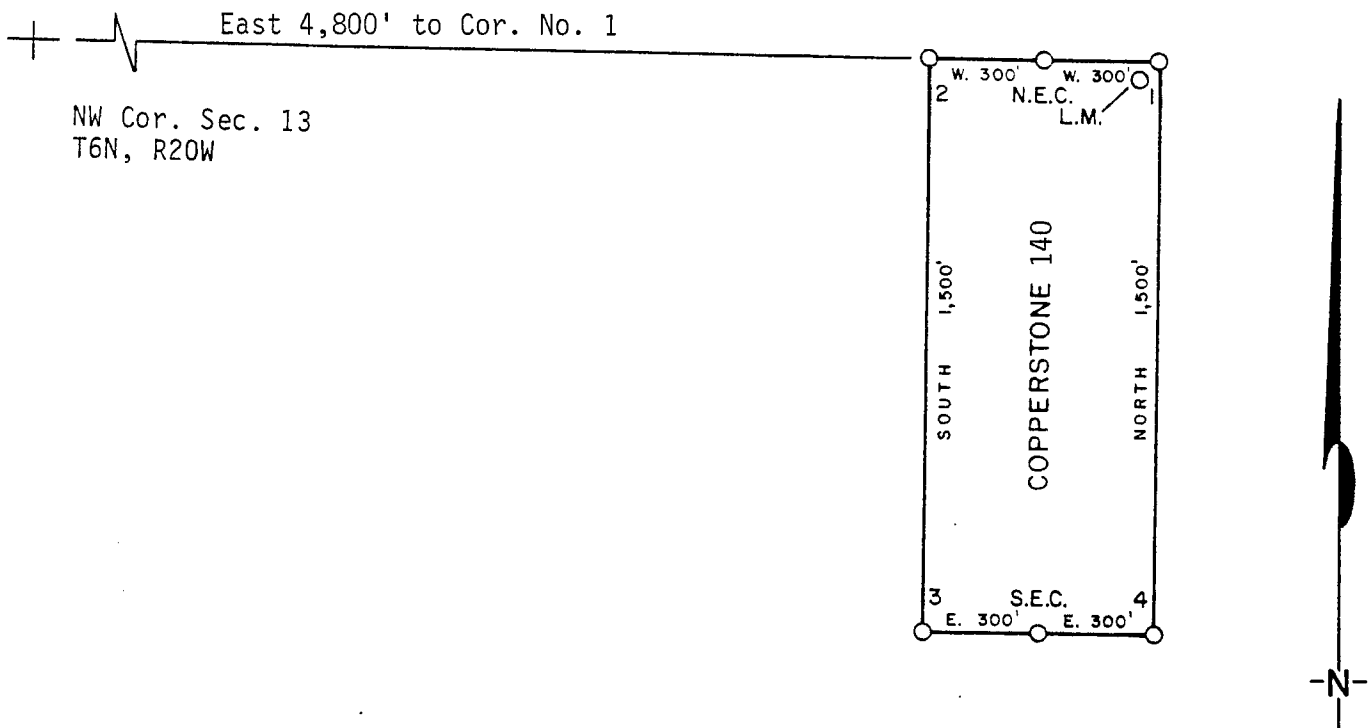
RECORDED IN OFFICIAL RECORDS OF LA PAZ COUNTY, ARIZONA	
MAY 12 11 38 AM '86	
Lois K. Hesse, COUNTY RECORDER	
FEE 5-	PGS 3-3

INDEXED

MICROFILMED

PLAT OF LODE CLAIM

(To be Attached to Recorded Copy of Amended and Additional
Certificate of Location Pursuant to A. R. S. & 27-203)



1. Name of Claim Copperstone 140
2. Type of Claim Lode
3. The Claim is located in Sections 13, Township 6N, Range 20W, G. & S. R. M.
4. Scale: 1" = 500'
5. The Claim is situated in La Paz, County, Arizona.
6. Type of corner and location monuments used: 4" diameter P.V.C.

Instructions for Completion:

RECEIVED
B.L.M. AZ STATE OFFICE
JUN 13 1986
7:45 A.M.
PHOENIX, ARIZONA

(i) If land is surveyed, a corner of the claim must be tied by a course and distance to a monument of the Public Land Survey; if the land is unsurveyed, a corner must be tied by course and distance to an established survey monument of a United States Government Agency or a United States Mineral Monument; if no such monuments are available, one corner of the claim must be tied by course and distance to some prominent natural object or other permanent monument as shown on Plat.

(ii) North arrow must be shown on Plat.

(iii) Bearing and distances between corners must be shown on Plat.

AMENDED AND ADDITIONAL CERTIFICATE OF LOCATION OF LODE MINING CLAIM

THIS IS TO CERTIFY THAT Cyprus Mines Corporation, a corporation, owner of the Copperstone 140 Lode Mining Claim originally located on 9/14/81 and recorded in Book 1254, Page(s) 155 of La Paz County, Arizona, hereby amends, locates, and claims in compliance with all federal, state and local laws and customs applicable thereto the following described valuable lode or vein mineral deposit:

The name of this claim is the Copperstone 140 Lode Mining Claim.

This claim is 1500 feet in length and 600 feet in width. The general course of this claim is North-South and it is situated in the Plomosa Mining District, La Paz County, Arizona. The monument at which this location notice is posted lies within the boundaries of the claim within approximately 25 feet of Corner No. 1. This claim runs from the location monument on which this notice is posted 1495 feet in a southerly direction to the South end line and 5 feet in a northerly direction to the North end line and is also marked by six monuments, one at each corner and one at the center of each end line of the claim, making the claim in the form of a parallelogram. The location monument at which this notice is posted is situated within Section 13, T. 6 North, R. 20 West, G.&S.R.M., and this claim encompasses portions of the quarter section, subdivision(s), Section(s), Township and Range as follows:

Section 13: NE 1/4, T. 6 N., R. 20 W., G. & S.R.M.

The locality of this claim with reference to some natural object or permanent monument and additional information (if any) concerning its locality are as follows:

beginning at the Northwest corner of Section 13, T. 6 North R. 20 West, G.&S.R.M., thence east 4800 feet, and _____ feet to Corner No. 1;
thence west 300 feet to the north End Center;
thence west 300 feet to Corner No. 2;
thence south 1500 feet to Corner No. 3;
thence east 300 feet to the south End Center;
thence east 300 feet to Corner No. 4;
thence north 1500 feet to Corner No. 1.

This Certificate is prepared, posted, and recorded as an amendment of the original location for the purposes of appropriating under the Mining Law of 1872, as amended, and the laws of the State of Arizona all ground within the boundaries herein defined, and for the purpose of correcting any error, irregularity, omission, incompleteness or defect, if any, which may have existed or may exist in the original location or record thereof, and is made without waiver, abandonment or release of any rights acquired or held under or by virtue of said original location and to secure all the benefits of the mining law. In the event said original location is found to be void, or ineffective for any reason, then this location shall be an original location and this certificate an original certificate.

DATED AND POSTED on the ground the 4th day of April, 1986.

RECEIVED

B.L.M. AZ STATE OFFICE

JUN 13 1986

7:45 A.M.
PHOENIX, ARIZONA

Locator(s) Cyprus Mines Corporation

P. O. Box 3299

Englewood, Colorado 80155

By Hans B., Agent

DKT 1254 PAGE 154

INDEXED

MICROFILMED

State of Arizona
County of Yuma

ss 25407

I hereby certify that the within instrument
was filed and recorded at the request of

Omoco Mun Co.

1981 NOV 10 PM 2 48

Docket 1284

Page 153-154

Witness my hand and official seal the day
and year aforesaid.

GLENYS E. SCHMITT

County Recorder

Pattylus

Deputy Recorder

3rd



ARIZONA STATE OFFICE
BU. LAND MANAGEMENT

DEC 9 1981

7:45 A.M.
PHOENIX, ARIZONA

KNOW ALL MEN BY THESE PRESENTS, that BRAD WELLINGTON AS AGENT FOR
AMOCO MINERALS COMPANY
 has located the COPPERSTONE 139 Lode Mining Claim, and by this certificate, and by
 right of discovery and location, claim 1500 feet, linear and horizontal measurement along
 the vein thereof, with all its dips, angles and variations as allowed by law, together
 with 300 feet on each side of the middle of said vein at the surface, and all veins, lodes,
 ledges, deposits and surface ground within the lines of said claim, situated in the
PLOMOSA Mining District, County of YUMA and State of Arizona, located
 in the N.W. 1/4, SEC. 14,

R. 20 W., T. 6 N., G & SRM., and described by the metes and bounds
 as follows, to-wit:

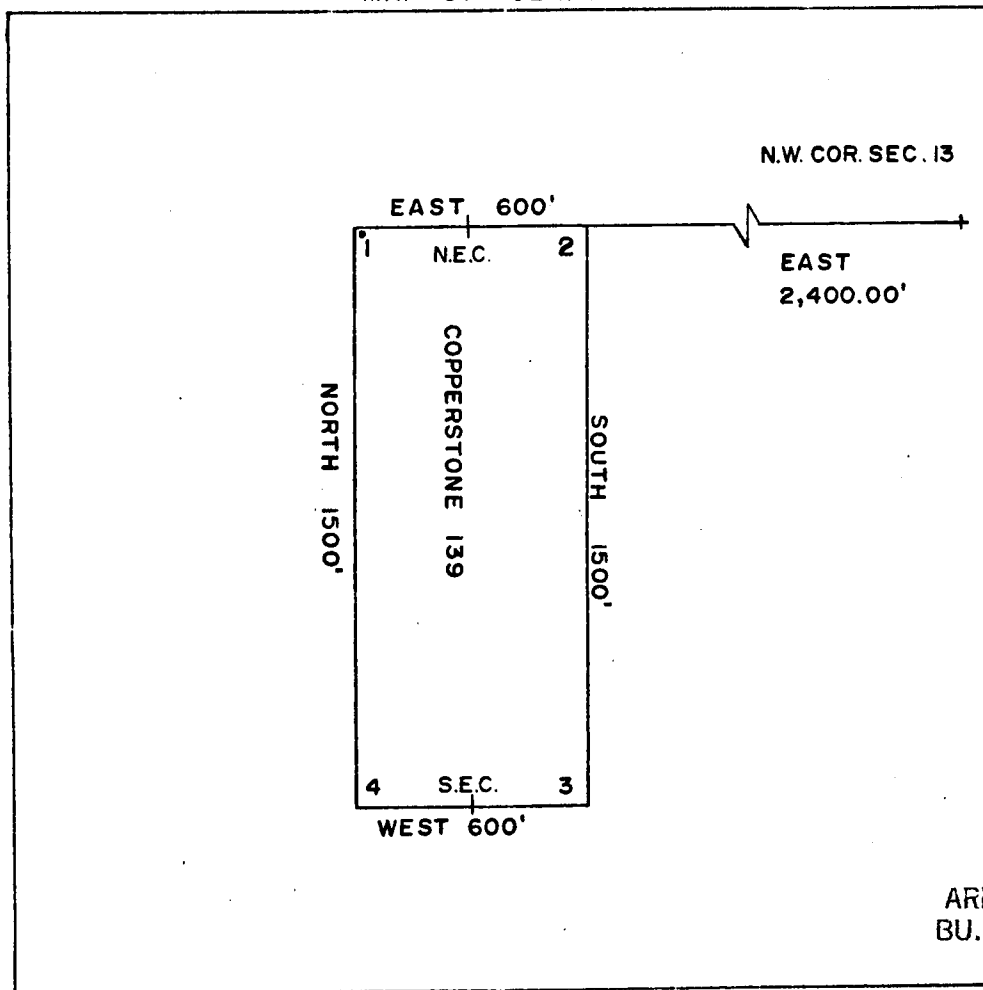
Beginning at Corner No. 1; WHENCE THE N.W. CORNER OF SECTION 13, T. 6 N, R. 20 W.,
 G & SRM BEARS EAST 2,400.00'
 Thence 600 feet EAST to corner No. 2;
 Thence 1500 feet SOUTH to corner No. 3;
 Thence 600 feet WEST to corner No. 4;
 Thence 1500 feet NORTH to corner No. 1, the place of beginning

A
M
C
1
4
4
9
2
2

ALL MONUMENTS ARE 4" DIAMETER P.V.C.

THE LOCATION NOTICE IS POSTED AT CORNER NO. 1, THE N.W. CORNER OF THIS CLAIM.

MAP OF CLAIM



ARIZONA STATE OFFICE
 BU. LAND MANAGEMENT

DEC 9 1981


Said lode was discovered on SEPT. 14, 1981

and located on SEPT. 14, 1981

Dated: SEPT. 29, 1981

7:45 A.M.
BRAD WELLINGTON
 RW CONSULTANTS INC., AGENT,
 AMOCO MINERALS COMPANY
 333 W. HAMPDEN AVENUE
 ENGLEWOOD, COLORADO 80110

86- 2400



RECORDED IN OFFICIAL RECORDS
OF LA PAZ COUNTY, ARIZONA

MAY 12 11 38 AM '86

Lois K. Hesse, COUNTY RECORDER

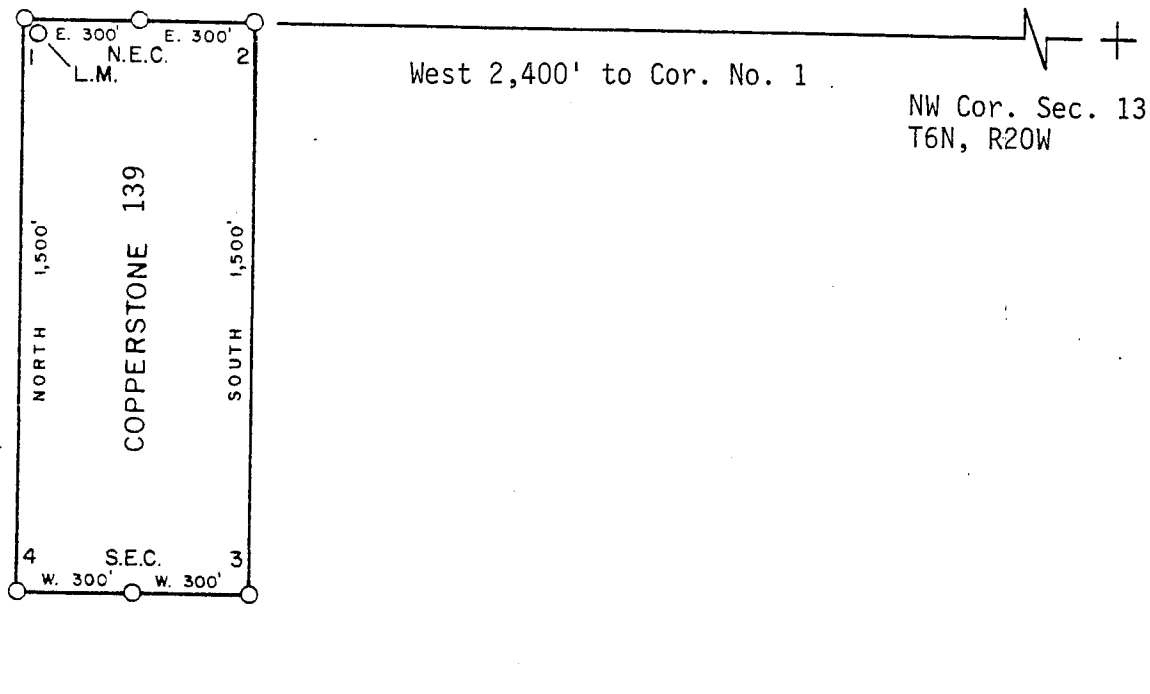
FEE 5 - PGS 3-3

INDEXED

MICROFILMED

PLAT OF LODE CLAIM

(To be Attached to Recorded Copy of Amended and Additional
Certificate of Location Pursuant to A. R. S. & 27-203)



1. Name of Claim Copperstone 139
2. Type of Claim Lode
3. The Claim is located in Sections 14, Township 6N,
Range 20W, G. & S. R. M.
4. Scale: 1" = 500'
5. The Claim is situated in La Paz, County, Arizona.
6. Type of corner and location monuments used: 4" diameter P.V.C.

Instructions for Completion:

RECEIVED
B.L.M. AZ STATE OFFICE

JUN 13 1986


7:45 A.M.
PHOENIX, ARIZONA

If land is surveyed, a corner of the claim must be tied by a course and distance to a monument of the Public Land Survey; if the land is unsurveyed, a corner must be tied by course and distance to an established survey monument of a United States Government Agency or a United States Mineral Monument; if no such monuments are available, one corner of the claim must be tied by course and distance to some prominent natural object or other permanent monument as shown on Plat.

(ii) North arrow must be shown on Plat.

(iii) Bearing and distances between corners must be shown on Plat.

86- 2371



RECORDED IN OFFICIAL RECORDS
OF LA PAZ COUNTY, ARIZONA

MAY 12 11 37 AM '86

Lois K. Hesse, COUNTY RECORDER

FEE

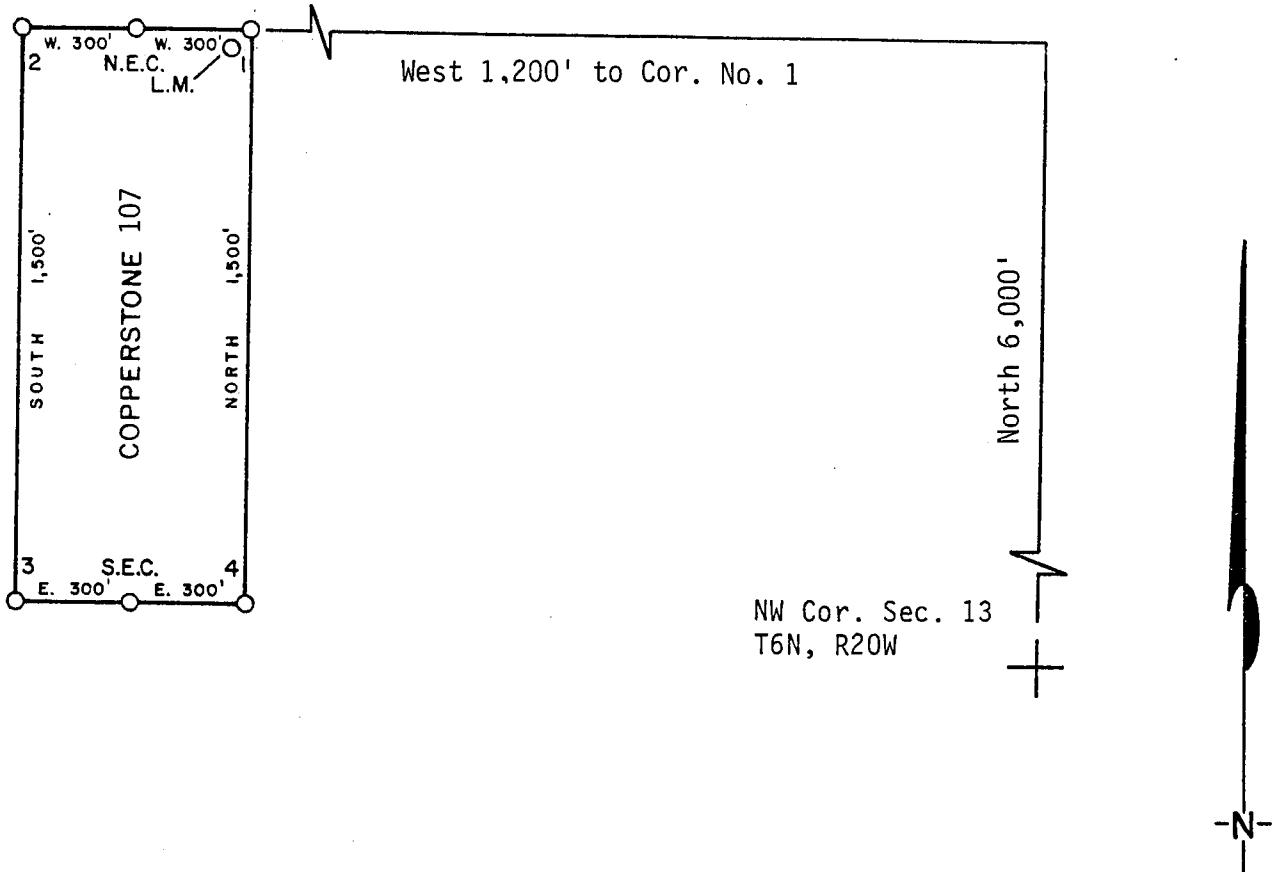
PGS 2-3

INDEXED

MICROFILMED

PLAT OF LOBE CLAIM

(To be Attached to Recorded Copy of Amended and Additional
Certificate of Location Pursuant to A. R. S. & 27-203)



1. Name of Claim Copperstone 107
2. Type of Claim Lode
3. The Claim is located in Sections 2, 11, Township 6N, Range 20W, G. & S. R. M.
4. Scale: 1" = 500'
5. The Claim is situated in La Paz, County, Arizona.
6. Type of corner and location monuments used: 4" diameter P.V.C.

Instructions for Completion:

(i) If land is surveyed, a corner of the claim must be tied by a course and distance to a monument of the Public Land Survey; if the land is unsurveyed, a corner must be tied by course and distance to an established survey monument of a United States Government Agency or a United States Mineral Monument; if no such monuments are available, one corner of the claim must be tied by course and distance to some prominent natural object or other permanent monument as shown on Plat.

(ii) North arrow must be shown on Plat.

(iii) Bearing and distances between corners must be shown on Plat.

RECEIVED
B.L.M. AZ STATE OFFICE

JUN 13 1986

7:45 A.M.

PHOENIX, ARIZONA

ARIZONA

AMENDED AND ADDITIONAL CERTIFICATE OF LOCATION OF LODE MINING CLAIM

THIS IS TO CERTIFY THAT Cyprus Mines Corporation, a corporation, owner of the Copperstone 107 Lode Mining Claim originally located on 9/12/81 and recorded in Book 1254, Page(s) 89 of La Paz County, Arizona, hereby amends, locates, and claims in compliance with all federal, state and local laws and customs applicable thereto the following described valuable lode or vein mineral deposit:

The name of this claim is the Copperstone 107 Lode Mining Claim.

This claim is 1500 feet in length and 600 feet in width. The general course of this claim is North-South and it is situated in the Plomosa Mining District, La Paz County, Arizona. The monument at which this location notice is posted lies within the boundaries of the claim within approximately 25 feet of Corner No. 1. This claim runs from the location monument on which this notice is posted 1495 feet in a southerly direction to the South end line and 5 feet in a northerly direction to the North end line and is also marked by six monuments, one at each corner and one at the center of each end line of the claim, making the claim in the form of a parallelogram. The location monument at which this notice is posted is situated within Section 2, T. 6 North, R. 20 West, G.&S.R.M., and this claim encompasses portions of the quarter section, subdivision(s), Section(s), Township and Range as follows:

Section 2: SW 1/4 & SE 1/4; Section 11: NW 1/4 & NE 1/4,
T. 6 N., R. 20 W., G. & S. R. M.

The locality of this claim with reference to some natural object or permanent monument and additional information (if any) concerning its locality are as follows:

beginning at the Northwest corner of Section 13,
T. 6 North R. 20 West, G.&S.R.M., thence north 6000 feet,
and west 1200 feet to Corner No. 1;
thence west 300 feet to the North End Center;
thence west 300 feet to Corner No. 2;
thence south 1500 feet to Corner No. 3;
thence east 300 feet to the South End Center;
thence east 300 feet to Corner No. 4;
thence north 1500 feet to Corner No. 1.

This Certificate is prepared, posted, and recorded as an amendment of the original location for the purposes of appropriating under the Mining Law of 1872, as amended, and the laws of the State of Arizona all ground within the boundaries herein defined, and for the purpose of correcting any error, irregularity, omission, incompleteness or defect, if any, which may have existed or may exist in the original location or record thereof, and is made without waiver, abandonment or release of any rights acquired or held under or by virtue of said original location and to secure all the benefits of the mining law. In the event said original location is found to be void, or ineffective for any reason, then this location shall be an original location and this certificate an original certificate.

DATED AND POSTED on the ground the 3rd day of April, 1986.

RECEIVED
B.L.M. AZ STATE OFFICE

JUN 13 1986

7:45 A.M.
PHOENIX, ARIZONA

Locator(s) Cyprus Mines Corporation
P. O. Box 3299
Englewood, Colorado 80155
By Edward B. [Signature], Agent

INDEXED

MICROFILMED

State of Arizona ss 25374
County of Yuma

I hereby certify that the within instrument
was filed and recorded at the request of

Amoco Minerals Co.

1981 NOV 10 PM 2 48

Docket 1254

Page 87-88

Witness my hand and official seal the day
and year aforesaid.

GLENYS E. SCHMITT

Glenys E. Schmitt
County Recorder
Deputy Recorder

300



ARIZONA STATE OFFICE
BU. LAND MANAGEMENT

BEB 9 1981

7:45 A.M.
PHOENIX, ARIZONA

KNOW ALL MEN BY THESE PRESENTS, that BRAD WELINGTON AS AGENT FOR
AMOCO MINERALS COMPANY

has located the COPPERSTONE 106 Lode Mining Claim, and by this certificate, and by right of discovery and location, claim 1500 feet, linear and horizontal measurement along the vein thereof, with all its dips, angles and variations as allowed by law, together with 300 feet on each side of the middle of said vein at the surface, and all veins, lodes, ledges, deposits and surface ground within the lines of said claim, situated in the PLOMOSA Mining District, County of YUMA and State of Arizona, located in the S.W. 1/4, SEC. 2 & N.W. 1/4, SEC. 11, R. 20 W., T. 6 N., G & SRM., and described by the metes and bounds as follows, to-wit:

Beginning at Corner No. 1;

Thence East 600 feet to corner No. 2;

Thence South 1500 feet to corner No. 3;

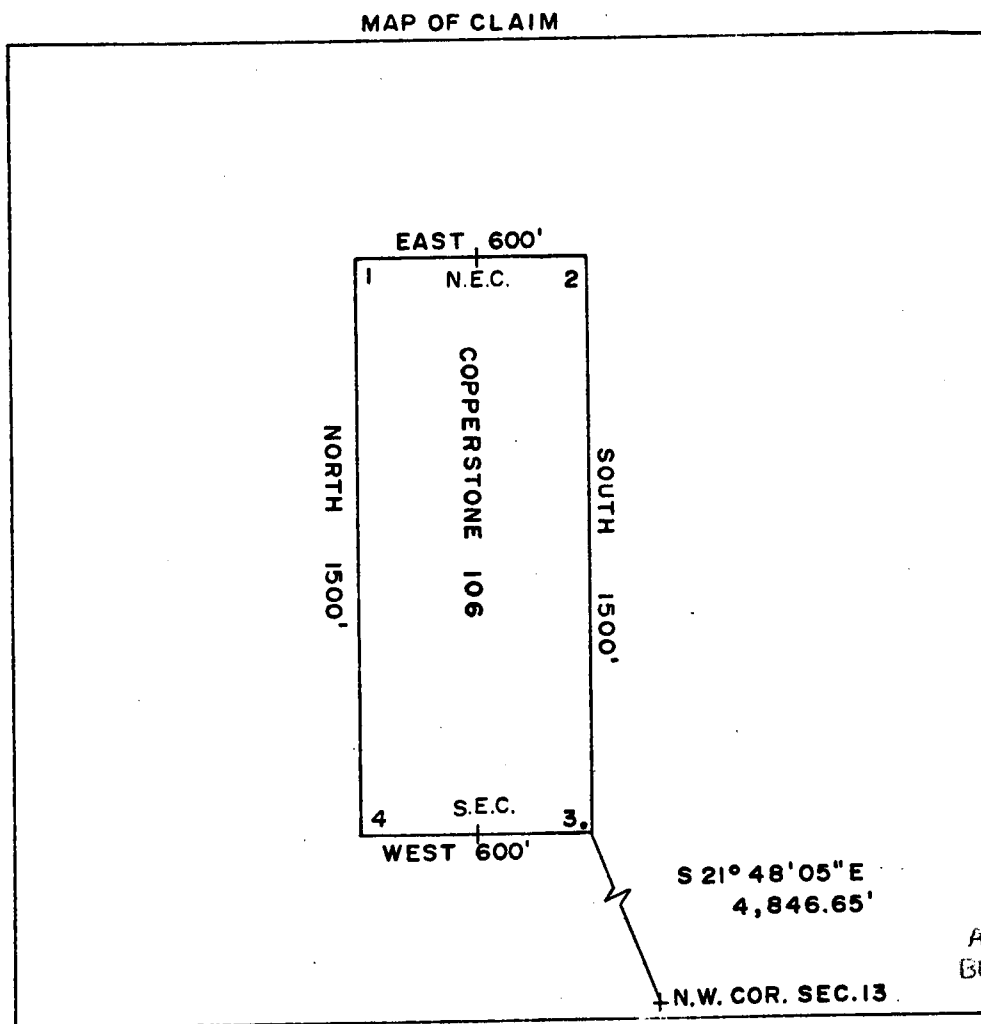
WHENCE THE N.W. CORNER OF SECTION 13, T. 6 N., R. 20 W., G & SRM BEARS S 21° 48' 05" E, 4,846.65';

Thence West 600 feet to corner No. 4;

Thence North 1500 feet to corner No. 1, the place of beginning.

ALL MONUMENTS ARE 4" DIAMETER P.V.C.

THE LOCATION NOTICE IS POSTED AT CORNER NO. 3, THE S.E. CORNER OF THIS CLAIM.



1" = 500'

ARIZONA STATE OFFICE
BL. LAND MANAGEMENT

DEC 9 1981

Said lode was discovered on SEPT. 12, 1981


and located on SEPT. 12, 1981

Dated: SEPT. 29, 1981

7:45 A.M.
PHOENIX, ARIZONA
Brad Welington
RW CONSULTANTS INC., AGENT,
AMOCO MINERALS COMPANY
333 W. HAMPDEN AVENUE
ENGLEWOOD, COLORADO 80110

A MC 144889

86- 2370

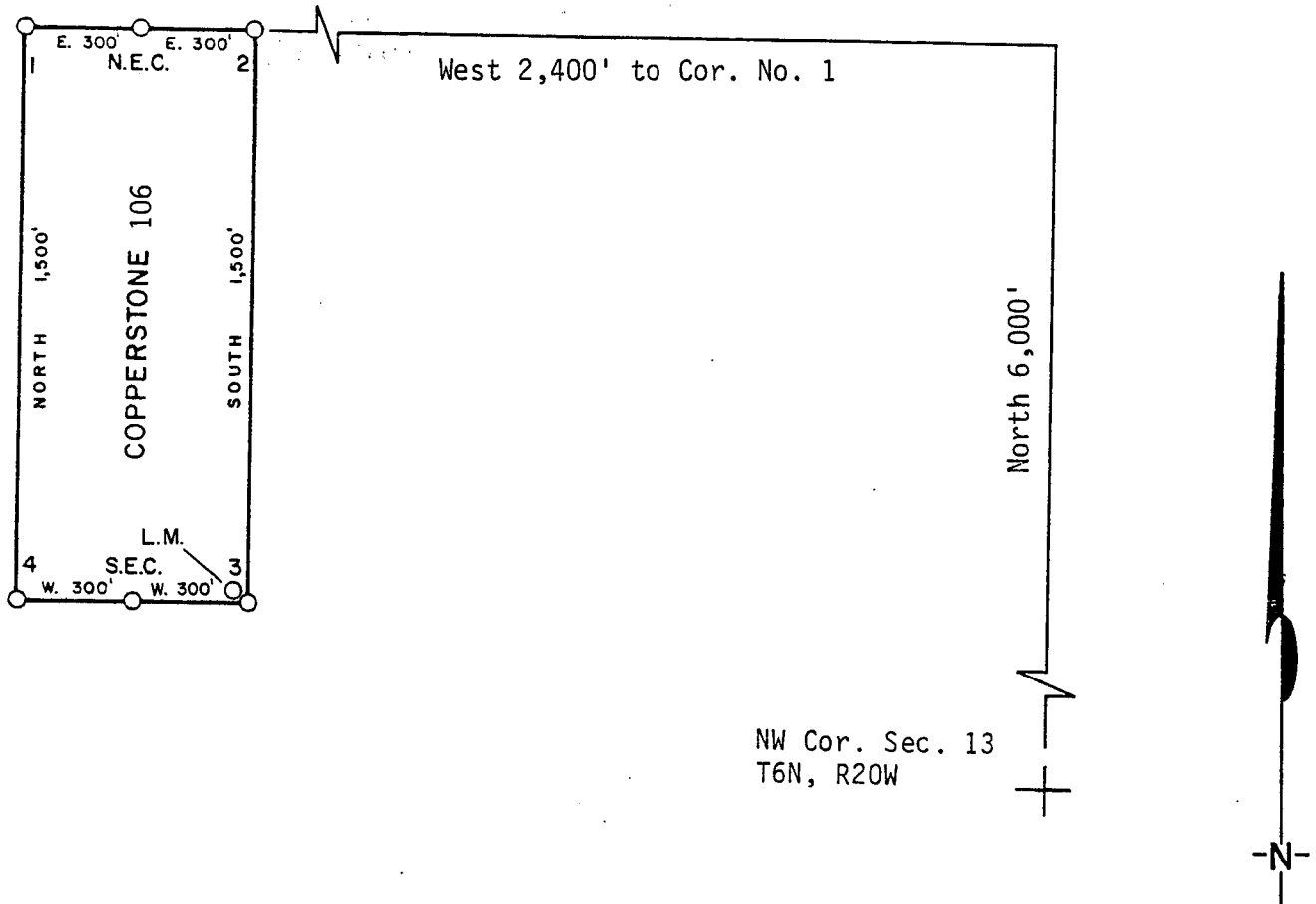


RECORDED IN OFFICIAL RECORDS OF LA PAZ COUNTY, ARIZONA	
MAY 12 11 36 AM '86	
Lois K. Hesse, COUNTY RECORDER	
FEE	PGS
5-	3-3

INDEXED
MICROFILMED

PLAT OF LOBE CLAIM

(To be Attached to Recorded Copy of Amended and Additional
Certificate of Location Pursuant to A. R. S. & 27-203)



1. Name of Claim Copperstone 106
2. Type of Claim Lode
3. The Claim is located in Sections 11, Township 6N,
Range 20W, G. & S. R. M.
4. Scale: 1" = 500'
5. The Claim is situated in La Paz, County, Arizona.
6. Type of corner and location monuments used: 4" diameter P.V.C.

Instructions for Completion:

- RECEIVED
B.L.M. AZ STATE OFFICE
JUN 13 1986
7:45 A.M.
PHOENIX, ARIZONA
- (i) If land is surveyed, a corner of the claim must be tied by a course and distance to a monument of the Public Land Survey; if the land is unsurveyed, a corner must be tied by course and distance to an established survey monument of a United States Government Agency or a United States Mineral Monument; if no such monuments are available, one corner of the claim must be tied by course and distance to some prominent natural object or other permanent monument as shown on Plat.
 - (ii) North arrow must be shown on Plat.
 - (iii) Bearing and distances between corners must be shown on Plat.

ARIZONA

AMENDED AND ADDITIONAL CERTIFICATE OF LOCATION OF LORE MINING CLAIM

THIS IS TO CERTIFY THAT Cyprus Mines Corporation, a corporation, owner of the Copperstone 106 Lode Mining Claim originally located on 9/12/81 and recorded in Book 1254, Page(s) 87 of La Paz County, Arizona, hereby amends, locates, and claims in compliance with all federal, state and local laws and customs applicable thereto the following described valuable lode or vein mineral deposit:

The name of this claim is the Copperstone 106 Lode Mining Claim. This claim is 1500 feet in length and 600 feet in width. The general course of this claim is North-South and it is situated in the Plomosa Mining District, La Paz County, Arizona. The monument at which this location notice is posted lies within the boundaries of the claim within approximately 25 feet of Corner No. 3. This claim runs from the location monument on which this notice is posted 1495 feet in a northerly direction to the North end line and 5 feet in a southerly direction to the South end line and is also marked by six monuments, one at each corner and one at the center of each end line of the claim, making the claim in the form of a parallelogram. The location monument at which this notice is posted is situated within Section 11, T. 6 North, R. 20 West, G.&S.R.M., and this claim encompasses portions of the quarter section, subdivision(s), Section(s), Township and Range as follows:

Section 11: NW 1/4, T. 6 N., R. 20 W., G. & S. R. M.

The locality of this claim with reference to some natural object or permanent monument and additional information (if any) concerning its locality are as follows:

beginning at the Northwest corner of Section 13, T. 6 North R. 20 West, G.&S.R.M., thence North 6000 feet, and West 2400 feet to Corner No. 1; thence East 300 feet to the North End Center; thence East 300 feet to Corner No. 2; thence South 1500 feet to Corner No. 3; thence West 300 feet to the South End Center; thence West 300 feet to Corner No. 4; thence North 1500 feet to Corner No. 1.

This Certificate is prepared, posted, and recorded as an amendment of the original location for the purposes of appropriating under the Mining Law of 1872, as amended, and the laws of the State of Arizona all ground within the boundaries herein defined, and for the purpose of correcting any error, irregularity, omission, incompleteness or defect, if any, which may have existed or may exist in the original location or record thereof, and is made without waiver, abandonment or release of any rights acquired or held under or by virtue of said original location and to secure all the benefits of the mining law. In the event said original location is found to be void, or ineffective for any reason, then this location shall be an original location and this certificate an original certificate.

DATED AND POSTED on the ground the 3rd day of April, 1986.

RECEIVED
B.L.M. AZ STATE OFFICE

JUN 13 1986

7:45 A.M.
PHOENIX, ARIZONA

Locator(s) Cyprus Mines Corporation

P. O. Box 3299

Englewood, Colorado 80155

By [Signature], Agent

DKT 1254 PAGE 86

INDEXED

MICROFILMED

State of Arizona ss 25373
County of Yuma

I hereby certify that the within instrument
was filed and recorded at the request of
Amoco Minerals Co.

1981 NOV 10 PM 2 48

Docket 1254

Page 85-86

Witness my hand and official seal the day
and year aforesaid.

GLENYS E. SCHMITT

Glenys E. Schmitt
County Recorder
Deputy Recorder

300



ARIZONA STATE OFFICE
BU. LAND MANAGEMENT

DEC 9 1981

7:45 A.M.
PHOENIX, ARIZONA

KNOW ALL MEN BY THESE PRESENTS, that BRAD W. LINGTON AS AGENT FOR AMOCO MINERALS COMPANY

has located the COPPERSTONE 105 Lode Mining Claim, and by this certificate, and by right of discovery and location, claim 1500 feet, linear and horizontal measurement along the vein thereof, with all its dips, angles and variations as allowed by law, together with 300 feet on each side of the middle of said vein at the surface, and all veins, lodes, ledges, deposits and surface ground within the lines of said claim, situated in the PLOMOSA Mining District, County of YUMA and State of Arizona, located in the S.W. 1/4, SEC. 13

R. 20 W., T. 6 N., G & SRM., and described by the metes and bounds as follows, to-wit:

Beginning at Corner No. 1; WHENCE THE N.W. CORNER OF SECTION 13, T. 6 N, R. 20 W., G & SRM BEARS S 11° 18' 36" W 6,118.8'

Thence 600 feet WEST to corner No. 2;

Thence 1500 feet NORTH to corner No. 3;

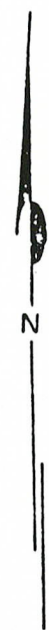
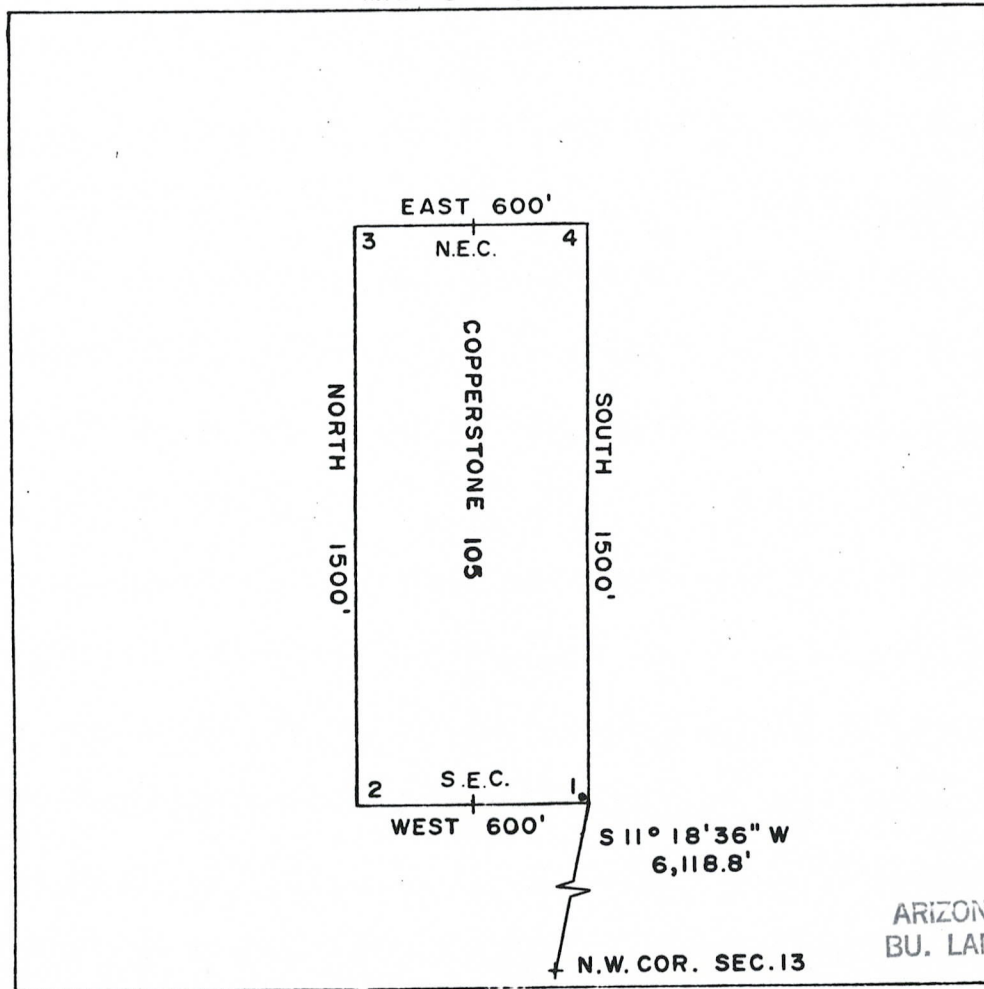
Thence 600 feet EAST to corner No. 4;

Thence 1500 feet SOUTH to corner No. 1, the place of beginning

ALL MONUMENTS ARE 4" DIAMETER P.V.C.

THE LOCATION NOTICE IS POSTED AT CORNER NO. 1, THE S.E. CORNER OF THIS CLAIM.

MAP OF CLAIM



1" = 500'

ARIZONA STATE OFFICE
BU. LAND MANAGEMENT

DEC 9 1981


Said lode was discovered on SEPT. 12, 1981

and located on SEPT. 12, 1981

Dated: SEPT. 29, 1981

Brad W. Lington 745 A.M.
TUCUEN, ARIZONA
RW CONSULTANTS INC., AGENT,
AMOCO MINERALS COMPANY
333 W. HAMPDEN AVENUE
ENGLEWOOD, COLORADO 80110

86- 2369



RECORDED IN OFFICIAL RECORDS
OF LA PAZ COUNTY, ARIZONA

MAY 12 11 36 AM '86

Lois K. Hesse, COUNTY RECORDER

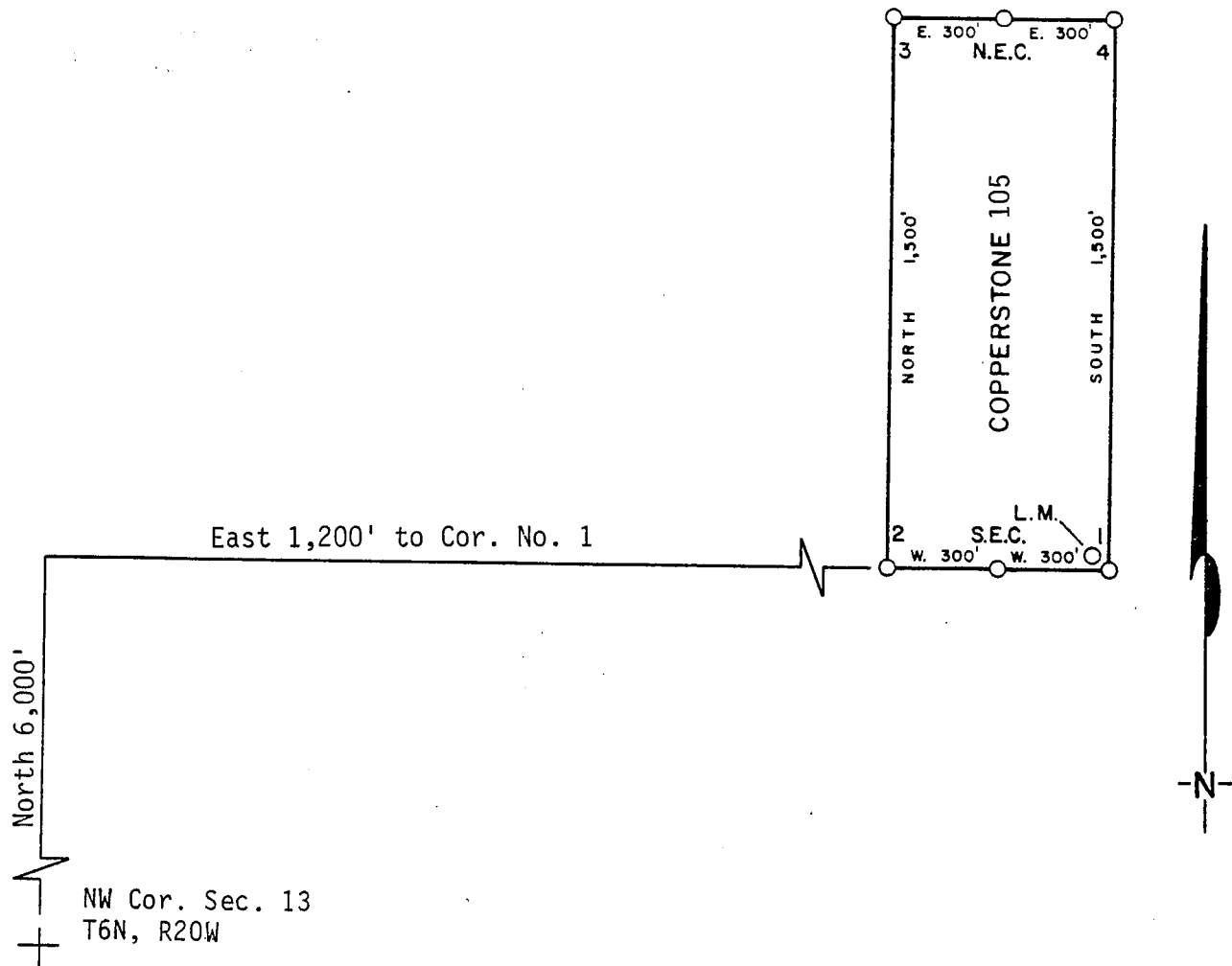
FEE 5 - PGS 2-3

INDEXED

MICROFILMED

PLAT OF LOBE CLAIM

(To be Attached to Recorded Copy of Amended and Additional
Certificate of Location Pursuant to A. R. S. & 27-203)



1. Name of Claim Copperstone 105
2. Type of Claim Lode
3. The Claim is located in Sections 1, Township 6N,
Range 20W, G. & S. R. M.
4. Scale: 1" = 500'
5. The Claim is situated in La Paz, County, Arizona.
6. Type of corner and location monuments used: 4" diameter P.V.C.

Instructions for Completion:

RECEIVED
B.L.M. AZ STATE OFFICE

JUN 13 1986

7:45 A.
PHOENIX, ARIZONA

- (i) If land is surveyed, a corner of the claim must be tied by a course and distance to a monument of the Public Land Survey; if the land is unsurveyed, a corner must be tied by course and distance to an established survey monument of a United States Government Agency or a United States Mineral Monument; if no such monuments are available, one corner of the claim must be tied by course and distance to some prominent natural object or other permanent monument as shown on Plat.
- (ii) North arrow must be shown on Plat.
- (iii) Bearing and distances between corners must be shown on Plat.

AMENDED AND ADDITIONAL CERTIFICATE OF LOCATION OF LORE MINING CLAIM

THIS IS TO CERTIFY THAT Cyprus Mines Corporation, a corporation, owner of the Copperstone 105 Lode Mining Claim originally located on 9/12/81 and recorded in Book 1254, Page(s) 85 of La Paz County, Arizona, hereby amends, locates, and claims in compliance with all federal, state and local laws and customs applicable thereto the following described valuable lode or vein mineral deposit:

The name of this claim is the Copperstone 105 Lode Mining Claim. This claim is 1500 feet in length and 600 feet in width. The general course of this claim is North-South and it is situated in the Plomosa Mining District, La Paz County, Arizona. The monument at which this location notice is posted lies within the boundaries of the claim within approximately 25 feet of Corner No. 1. This claim runs from the location monument on which this notice is posted 1495 feet in a north direction to the North end line and 5 feet in a south direction to the South end line and is also marked by six monuments, one at each corner and one at the center of each end line of the claim, making the claim in the form of a parallelogram. The location monument at which this notice is posted is situated within Section 1, T. 6 North, R. 20 West, G.&S.R.M., and this claim encompasses portions of the quarter section, subdivision(s), Section(s), Township and Range as follows:

Section 1: SW 1/4, T. 6 N., R. 20 W., G. & S. R. M.

The locality of this claim with reference to some natural object or permanent monument and additional information (if any) concerning its locality are as follows:

beginning at the Northwest corner of Section 13, T. 6 North R. 20 West, G.&S.R.M., thence north 6000 feet, and east 1200 feet to Corner No. 1; thence west 300 feet to the South End Center; thence west 300 feet to Corner No. 2; thence north 1500 feet to Corner No. 3; thence east 300 feet to the North End Center; thence east 300 feet to Corner No. 4; thence south 1500 feet to Corner No. 1.

This Certificate is prepared, posted, and recorded as an amendment of the original location for the purposes of appropriating under the Mining Law of 1872, as amended, and the laws of the State of Arizona all ground within the boundaries herein defined, and for the purpose of correcting any error, irregularity, omission, incompleteness or defect, if any, which may have existed or may exist in the original location or record thereof, and is made without waiver, abandonment or release of any rights acquired or held under or by virtue of said original location and to secure all the benefits of the mining law. In the event said original location is found to be void, or ineffective for any reason, then this location shall be an original location and this certificate an original certificate.

DATED AND POSTED on the ground the 3rd day of April, 1986.

RECEIVED
B.L.M. AZ STATE OFFICE

JUN 13 1986

7:45 A.M.
PHOENIX, ARIZONA

Locator(s) Cyprus Mines Corporation
P. O. Box 3299
Englewood, Colorado 80155
By [Signature], Agent

DKT 1254 PAGE 84

INDEXED MICROFILMED

State of Arizona ss 25372
County of Yuma

I hereby certify that the within instrument
was filed and recorded at the request of

Amoco Minerals Co.

1981 NOV 10 PM 2 48

Docket 1254

Page 83-84

Witness my hand and official seal the day
and year aforesaid.

GLENYS E. SCHMITT

Glenys E. Schmitt
County Recorder
Deputy Recorder

300



ARIZONA STATE OFFICE
BU. LAND MANAGEMENT

DEC 9 1981

7:45 A.M.
PHOENIX, ARIZONA

KNOW ALL MEN BY THESE PRESENTS, that BRAD WELLINGTON AS AGENT FOR
AMOCO MINERALS COMPANY

has located the COPPERSTONE 104 Lode Mining Claim, and by this certificate, and by right of discovery and location, claim 1500 feet, linear and horizontal measurement along the vein thereof, with all its dips, angles and variations as allowed by law, together with 300 feet on each side of the middle of said vein at the surface, and all veins, lodes, ledges, deposits and surface ground within the lines of said claim, situated in the PLOMOSA Mining District, County of YUMA and State of Arizona, located in the S.W. 1/4, SEC. 1,

R. 20 W., T. 6 N., G & SRM., and described by the metes and bounds as follows, to-wit:

Beginning at Corner No. 1; WHENCE THE N.W. CORNER OF SECTION 13, T. 6 N, R. 20 W.,

G & SRM BEARS SOUTH 6,000'

Thence 600 feet EAST to corner No. 2;

Thence 1500 feet NORTH to corner No. 3;

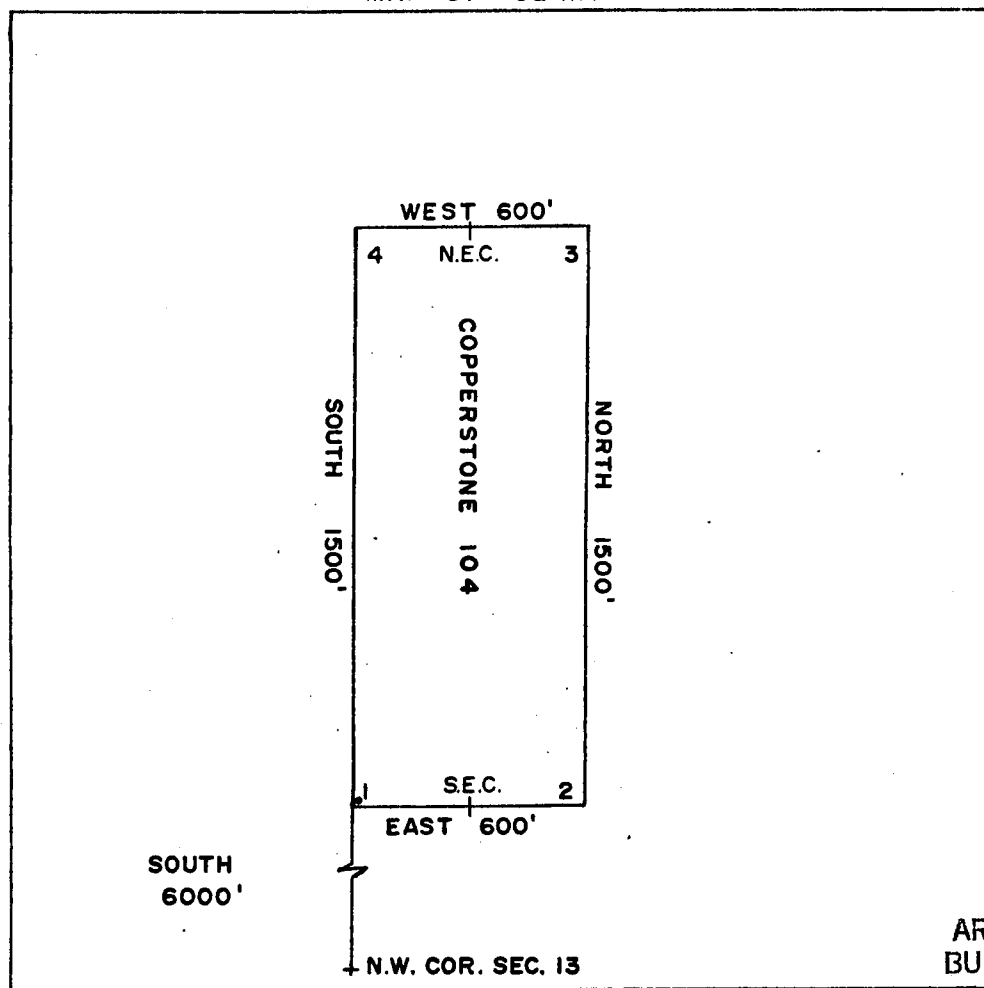
Thence 600 feet WEST to corner No. 4;

Thence 1500 feet SOUTH to corner No. 1, the place of beginning

ALL MONUMENTS ARE 4" DIAMETER P.V.C.

THE LOCATION NOTICE IS POSTED AT CORNER NO. 1, THE S.W. CORNER OF THIS CLAIM.

MAP OF CLAIM



ARIZONA STATE OFFICE
 BUREAU OF LAND MANAGEMENT

DEC 9 1981


Said lode was discovered on SEPT. 12, 1981

and located on SEPT. 12, 1981

Dated: SEPT. 29, 1981

Brad Kelly 7:45 A.M.
 PHOENIX, ARIZONA
 RW CONSULTANTS INC., AGENT,
 AMOCO MINERALS COMPANY
 333 W. HAMPDEN AVENUE
 ENGLEWOOD, COLORADO 80110

86- 2368



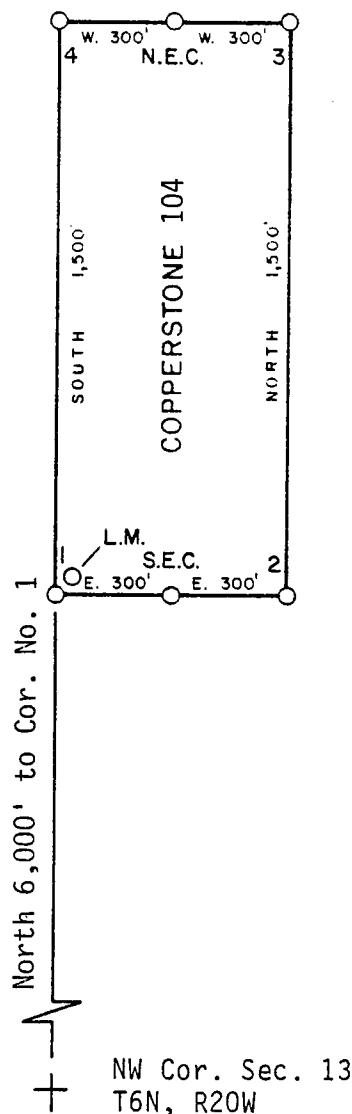
RECORDED IN OFFICIAL RECORDS OF LA PAZ COUNTY, ARIZONA	
MAY 12 11 36 AM '86	
Lois K. Hesse, COUNTY RECORDER	
FEE 5-	PGS 2-3

INDEXED

MICROFILMED

PLAT OF LODE CLAIM

(To be Attached to Recorded Copy of Amended and Additional
Certificate of Location Pursuant to A. R. S. & 27-203)



1. Name of Claim Copperstone 104
2. Type of Claim Lode
3. The Claim is located in Sections 1, Township 6N, Range 20W, G. & S. R. M.
4. Scale: 1" = 500'
5. The Claim is situated in La Paz, County, Arizona.
6. Type of corner and location monuments used: 4" diameter P.V.C.

Instructions for Completion:

RECEIVED
B.L.M. AZ STATE OFFICE
JUN 13 1986
7:45 A.M.
PHOENIX, ARIZONA

If land is surveyed, a corner of the claim must be tied by a course and distance to a monument of the Public Land Survey; if the land is unsurveyed, a corner must be tied by course and distance to an established survey monument of a United States Government Agency or a United States Mineral Monument; if no such monuments are available, one corner of the claim must be tied by course and distance to some prominent natural object or other permanent monument as shown on Plat.

(ii) North arrow must be shown on Plat.

(iii) Bearing and distances between corners must be shown on Plat.

ARIZONA

AMENDED AND ADDITIONAL CERTIFICATE OF LOCATION OF LODE MINING CLAIM

THIS IS TO CERTIFY THAT Cyprus Mines Corporation, a corporation, owner of the Copperstone 104 Lode Mining Claim originally located on 9/12/81 and recorded in Book 1254, Page(s) 83 of La Paz County, Arizona, hereby amends, locates, and claims in compliance with all federal, state and local laws and customs applicable thereto the following described valuable lode or vein mineral deposit:

The name of this claim is the Copperstone 104 Lode Mining Claim. This claim is 1500 feet in length and 600 feet in width. The general course of this claim is North-South and it is situated in the Plomosa Mining District, La Paz County, Arizona. The monument at which this location notice is posted lies within the boundaries of the claim within approximately 25 feet of Corner No. 1. This claim runs from the location monument on which this notice is posted 1495 feet in a northerly direction to the North end line and 5 feet in a southerly direction to the South end line and is also marked by six monuments, one at each corner and one at the center of each end line of the claim, making the claim in the form of a parallelogram. The location monument at which this notice is posted is situated within Section 1, T. 6 North, R. 20 West, G.&S.R.M., and this claim encompasses portions of the quarter section, subdivision(s), Section(s), Township and Range as follows:

Section 1: SW 1/4, T. 6 N., R. 20 W., G. & S. R. M.

The locality of this claim with reference to some natural object or permanent monument and additional information (if any) concerning its locality are as follows:

beginning at the Northwest corner of Section 13, T. 6 North R. 20 West, G.&S.R.M., thence north 6000 feet, and feet to Corner No. 1;
 thence east 300 feet to the South End Center;
 thence east 300 feet to Corner No. 2;
 thence north 1500 feet to Corner No. 3;
 thence west 300 feet to the North End Center;
 thence west 300 feet to Corner No. 4;
 thence south 1500 feet to Corner No. 1.

This Certificate is prepared, posted, and recorded as an amendment of the original location for the purposes of appropriating under the Mining Law of 1872, as amended, and the laws of the State of Arizona all ground within the boundaries herein defined, and for the purpose of correcting any error, irregularity, omission, incompleteness or defect, if any, which may have existed or may exist in the original location or record thereof, and is made without waiver, abandonment or release of any rights acquired or held under or by virtue of said original location and to secure all the benefits of the mining law. In the event said original location is found to be void, or ineffective for any reason, then this location shall be an original location and this certificate an original certificate.

DATED AND POSTED on the ground the 3rd day of April, 1986.

RECEIVED
B.L.M. AZ STATE OFFICE

JUN 13 1986

7:45 A.M.
PHOENIX, ARIZONA

Locator(s) Cyprus Mines Corporation

P. O. Box 3299

Englewood, Colorado 80155

By [Signature], Agent

INDEXED

MICROFILMED

State of Arizona ss 25371
County of Yuma

I hereby certify that the within instrument
was filed and recorded at the request of

Amoco Minerals Co.

1981 NOV 10 PM 2 48

Docket 1254
Page 81-82

Witness my hand and official seal the day
and year aforesaid.

GLENYS E. SCHMITT

Glenys E. Schmitt
County Recorder
Deputy Recorder 300



ARIZONA STATE OFFICE
BU. LAND MANAGEMENT

DEC 9 1981

7:45 A.M.
PHOENIX, ARIZONA

DKT 1254 PAGE 81

LOCATION CERTIFICATE

KNOW ALL MEN BY THESE PRESENTS, that BRAD W. LILLINGTON AS AGENT FOR
AMOCO MINERALS COMPANY

has located the COPPERSTONE 103 Lode Mining Claim, and by this certificate, and by right of discovery and location, claim 1500 feet, linear and horizontal measurement along the vein thereof, with all its dips, angles and variations as allowed by law, together with 300 feet on each side of the middle of said vein at the surface, and all veins, lodes, ledges, deposits and surface ground within the lines of said claim, situated in the PLOMOSA Mining District, County of YUMA and State of Arizona, located in the S.E. 1/4, SEC. 2

R. 20 W., T. 6 N., G & SRM., and described by the metes and bounds as follows, to-wit:

Beginning at Corner No. 1; WHENCE THE N.W. CORNER OF SECTION 13, T. 6 N, R. 20 W., G & SRM BEARS SOUTH 6000'

Thence 600 feet WEST to corner No. 2;

Thence 1500 feet NORTH to corner No. 3;

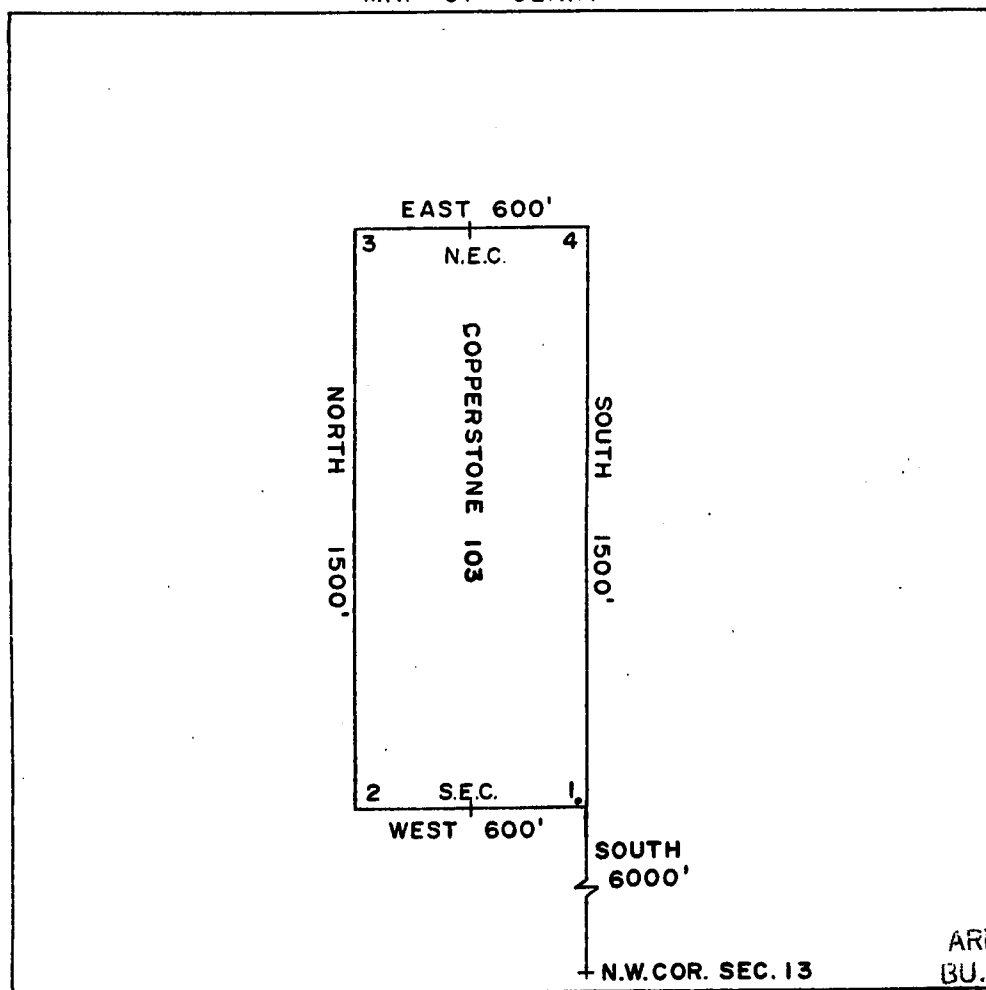
Thence 600 feet EAST to corner No. 4;

Thence 1500 feet SOUTH to corner No. 1, the place of beginning

ALL MONUMENTS ARE 4" DIAMETER P.V.C.

THE LOCATION NOTICE IS POSTED AT CORNER NO. 1, THE S.E. CORNER OF THIS CLAIM.

MAP OF CLAIM



ARIZONA STATE OFFICE
BUL. LAND MANAGEMENT

DEC 9 1981


Said lode was discovered on SEPT. 12, 1981

and located on SEPT. 12, 1981

Dated: SEPT. 29, 1981

Brad Kelly 7:45 A.M.
PHOENIX, ARIZONA
RW CONSULTANTS INC., AGENT,
AMOCO MINERALS COMPANY
333 W. HAMPDEN AVENUE
ENGLEWOOD, COLORADO 80110

86- 2367



RECORDED IN OFFICIAL RECORDS
OF LA PAZ COUNTY, ARIZONA

MAY 12 11 36 AM '86

Lois K. Hesse, COUNTY RECORDER

FEE

5-

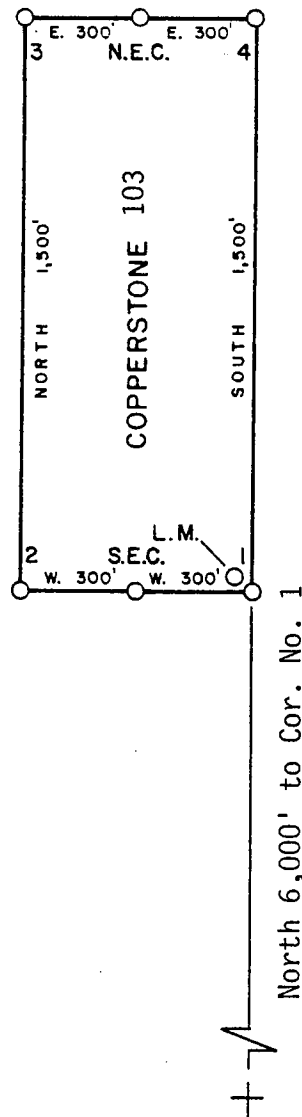
PGS

3-3

INDEXED
MICROFILMED

PLAT OF LODE CLAIM

(To be Attached to Recorded Copy of Amended and Additional
Certificate of Location Pursuant to A. R. S. & 27-203)



NW Cor. Sec. 13
T6N, R20W

1. Name of Claim Copperstone 103
2. Type of Claim Lode
3. The Claim is located in Sections 2, Township 6N,
Range 20W, G. & S. R. M.
4. Scale: 1" = 500'
5. The Claim is situated in La Paz, County, Arizona.
6. Type of corner and location monuments used: 4" diameter P.V.C.

Instructions for Completion:

RECEIVED
B.L.M. AZ STATE OFFICE

JUN 13 1986

7:45 A.M.
PHOENIX, ARIZONA

- (i) If land is surveyed, a corner of the claim must be tied by a course and distance to a monument of the Public Land Survey; if the land is unsurveyed, a corner must be tied by course and distance to an established survey monument of a United States Government Agency or a United States Mineral Monument; if no such monuments are available, one corner of the claim must be tied by course and distance to some prominent natural object or other permanent monument as shown on Plat.
- (ii) North arrow must be shown on Plat.
- (iii) Bearing and distances between corners must be shown on Plat.

ARIZONA

AMENDED AND ADDITIONAL CERTIFICATE OF LOCATION OF LOBE MINING CLAIM

THIS IS TO CERTIFY THAT Cyprus Mines Corporation, a corporation, owner of the Copperstone 103 Lode Mining Claim originally located on 9/12/81 and recorded in Book 1254, Page(s) 81 of La Paz County, Arizona, hereby amends, locates, and claims in compliance with all federal, state and local laws and customs applicable thereto the following described valuable lode or vein mineral deposit:

The name of this claim is the Copperstone 103 Lode Mining Claim. This claim is 1500 feet in length and 600 feet in width. The general course of this claim is North-South and it is situated in the Plomosa Mining District, La Paz County, Arizona. The monument at which this location notice is posted lies within the boundaries of the claim within approximately 25 feet of Corner No. 1. This claim runs from the location monument on which this notice is posted 1495 feet in a northerly direction to the North end line and 5 feet in a southerly direction to the South end line and is also marked by six monuments, one at each corner and one at the center of each end line of the claim, making the claim in the form of a parallelogram. The location monument at which this notice is posted is situated within Section 2, T. 6 North, R. 20 West, G.&S.R.M., and this claim encompasses portions of the quarter section, subdivision(s), Section(s), Township and Range as follows:

Section 2: SE 1/4, T. 6 N., R. 20 W., G. & S. R. M.

The locality of this claim with reference to some natural object or permanent monument and additional information (if any) concerning its locality are as follows:

beginning at the Northwest corner of Section 13, T. 6 North R. 20 West, G.&S.R.M., thence north 6000 feet, and — feet to Corner No. 1;
 thence west 300 feet to the South End Center;
 thence west 300 feet to Corner No. 2;
 thence north 1500 feet to Corner No. 3;
 thence east 300 feet to the North End Center;
 thence east 300 feet to Corner No. 4;
 thence south 1500 feet to Corner No. 1.

This Certificate is prepared, posted, and recorded as an amendment of the original location for the purposes of appropriating under the Mining Law of 1872, as amended, and the laws of the State of Arizona all ground within the boundaries herein defined, and for the purpose of correcting any error, irregularity, omission, incompleteness or defect, if any, which may have existed or may exist in the original location or record thereof, and is made without waiver, abandonment or release of any rights acquired or held under or by virtue of said original location and to secure all the benefits of the mining law. In the event said original location is found to be void, or ineffective for any reason, then this location shall be an original location and this certificate an original certificate.

DATED AND POSTED on the ground the 3rd day of April, 1986.

RECEIVED

B.L.M. AZ STATE OFFICE

JUN 13 1986

7:45 A.M.

PHOENIX, ARIZONA

Locator(s) Cyprus Mines Corporation

P. O. Box 3299

Englewood, Colorado 80155

By Harold Reed, Agent

DKT 1254 DATE 78

INDEXED

MICROFILMED

State of Arizona
County of Yuma

ss

25369

I hereby certify that the within instrument
was filed and recorded at the request of

Amoco Minerals Co.

1981 NOV 10 PM 2 48

Docket

1254

Page

76-78

Witness my hand and official seal the day
and year aforesaid.

GLENYS E. SCHMITT

Glenys E. Schmitt
County Recorder
~~County~~ Recorder

300

P.O. Box 3299
Englewood, Colorado
80155

ARIZONA STATE OFFICE
BU. LAND MANAGEMENT

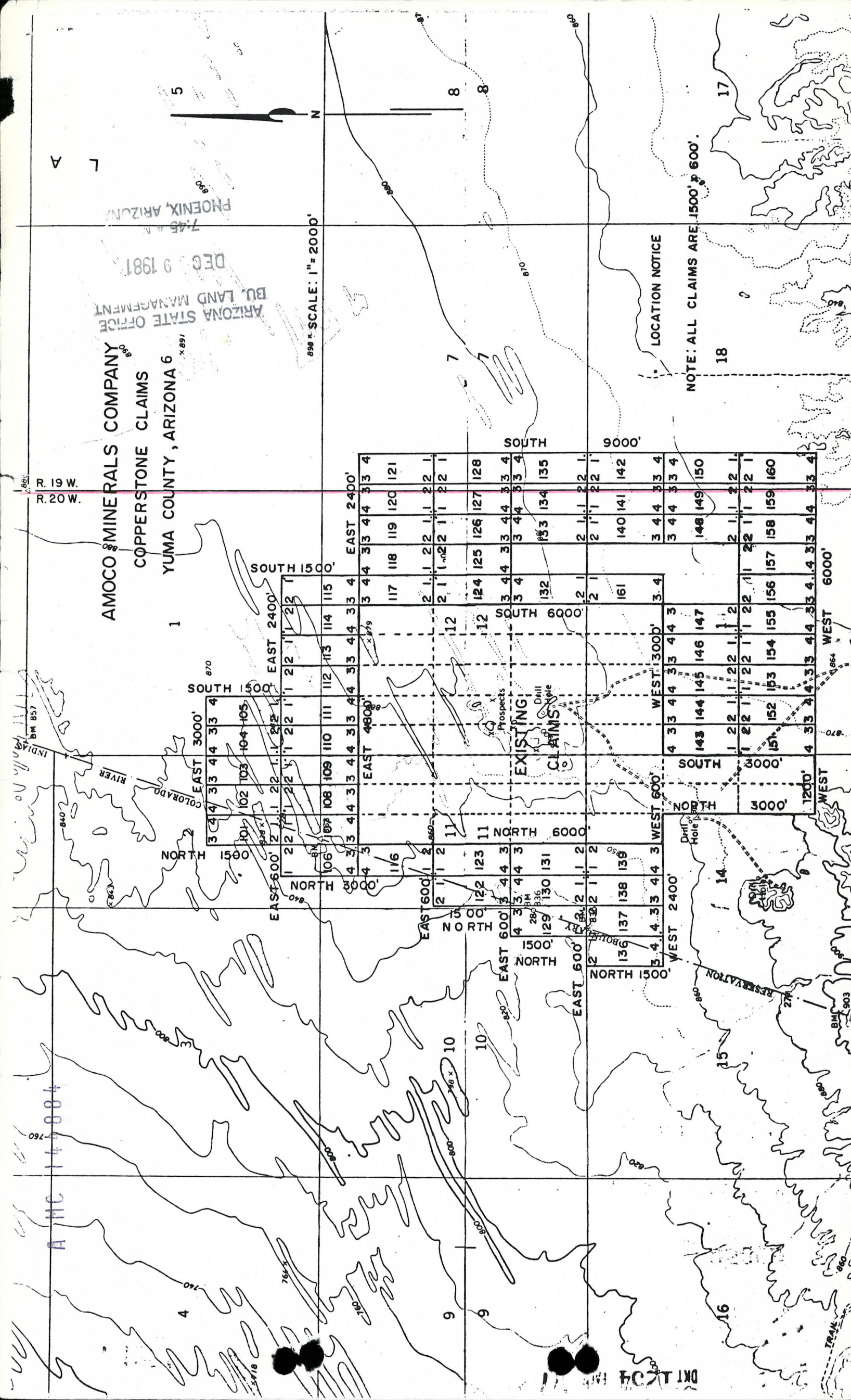
DEC 9 1981

7:45 A.M.
PHOENIX, ARIZONA

ARIZONA STATE OFFICE
BU. LAND MANAGEMENT
DEC 9 1981
7:45 A.M.
PHOENIX, ARIZONA

LOCATION NOTICE

NOTE: ALL CLAIMS ARE 1500' > 600'.



DKT 1254 FILE 80

INDEXED MICROFILMED

State of Arizona ss 25370
County of Yuma

I hereby certify that the within instrument
was filed and recorded at the request of
Amoro Minerals Co.

1981 NOV 10 PM 2 48

Docket 1784
Page 80

Witness my hand and official seal the day
and year aforesaid.

GLENYS E. SCHMITT
Glenys E. Schmitt County Recorder
Deputy Recorder 300



ARIZONA STATE OFFICE
BU. LAND MANAGEMENT

DEC 9 1981

7:45 A.M.
PHOENIX, ARIZONA

KNOW ALL MEN BY THESE PRESENTS, that BRAD WELLINGTON AS AGENT FOR
AMOCO MINERALS COMPANY

has located the COPPERSTONE 102 Lode Mining Claim, and by this certificate, and by right of discovery and location, claim 1500 feet, linear and horizontal measurement along the vein thereof, with all its dips, angles and variations as allowed by law, together with 300 feet on each side of the middle of said vein at the surface, and all veins, lodes, ledges, deposits and surface ground within the lines of said claim, situated in the PLOMO SA S Mining District, County of YUMA and State of Arizona, located in the S.E. 1/4, SEC. 2

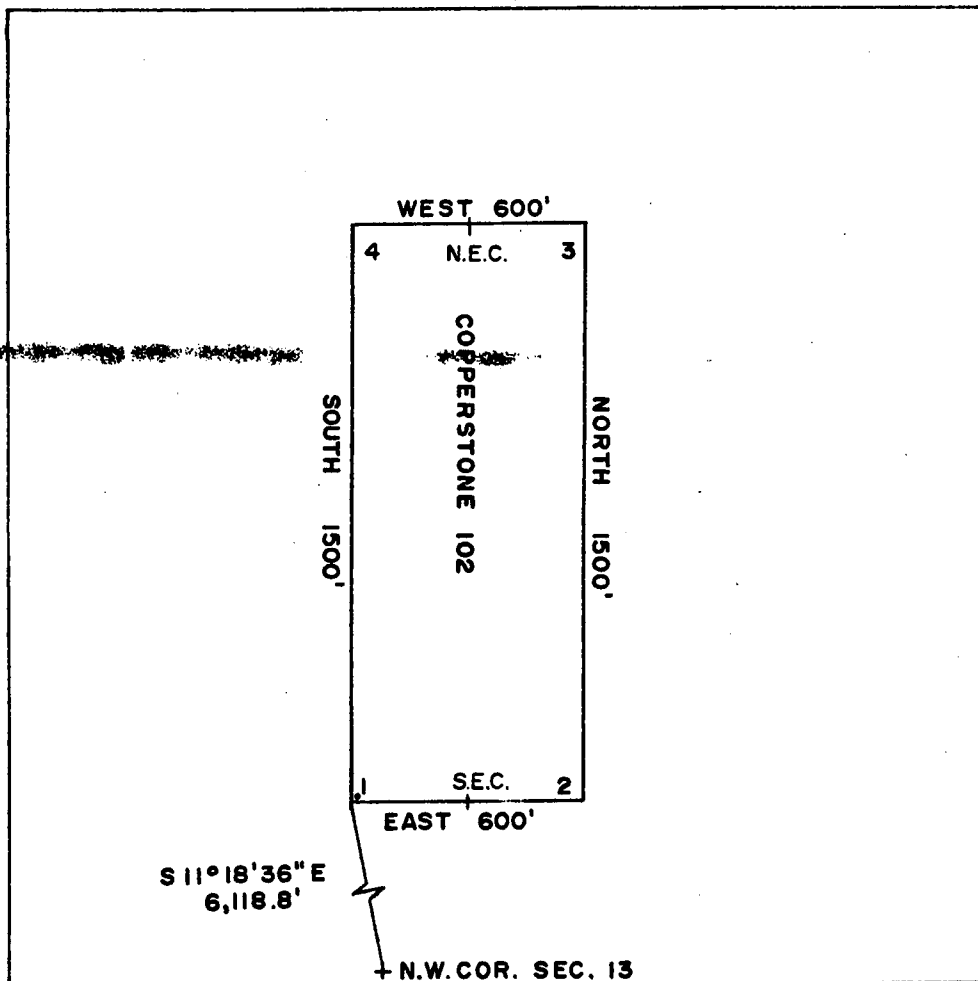
R. 20 W ., T. 6 N ., _____ G & SRM., and described by the metes and bounds as follows, to-wit:

Beginning at Corner No. 1; WHENCE THE N.W. CORNER OF SECTION 13, T. 6 N, R. 20 W., G & SRM BEARS S 11° 18' 36" E 6,118.8'
 Thence 600 feet EAST to corner No. 2;
 Thence 1500 feet NORTH to corner No. 3;
 Thence 600 feet WEST to corner No. 4;
 Thence 1500 feet SOUTH to corner No. 1, the place of beginning

ALL MONUMENTS ARE 4" DIAMETER P.V.C.

THE LOCATION NOTICE IS POSTED AT CORNER NO. 1, THE S.W. CORNER OF THIS CLAIM.

MAP OF CLAIM



ARIZONA STATE OFFICE
 BU. LAND MANAGEMENT


Said lode was discovered on SEPT. 12, 1981

and located on SEPT. 12, 1981

Dated: SEPT. 29, 1981

Brad Stelly DEC 9 1981
 RW CONSULTANTS INC., AGENT 7:45 A.M.
 AMOCO MINERALS COMPANY PHOENIX, ARIZONA
 333 W. HAMPDEN AVENUE
 ENGLEWOOD, COLORADO 80110

86- 2366



RECORDED IN OFFICIAL RECORDS
OF LA PAZ COUNTY, ARIZONA
MAY 12 11 36 AM '86

Lois K. Hesse, COUNTY RECORDER

FEE

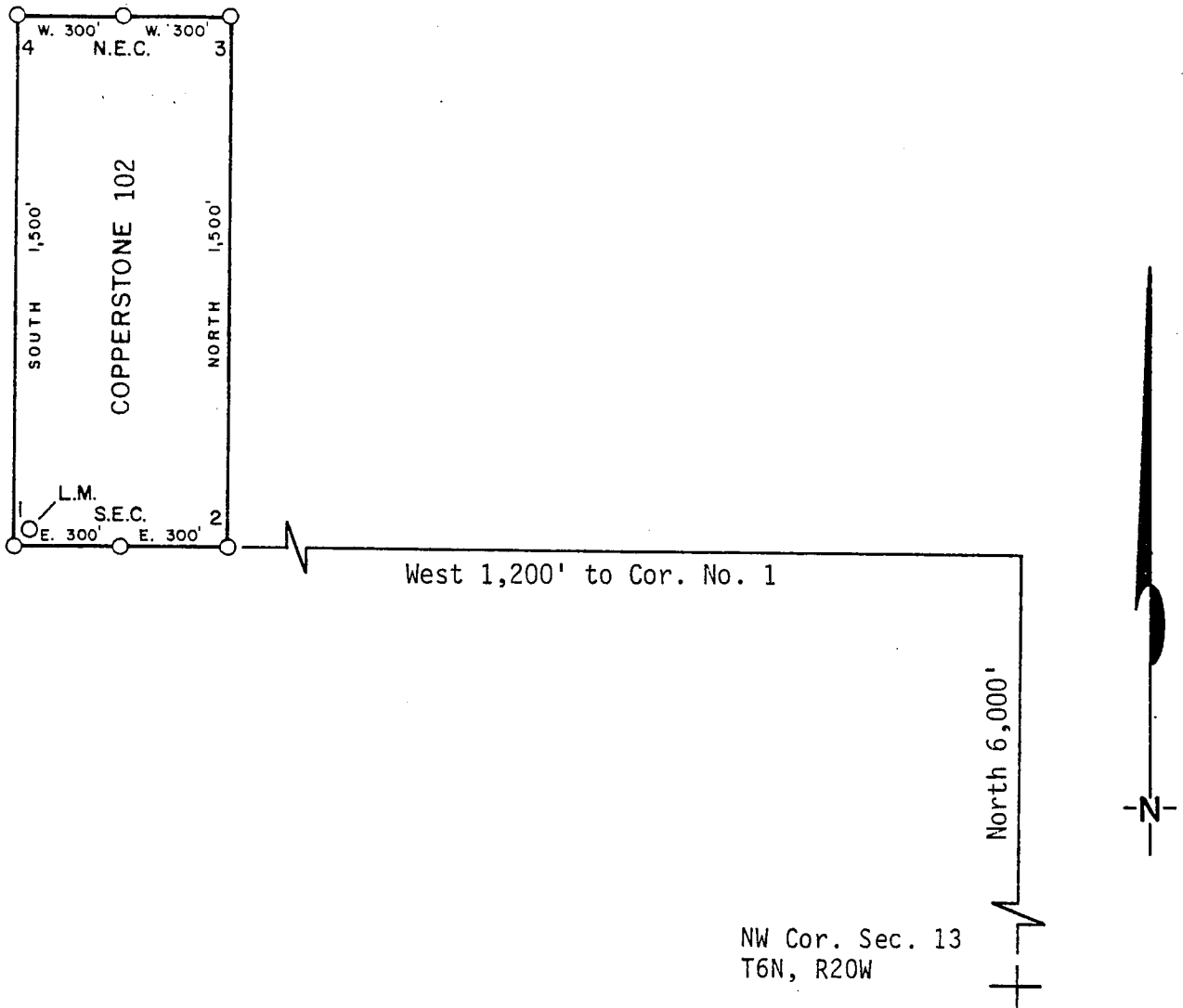
PGS

INDEXED

MICROFILMED

PLAT OF LODE CLAIM

(To be Attached to Recorded Copy of Amended and Additional
Certificate of Location Pursuant to A. R. S. & 27-203)



1. Name of Claim Copperstone 102
2. Type of Claim Lode
3. The Claim is located in Sections 2, Township 6N, Range 20W, G. & S. R. M.
4. Scale: 1" = 500'
5. The Claim is situated in La Paz, County, Arizona.
6. Type of corner and location monuments used: 4" diameter P.V.C.

Instructions for Completion:

- (i) If land is surveyed, a corner of the claim must be tied by a course and distance to a monument of the Public Land Survey; if the land is unsurveyed, a corner must be tied by course and distance to an established survey monument of a United States Government Agency or a United States Mineral Monument; if no such monuments are available, one corner of the claim must be tied by course and distance to some prominent natural object or other permanent monument as shown on Plat.

North arrow must be shown on Plat.

Bearing and distances between corners must be shown on Plat.

RECEIVED
B.L.M. AZ STATE OFFICE

JUN 13 1986

7:45 A.M. (11)
PHOENIX, ARIZONA

ARIZONA

AMENDED AND ADDITIONAL CERTIFICATE OF LOCATION OF LOBE MINING CLAIM

THIS IS TO CERTIFY THAT Cyprus Mines Corporation, a corporation, owner of the Copperstone 102 Lode Mining Claim originally located on 9/12/81 and recorded in Book 1254, Page(s) 79 of La Paz County, Arizona, hereby amends, locates, and claims in compliance with all federal, state and local laws and customs applicable thereto the following described valuable lode or vein mineral deposit:

The name of this claim is the Copperstone 102 Lode Mining Claim. This claim is 1500 feet in length and 600 feet in width. The general course of this claim is North-South and it is situated in the Plomosa Mining District, La Paz County, Arizona. The monument at which this location notice is posted lies within the boundaries of the claim within approximately 25 feet of Corner No. 1. This claim runs from the location monument on which this notice is posted 1495 feet in a northerly direction to the North end line and 5 feet in a southerly direction to the South end line and is also marked by six monuments, one at each corner and one at the center of each end line of the claim, making the claim in the form of a parallelogram. The location monument at which this notice is posted is situated within Section 2, T. 6 North, R. 20 West, G.&S.R.M., and this claim encompasses portions of the quarter section, subdivision(s), Section(s), Township and Range as follows:

Section 2: SE 1/4, T. 6 N., R. 20 W., G. & S. R. M.

The locality of this claim with reference to some natural object or permanent monument and additional information (if any) concerning its locality are as follows:

beginning at the Northwest corner of Section 13, T. 6 North R. 20 West, G.&S.R.M., thence North 6000 feet, and West 1200 feet to Corner No. 1; thence East 300 feet to the South End Center; thence East 300 feet to Corner No. 2; thence North 1500 feet to Corner No. 3; thence West 300 feet to the North End Center; thence West 300 feet to Corner No. 4; thence South 1500 feet to Corner No. 1.

This Certificate is prepared, posted, and recorded as an amendment of the original location for the purposes of appropriating under the Mining Law of 1872, as amended, and the laws of the State of Arizona all ground within the boundaries herein defined, and for the purpose of correcting any error, irregularity, omission, incompleteness or defect, if any, which may have existed or may exist in the original location or record thereof, and is made without waiver, abandonment or release of any rights acquired or held under or by virtue of said original location and to secure all the benefits of the mining law. In the event said original location is found to be void, or ineffective for any reason, then this location shall be an original location and this certificate an original certificate.

DATED AND POSTED on the ground the 3rd day of April, 1986.

RECEIVED
B.L.M. AZ STATE OFFICE

JUN 13 1986

7:45 A.M.
PHOENIX, ARIZONA

Locator(s) Cyprus Mines Corporation
P. O. Box 3299
Englewood, Colorado 80155
By Glenn Baker, Agent

ARIZONA STATE OFFICE
BU. LAND MANAGEMENT

DEC 9 1981

7:45 A.M.
PHOENIX, ARIZONA

HMC 144884

KNOW ALL MEN BY THESE PRESENTS, that BRAD WELLINGTON AS AGENT FOR
AMOCO MINERALS COMPANY

has located the COPPERSTONE 101 Lode Mining Claim, and by this certificate, and by right of discovery and location, claim 1500 feet, linear and horizontal measurement along the vein thereof, with all its dips, angles and variations as allowed by law, together with 300 feet on each side of the middle of said vein at the surface, and all veins, lodes, ledges, deposits and surface ground within the lines of said claim, situated in the PLOMOSA Mining District, County of YUMA and State of Arizona, located in the S.W. & S.E. 1/4, SEC. 2,

R. 20 W ., T. 6 N ., G & SRM., and described by the metes and bounds as follows, to-wit:

Beginning at Corner No. 1; WHENCE THE N.W. CORNER OF SECTION 13, T. 6 N, R. 20 W., G & SRM BEARS S 11°18'36" E 6,118.8'

Thence 600 feet WEST to corner No. 2;

Thence 1500 feet NORTH to corner No. 3;

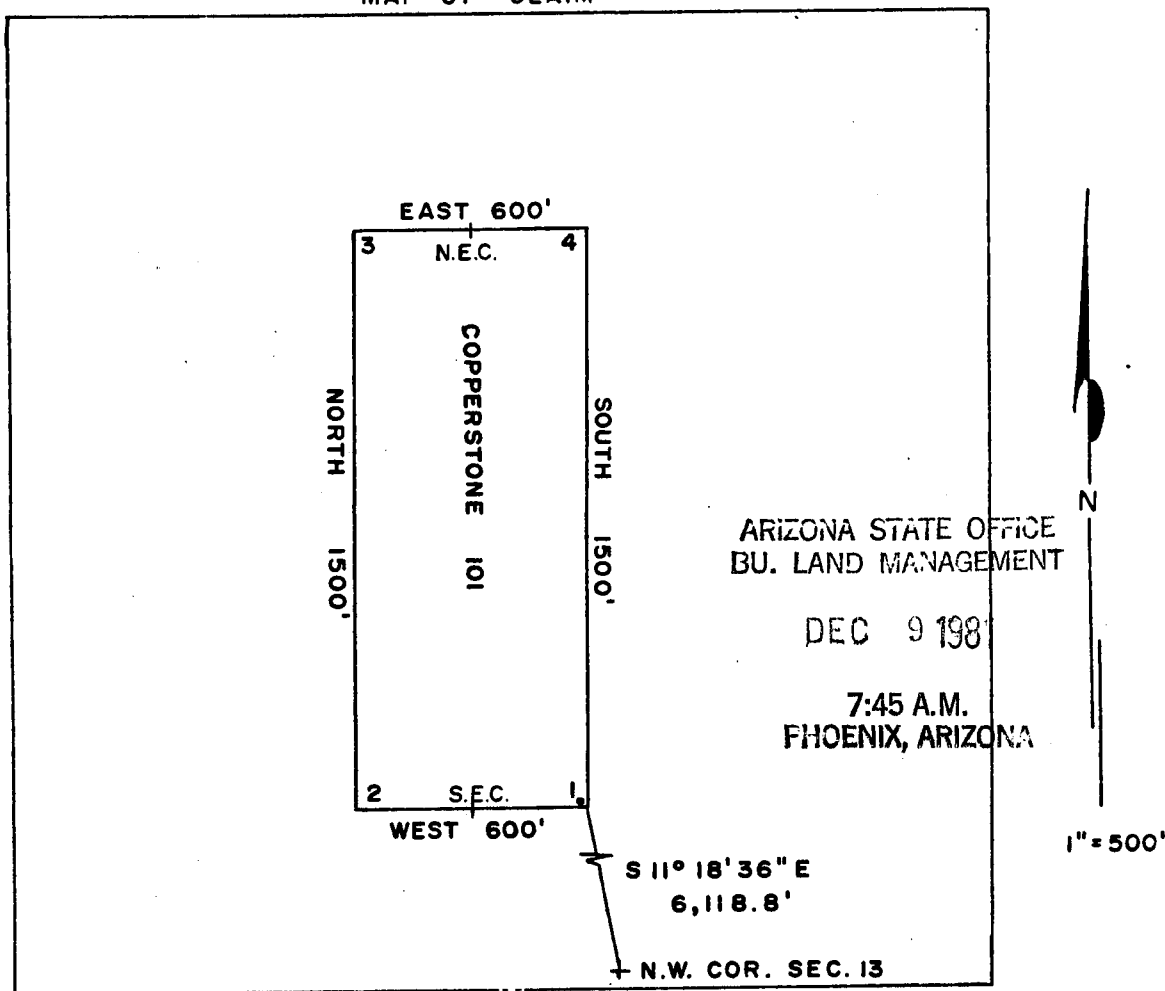
Thence 600 feet EAST to corner No. 4;

Thence 1500 feet SOUTH to corner No. 1, the place of beginning

ALL MONUMENTS ARE 4" DIAMETER P.V.C.

THE LOCATION NOTICE IS POSTED AT CORNER NO. 1, THE S.E. CORNER OF THIS CLAIM.

MAP OF CLAIM




Said lode was discovered on SEPTEMBER 12, 1981

and located on SEPTEMBER 12, 1981

Dated: SEPTEMBER 29, 1981

Brad Wellington
RW CONSULTANTS INC., AGENT,
AMOCO MINERALS COMPANY
333 W. HAMPDEN AVENUE
ENGLEWOOD, COLORADO 80110

86- 2365

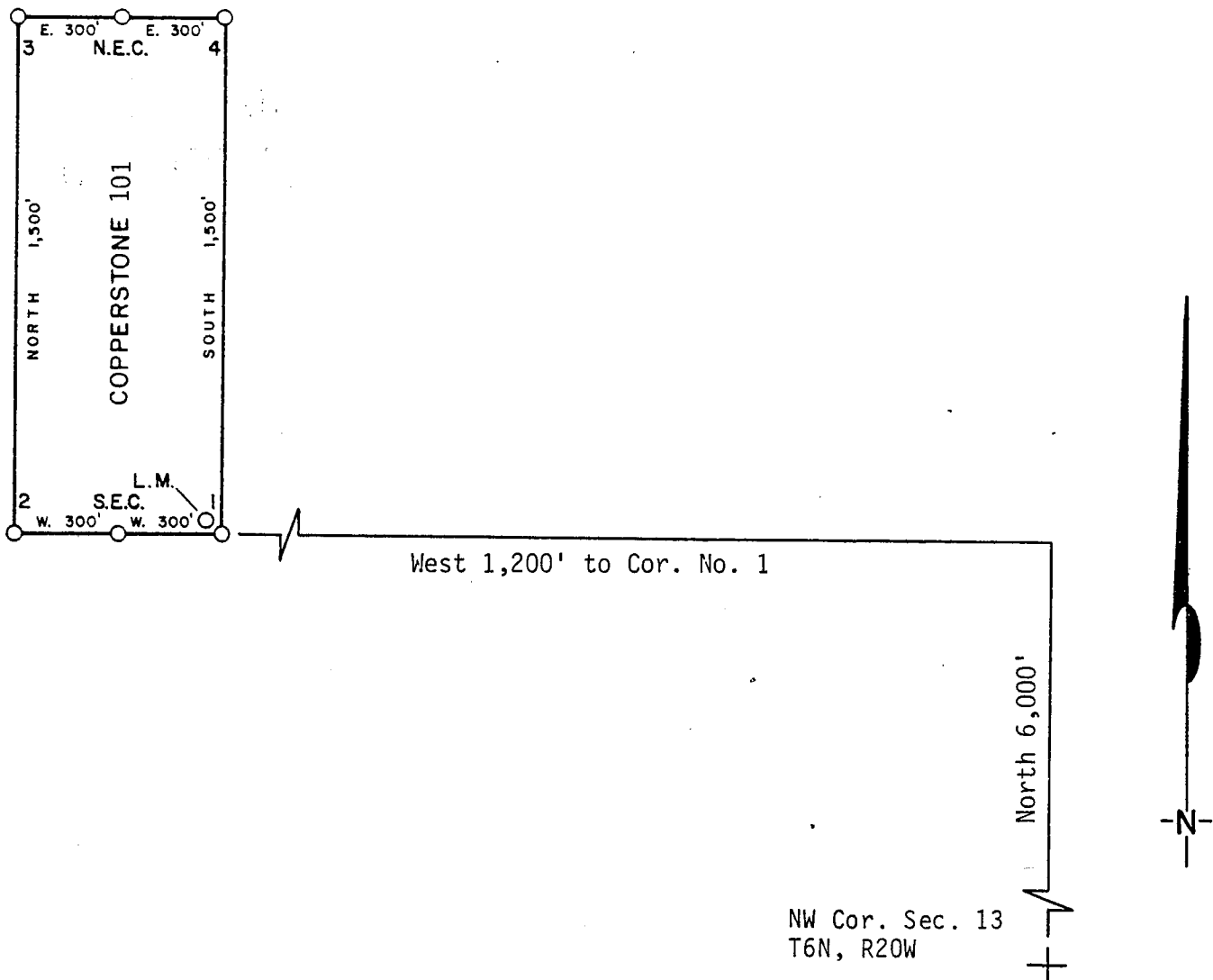


RECORDED IN OFFICIAL RECORDS OF LA PAZ COUNTY, ARIZONA MAY 12 11 36 AM '85	
<i>Lois K. Hesse</i> , COUNTY RECORDER	
FEE 5-	PGS 3-3

INDEXED
MICROFILMED

PLAT OF LODE CLAIM

(To be Attached to Recorded Copy of Amended and Additional
Certificate of Location Pursuant to A. R. S. & 27-203)



1. Name of Claim Copperstone 101
2. Type of Claim Lode
3. The Claim is located in Sections 2, Township 6N, Range 20W, G. & S. R. M.
4. Scale: 1" = 500'
5. The Claim is situated in La Paz, County, Arizona.
6. Type of corner and location monuments used: 4" diameter P.V.C.

Instructions for Completion:

- RECEIVED
B.L.M. AZ STATE OFFICE
JUN 13 1986
7:45 A.M.
PHOENIX, ARIZONA
- (i) If land is surveyed, a corner of the claim must be tied by a course and distance to a monument of the Public Land Survey; if the land is unsurveyed, a corner must be tied by course and distance to an established survey monument of a United States Government Agency or a United States Mineral Monument; if no such monuments are available, one corner of the claim must be tied by course and distance to some prominent natural object or other permanent monument as shown on Plat.
 - (ii) North arrow must be shown on Plat.
 - (iii) Bearing and distances between corners must be shown on Plat.

AMENDED AND ADDITIONAL CERTIFICATE OF LOCATION OF LODE MINING CLAIM

THIS IS TO CERTIFY THAT Cyprus Mines Corporation, a corporation, owner of the Copperstone 139 Lode Mining Claim originally located on 9/14/81 and recorded in Book 1254, Page(s) 155 of La Paz County, Arizona, hereby amends, locates, and claims in compliance with all federal, state and local laws and customs applicable thereto the following described valuable lode or vein mineral deposit:

The name of this claim is the Copperstone 139 Lode Mining Claim.

This claim is 1500 feet in length and 600 feet in width. The general course of this claim is North-South and it is situated in the Plomosa Mining District, La Paz County, Arizona. The monument at which this location notice is posted lies within the boundaries of the claim within approximately 25 feet of Corner No. 1. This claim runs from the location monument on which this notice is posted 1495 feet in a southerly direction to the South end line and 5 feet in a northerly direction to the North end line and is also marked by six monuments, one at each corner and one at the center of each end line of the claim, making the claim in the form of a parallelogram. The location monument at which this notice is posted is situated within Section 14, T. 6 North, R. 20 West, G.&S.R.M., and this claim encompasses portions of the quarter section, subdivision(s), Section(s), Township and Range as follows:

Section 14: NW 1/4, T. 6 N., R. 20 W., G. & S. R. M.

The locality of this claim with reference to some natural object or permanent monument and additional information (if any) concerning its locality are as follows:

beginning at the Northwest corner of Section 13, T. 6 North R. 20 West, G.&S.R.M., thence west 2400 feet, and — feet to Corner No. 1;
thence east 300 feet to the North End Center;
thence east 300 feet to Corner No. 2;
thence South 1500 feet to Corner No. 3;
thence West 300 feet to the South End Center;
thence West 300 feet to Corner No. 4;
thence North 1500 feet to Corner No. 1.

This Certificate is prepared, posted, and recorded as an amendment of the original location for the purposes of appropriating under the Mining Law of 1872, as amended, and the laws of the State of Arizona all ground within the boundaries herein defined, and for the purpose of correcting any error, irregularity, omission, incompleteness or defect, if any, which may have existed or may exist in the original location or record thereof, and is made without waiver, abandonment or release of any rights acquired or held under or by virtue of said original location and to secure all the benefits of the mining law. In the event said original location is found to be void, or ineffective for any reason, then this location shall be an original location and this certificate an original certificate.

DATED AND POSTED on the ground the 3rd day of April, 1986.

RECEIVED

B.L.M. AZ STATE OFFICE

Locator(s) Cyprus Mines Corporation

JUN 13 1986

P. O. Box 3299

Englewood, Colorado 80155

7:45 A.M.
PHOENIX, ARIZONA

By John B. P., Agent

AMENDED AND ADDITIONAL CERTIFICATE OF LOCATION OF LODE MINING CLAIM

THIS IS TO CERTIFY THAT Cyprus Mines Corporation, a corporation, owner of the Copperstone 160 Lode Mining Claim originally located on SEPTEMBER 15, 1981 and recorded in Book 1254, Page(s) 195 of La Paz County, Arizona, hereby amends, locates, and claims in compliance with all federal, state and local laws and customs applicable thereto the following described valuable lode or vein mineral deposit:

The name of this claim is the Copperstone 160 Lode Mining Claim.

This claim is 1500 feet in length and 600 feet in width. The general course of this claim is NORTH-SOUTH and it is situated in the Plomosa Mining District, La Paz County, Arizona. The monument at which this location notice is posted lies within the boundaries of the claim within approximately 25 feet of Corner No. 1. This claim runs from the location monument on which this notice is posted 1495 feet in a SOUTHERLY direction to the SOUTH end line and 5 feet in a NORTHERLY direction to the NORTH end line and is also marked by six monuments, one at each corner and one at the center of each end line of the claim, making the claim in the form of a parallelogram. The location monument at which this notice is posted is situated within Section 18, T. 6 North, R. 19 West, G.&S.R.M., and this claim encompasses portions of the quarter section, subdivision(s), Section(s), Township and Range as follows:

SW 1/4, SECTION 18, T6N, R19W, G. & S.R.M.

The locality of this claim with reference to some natural object or permanent monument and additional information (if any) concerning its locality are as follows:

beginning at the Northwest corner of Section 13, T. 6 North R. 20 West, G.&S.R.M., thence SOUTH 3000 feet, and EAST 6000 feet to Corner No. 1; thence WEST 300 feet to the NORTH End Center; thence WEST 300 feet to Corner No. 2; thence SOUTH 1500 feet to Corner No. 3; thence EAST 300 feet to the SOUTH End Center; thence EAST 300 feet to Corner No. 4; thence NORTH 1500 feet to Corner No. 1.

This Certificate is prepared, posted, and recorded as an amendment of the original location for the purposes of appropriating under the Mining Law of 1872, as amended, and the laws of the State of Arizona all ground within the boundaries herein defined, and for the purpose of correcting any error, irregularity, omission, incompleteness or defect, if any, which may have existed or may exist in the original location or record thereof, and is made without waiver, abandonment or release of any rights acquired or held under or by virtue of said original location and to secure all the benefits of the mining law. In the event said original location is found to be void, or ineffective for any reason, then this location shall be an original location and this certificate an original certificate.

DATED AND POSTED on the ground the 4th day of April, 1986.

RECEIVED
B.L.M. AZ STATE OFFICE

JUN 13 1986

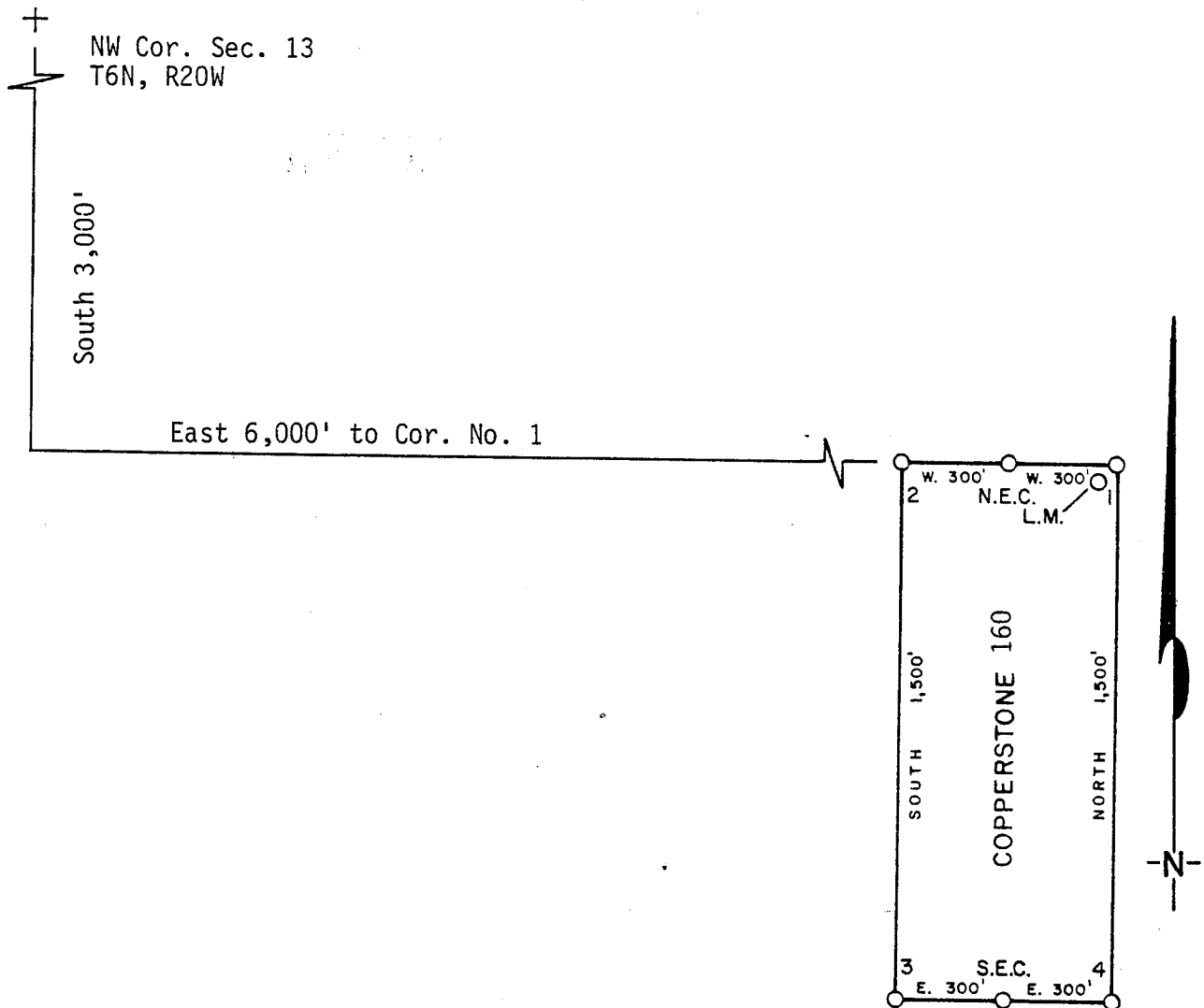
LND:A:BLM-01

1:45 A.M.
PHOENIX, ARIZONA

Locator(s) Cyprus Mines Corporation
P. O. Box 3299
Englewood, Colorado 80155
By [Signature], Agent

PLAT OF LOBE CLAIM

(To be Attached to Recorded Copy of Amended and Additional
Certificate of Location Pursuant to A. R. S. & 27-203)



1. Name of Claim Copperstone 160
2. Type of Claim Lode
3. The Claim is located in Sections 18, Township 6N,
Range 19W, G. & S. R. M.
4. Scale: 1" = 500'
5. The Claim is situated in La Paz, County, Arizona.
6. Type of corner and location monuments used: 4" diameter P.V.C.

Instructions for Completion:


- (i) If land is surveyed, a corner of the claim must be tied by a course and distance to a monument of the Public Land Survey; if the land is unsurveyed, a corner must be tied by course and distance to an established survey monument of a United States Government Agency or a United States Mineral Monument; if no such monuments are available, one corner of the claim must be tied by course and distance to some prominent natural object or other permanent monument as shown on Plat.

- (ii) North arrow must be shown on Plat.
(iii) Bearing and distances between corners must be shown on Plat.

RECEIVED
B.L.M. AZ STATE OFFICE

JUN 13 1986

1:45 PM
PHOENIX, ARIZ.



RECORDED IN OFFICIAL RECORDS
OF LA PAZ COUNTY, ARIZONA

MAY 12 11 38 AM '86

Lois K. Hesse, COUNTY RECORDER

FEE

5 -

PGS

3 - 3

INDEXED

MICROFILMED

DKT 1254 PAGE 195

KNOW ALL MEN BY THESE PRESENTS, that BRAD WELLINGTON AS AGENT FOR
AMOCO MINERALS COMPANY

has located the COPPERSTONE 160 Lode Mining Claim, and by this certificate, and by right of discovery and location, claim 1500 feet, linear and horizontal measurement along the vein thereof, with all its dips, angles and variations as allowed by law, together with 300 feet on each side of the middle of said vein at the surface, and all veins, lodes, ledges, deposits and surface ground within the lines of said claim, situated in the PLOMOSA Mining District, County of YUMA and State of Arizona, located in the S.W. 1/4, SEC. 18,

R. 19., T. 6 N., G & SRM., and described by the metes and bounds as follows, to-wit:

Beginning at Corner No. 1; WHENCE THE N.W. CORNER OF SECTION 13, T. 6 N, R. 20 W., G & SRM BEARS N 63° 26' 06" W 6,708.20'

Thence 600 feet WEST to corner No. 2;

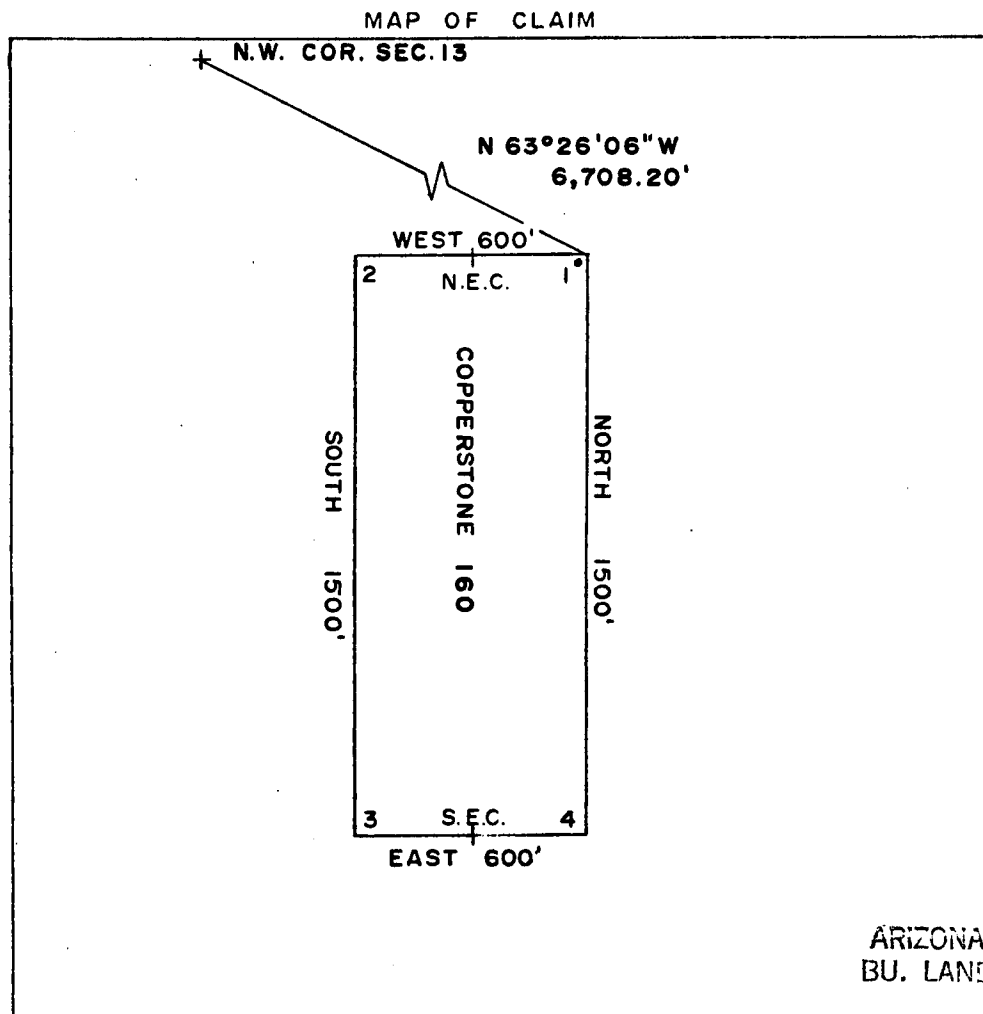
Thence 1500 feet SOUTH to corner No. 3;

Thence 600 feet EAST to corner No. 4;

Thence 1500 feet NORTH to corner No. 1, the place of beginning

ALL MONUMENTS ARE 4" DIAMETER P.V.C.

THE LOCATION NOTICE IS POSTED AT CORNER NO. 1, THE N.E CORNER OF THIS CLAIM



Said lode was discovered on SEPT. 15, 1981

and located on SEPT. 15, 1981

Dated: SEPT. 29, 1981

7:45 A.M.
BRAD WELLINGTON ARIZONA
 RW CONSULTANTS INC., AGENT,
 AMOCO MINERALS COMPANY
 333 W. HAMPDEN AVENUE
 ENGLEWOOD, COLORADO 80110

DEC 9 1981

A MC 144948

DKT 1254 PAGE 196

INDEXED

MICROFILMED

25428

State of Arizona
County of Yuma ss

I hereby certify that the within instrument
was filed and recorded at the request of

Amoco Mm
1981 NOV 10 PM 2 48


Docket 1254
Page 195-196

Witness my hand and official seal the day
and year aforesaid.

GLENYS E. SCHMITT

Glenys E. Schmitt County Recorder
Deputy Recorder

3.00



ARIZONA STATE OFFICE
BU. LAND MANAGEMENT

DEC 9 1981

7:45 A.M.
PHOENIX, ARIZONA

ARIZONA

AMENDED AND ADDITIONAL CERTIFICATE OF LOCATION OF LODE MINING CLAIM

THIS IS TO CERTIFY THAT Cyprus Mines Corporation, a corporation, owner of the Copperstone 161 Lode Mining Claim originally located on 9/14/81 and recorded in Book 1254, Page(s) 197 of La Paz County, Arizona, hereby amends, locates, and claims in compliance with all federal, state and local laws and customs applicable thereto the following described valuable lode or vein mineral deposit:

The name of this claim is the Copperstone 161 Lode Mining Claim. This claim is 1500 feet in length and 600 feet in width. The general course of this claim is North-South and it is situated in the Plomosa Mining District, La Paz County, Arizona. The monument at which this location notice is posted lies within the boundaries of the claim within approximately 25 feet of Corner No. 2. This claim runs from the location monument on which this notice is posted 1495 feet in a southerly direction to the South end line and 5 feet in a northerly direction to the North end line and is also marked by six monuments, one at each corner and one at the center of each end line of the claim, making the claim in the form of a parallelogram. The location monument at which this notice is posted is situated within Section 13, T. 6 North, R. West, G.&S.R.M., and this claim encompasses portions of the quarter section, subdivision(s), Section(s), Township and Range as follows:

Section 13: NE 1/4, T. 6 N., R. 20 W., G. & S. R. M.

The locality of this claim with reference to some natural object or permanent monument and additional information (if any) concerning its locality are as follows:

beginning at the Northwest corner of Section 13, T. 6 North R. 20 West, G.&S.R.M., thence east 3600 feet, and — feet to Corner No. 1; thence west 300 feet to the North End Center; thence west 300 feet to Corner No. 2; thence south 1500 feet to Corner No. 3; thence east 300 feet to the South End Center; thence east 300 feet to Corner No. 4; thence north 1500 feet to Corner No. 1.

This Certificate is prepared, posted, and recorded as an amendment of the original location for the purposes of appropriating under the Mining Law of 1872, as amended, and the laws of the State of Arizona all ground within the boundaries herein defined, and for the purpose of correcting any error, irregularity, omission, incompleteness or defect, if any, which may have existed or may exist in the original location or record thereof, and is made without waiver, abandonment or release of any rights acquired or held under or by virtue of said original location and to secure all the benefits of the mining law. In the event said original location is found to be void, or ineffective for any reason, then this location shall be an original location and this certificate an original certificate.

DATED AND POSTED on the ground the 4th day of April, 1986.

RECEIVED
B.L.M. AZ STATE OFFICE

JUN 13 1986

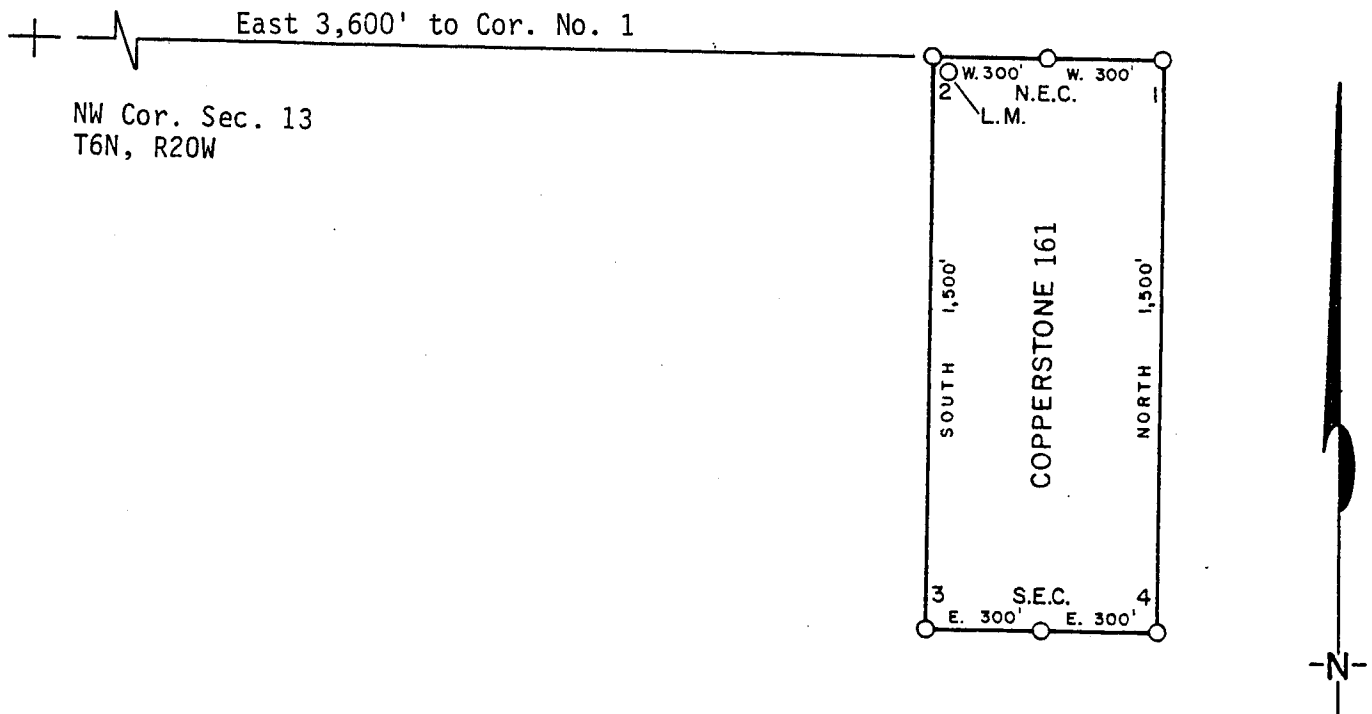
7:45 A.M.
PHOENIX, ARIZONA

Locator(s) Cyprus Mines Corporation
P. O. Box 3299
Englewood, Colorado 80155
By Harold E. Ehl, Agent

PLAT OF LODE CLAIM

86- 2422

(To be Attached to Recorded Copy of Amended and Additional
Certificate of Location Pursuant to A. R. S. & 27-203)



1. Name of Claim Copperstone 161
2. Type of Claim Lode
3. The Claim is located in Sections 13, Township 6N, Range 20W, G. & S. R. M.
4. Scale: 1" = 500'
5. The Claim is situated in La Paz, County, Arizona.
6. Type of corner and location monuments used: 4" diameter P.V.C.


Instructions for Completion:

- (i) If land is surveyed, a corner of the claim must be tied by a course and distance to a monument of the Public Land Survey; if the land is unsurveyed, a corner must be tied by course and distance to an established survey monument of a United States Government Agency or a United States Mineral Monument; if no such monuments are available, one corner of the claim must be tied by course and distance to some prominent natural object or other permanent monument as shown on Plat.

RECEIVED
B.L.M. AZ STATE OFFICE

JUN 13 1986

- 7:45 A.M. (ii) North arrow must be shown on Plat.
- PHOENIX, ARIZONA Bearing and distances between corners must be shown on Plat.



RECORDED IN OFFICIAL RECORDS OF LA PAZ COUNTY, ARIZONA	
MAY 12 11 38 AM '86	
Lois K. Hesse, COUNTY RECORDER	
FEE 5	PGS 3-3

INDEXED
MICROFILMED

DKT 1254 PAGE 137

KNOW ALL MEN BY THESE PRESENTS, that BRAD WEINSTON AS AGENT FORAMOCO MINERALS COMPANY

has located the COPPERSTONE 161 Lode Mining Claim, and by this certificate, and by right of discovery and location, claim 1500 feet, linear and horizontal measurement along the vein thereof, with all its dips, angles and variations as allowed by law, together with 300 feet on each side of the middle of said vein at the surface, and all veins, lodes, ledges, deposits and surface ground within the lines of said claim, situated in the PLOMOSA Mining District, County of YUMA and State of Arizona, located in the N.E. 1/4, SEC. 13,

R. 20 W. T. 6 N., G & SRM., and described by the metes and bounds as follows, to-wit:

Beginning at Corner No. 1;

Thence 600 feet West to corner No. 2;

Whence the N.W. corner of Section 13, T. 6 N., R. 20 W., G & SRM bears West, 3,000.00 feet;

Thence 1500 feet South to corner No. 3;

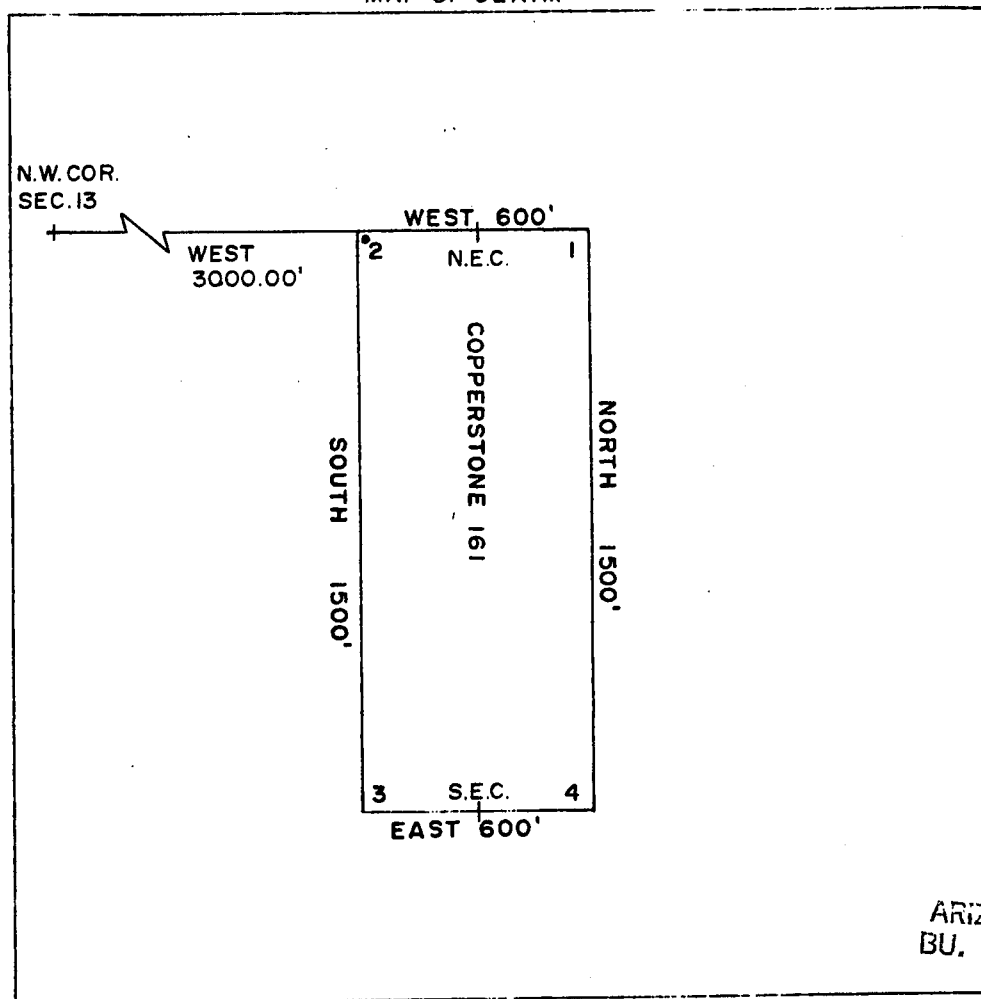
Thence 600 feet East to corner No. 4;

Thence 1500 feet North to corner No. 1, the place of beginning

ALL MONUMENTS ARE 4" DIAMETER P.V.C.

THE LOCATION NOTICE IS POSTED AT CORNER NO. 2, THE N.W. CORNER OF THIS CLAIM.

MAP OF CLAIM



ARIZONA STATE OFFICE
BU. LAND MANAGEMENT

DEC 9 1981

Said lode was discovered on SEPT. 14, 1981

and located on SEPT. 14, 1981

Dated: SEPT. 29, 1981

7:45 A.M.
PHOENIX, ARIZONA
Brad Weinston
RW CONSULTANTS INC., AGENT,
AMOCO MINERALS COMPANY
333 W. HAMPDEN AVENUE
ENGLEWOOD, COLORADO 80110

MC 144944

DKT 1254 PAGE 198

INDEXED

MICROFILMED

25429

State of Arizona
County of Yuma

I hereby certify that the within instrument
was filed and recorded at the request of

Unsed Men. Co.
1981 NOV 10 PM 2 48

Docket 1254

Page 197-198

Witness my hand and official seal the day
and year aforesaid.

GLENYS E. SCHMITT

Betty Alvord County Recorder
Deputy Recorder

200

PHOENIX, ARIZONA
7:45 A.M.

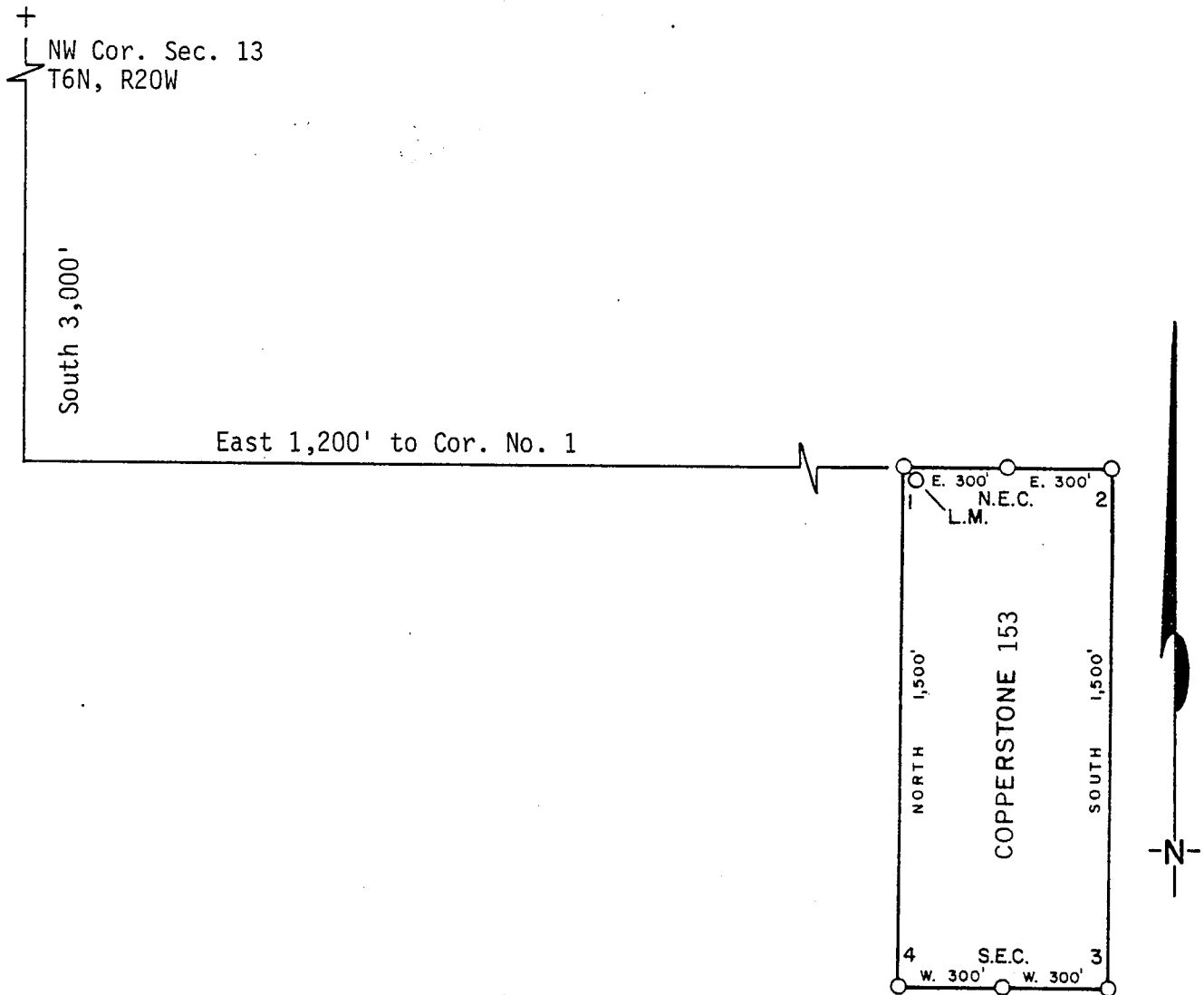
DEC 9 1981

ARIZONA STATE OFFICE
BU. LAND MANAGEMENT



PLAT OF LODE CLAIM

(To be Attached to Recorded Copy of Amended and Additional
Certificate of Location Pursuant to A. R. S. & 27-203)



1. Name of Claim Copperstone 153
2. Type of Claim Lode
3. The Claim is located in Sections 13, Township 6N, Range 20W, G. & S. R. M.
4. Scale: 1" = 500'
5. The Claim is situated in La Paz, County, Arizona.
6. Type of corner and location monuments used: 4" diameter P.V.C.

Instructions for Completion:

- (i) If land is surveyed, a corner of the claim must be tied by a course and distance to a monument of the Public Land Survey; if the land is unsurveyed, a corner must be tied by course and distance to an established survey monument of a United States Government Agency or a United States Mineral Monument; if no such monuments are available, one corner of the claim must be tied by course and distance to some prominent natural object or other permanent monument as shown on Plat.


- (ii) North arrow must be shown on Plat.
- (iii) Bearing and distances between corners must be shown on Plat.

RECEIVED
B.L.M. AZ STATE OFFICE

JUN 13 1986

7:45 AM
PHOENIX, ARIZ.

86-2414



RECORDED IN OFFICIAL RECORDS
OF LA PAZ COUNTY, ARIZONA
MAY 12 11 38 AM '86
Louis K. Hesse, COUNTY RECORDER
FEE 5- PGS 3-3

INDEXED

MICROFILMED

LOCATION CERTIFICATE

DKT 1254 PAGE 181

KNOW ALL MEN BY THESE PRESENTS, that BRAD WELLINGTON AS AGENT FOR
AMOCO MINERALS COMPANY

has located the COPPERSTONE 153 Lode Mining Claim, and by this certificate, and by right of discovery and location, claim 1500 feet, linear and horizontal measurement along the vein thereof, with all its dips, angles and variations as allowed by law, together with 300 feet on each side of the middle of said vein at the surface, and all veins, lodes, ledges, deposits and surface ground within the lines of said claim, situated in the PLOMOSA Mining District, County of YUMA and State of Arizona, located in the S.W. 1/4, SEC. 13,

R. 20 W., T. 6 N., G & SRM., and described by the metes and bounds as follows, to-wit:

Beginning at Corner No. 1; WHENCE THE N.W. CORNER OF SECTION 13, T. 6 N, R. 20 W., G & SRM BEARS N 21° 48' 05" W 3,231.10'

Thence 600 feet EAST to corner No. 2;

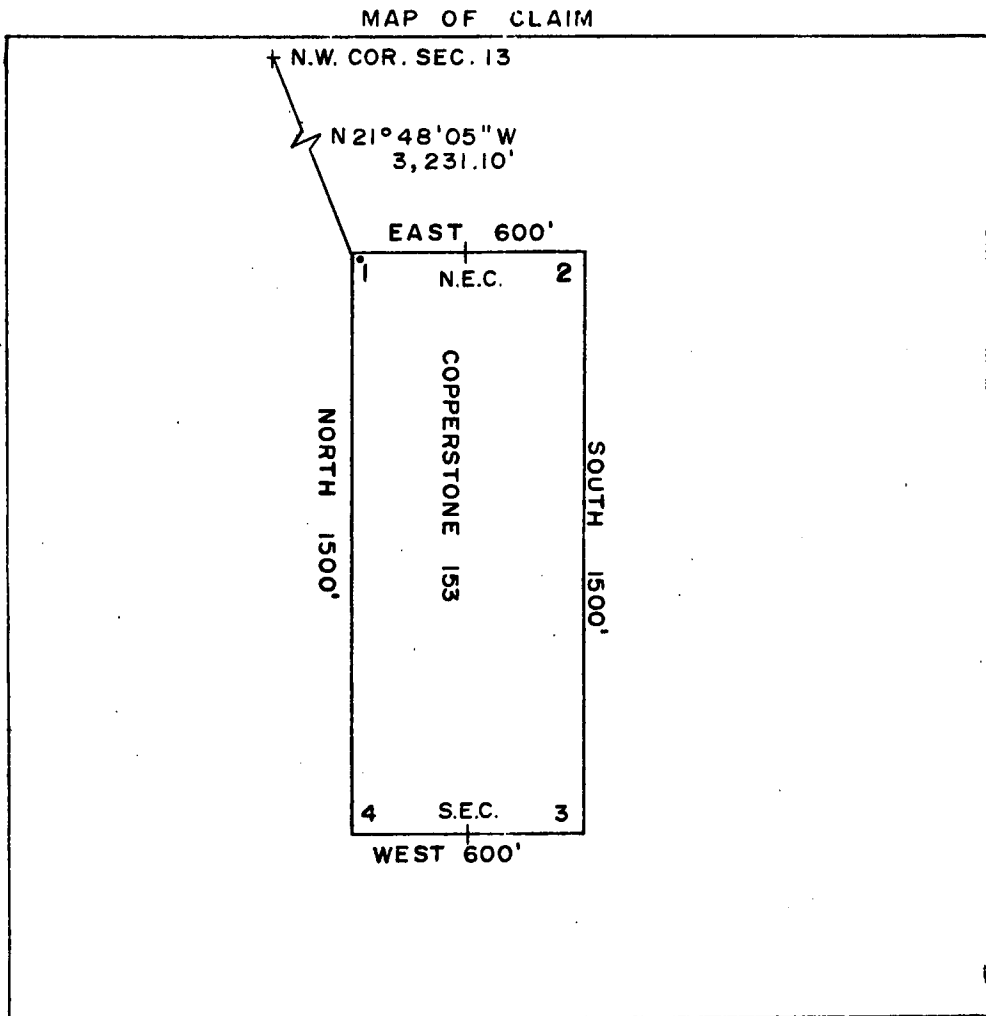
Thence 1500 feet SOUTH to corner No. 3;

Thence 600 feet WEST to corner No. 4;

Thence 1500 feet NORTH to corner No. 1, the place of beginning

ALL MONUMENTS ARE 4" DIAMETER P.V.C.

THE LOCATION NOTICE IS POSTED AT CORNER NO. 1, THE N.W. CORNER OF THIS CLAIM.



Said lode was discovered on SEPT. 15, 1981

and located on SEPT. 15, 1981

Dated: SEPT. 29, 1981

7:45 A.M.
PHOENIX, ARIZONA

Brad Wellington

RW CONSULTANTS INC., AGENT,
AMOCO MINERALS COMPANY
333 W. HAMPDEN AVENUE
ENGLEWOOD, COLORADO 80110

INDEXED
MICROFILMED

State of Arizona ss 25421
County of Yuma

I hereby certify that the within instrument
was filed and recorded at the request of

Ames Min. Co.
1981 NOV 10 PM 2 48


Docket 1254
Page 181-182

Witness my hand and official seal the day
and year aforesaid.

GLENYS E. SCHMITT

Patty Schmitt County Recorder
Deputy Recorder

300



ARIZONA STATE OFFICE
BU. LAND MANAGEMENT

DEC 9 1981

7:45 A.M.
PHOENIX, ARIZONA

ARIZONA

AMENDED AND ADDITIONAL CERTIFICATE OF LOCATION OF LODE MINING CLAIM

THIS IS TO CERTIFY THAT Cyprus Mines Corporation, a corporation, owner of the Copperstone 154 Lode Mining Claim originally located on SEPTEMBER 15, 1981 and recorded in Book 1254, Page(s) 183 of La Paz County, Arizona, hereby amends, locates, and claims in compliance with all federal, state and local laws and customs applicable thereto the following described valuable lode or vein mineral deposit:

The name of this claim is the Copperstone 154 Lode Mining Claim.

This claim is 1500 feet in length and 600 feet in width. The general course of this claim is NORTH-SOUTH and it is situated in the Plomosa Mining District, La Paz County, Arizona. The monument at which this location notice is posted lies within the boundaries of the claim within approximately 25 feet of Corner No. 1. This claim runs from the location monument on which this notice is posted 1495 feet in a SOUTHERLY direction to the SOUTH end line and 5 feet in a NORTHERLY direction to the NORTH end line and is also marked by six monuments, one at each corner and one at the center of each end line of the claim, making the claim in the form of a parallelogram. The location monument at which this notice is posted is situated within Section 13, T. 6 North, R. 20 West, G.&S.R.M., and this claim encompasses portions of the quarter section, subdivision(s), Section(s), Township and Range as follows:

SW 1/4, SECTION 13, T6N, R 20W, G+S.R.M.

The locality of this claim with reference to some natural object or permanent monument and additional information (if any) concerning its locality are as follows:

beginning at the Northwest corner of Section 13, T. 6 North R. 20 West, G.&S.R.M., thence SOUTH 3000 feet, and EAST 2400 feet to Corner No. 1; thence WEST 300 feet to the NORTH End Center; thence WEST 300 feet to Corner No. 2; thence SOUTH 1500 feet to Corner No. 3; thence EAST 300 feet to the SOUTH End Center; thence EAST 300 feet to Corner No. 4; thence NORTH 1500 feet to Corner No. 1.

This Certificate is prepared, posted, and recorded as an amendment of the original location for the purposes of appropriating under the Mining Law of 1872, as amended, and the laws of the State of Arizona all ground within the boundaries herein defined, and for the purpose of correcting any error, irregularity, omission, incompleteness or defect, if any, which may have existed or may exist in the original location or record thereof, and is made without waiver, abandonment or release of any rights acquired or held under or by virtue of said original location and to secure all the benefits of the mining law. In the event said original location is found to be void, or ineffective for any reason, then this location shall be an original location and this certificate an original certificate.

DATED AND POSTED on the ground the 3rd day of April, 1986.

RECEIVED

B.L.M. AZ STATE OFFICE

JUN 13 1986

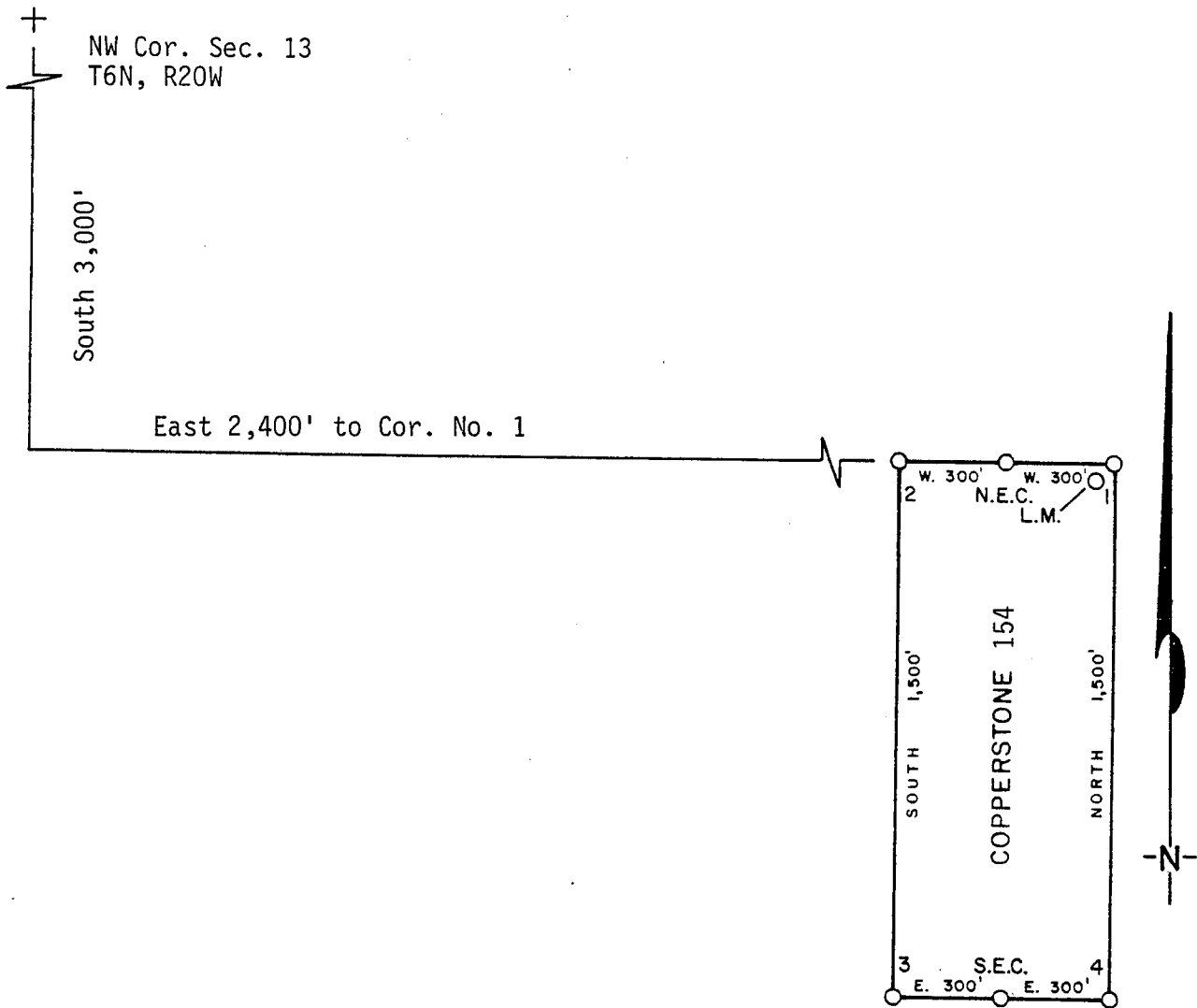
7:45 A.M.

PHOENIX, ARIZONA

Locator(s) Cyprus Mines CorporationP. O. Box 3299Englewood, Colorado 80155By [Signature], Agent

PLAT OF LODE CLAIM

(To be Attached to Recorded Copy of Amended and Additional
Certificate of Location Pursuant to A. R. S. & 27-203)




- 1. Name of Claim Copperstone 154
- 2. Type of Claim Lode
- 3. The Claim is located in Sections 13, Township 6N, Range 20W, G. & S. R. M.
- 4. Scale: 1" = 500'
- 5. The Claim is situated in La Paz, County, Arizona.
- 6. Type of corner and location monuments used: 4" diameter P.V.C.

Instructions for Completion:

- (i) If land is surveyed, a corner of the claim must be tied by a course and distance to a monument of the Public Land Survey; if the land is unsurveyed, a corner must be tied by course and distance to an established survey monument of a United States Government Agency or a United States Mineral Monument; if no such monuments are available, one corner of the claim must be tied by course and distance to some prominent natural object or other permanent monument as shown on Plat.
- (ii) North arrow must be shown on Plat.
- (iii) Bearing and distances between corners must be shown on Plat.

RECEIVED
B.L.M. AZ STATE OFFICE
JUN 13 1986
7:45 A.M.
PHOENIX, ARIZONA



RECORDED IN OFFICIAL RECORDS
OF LA PAZ COUNTY, ARIZONA

MAY 12 11 38 AM '86

Lois K. Hesse, COUNTY RECORDER

FEE

5-

PGS

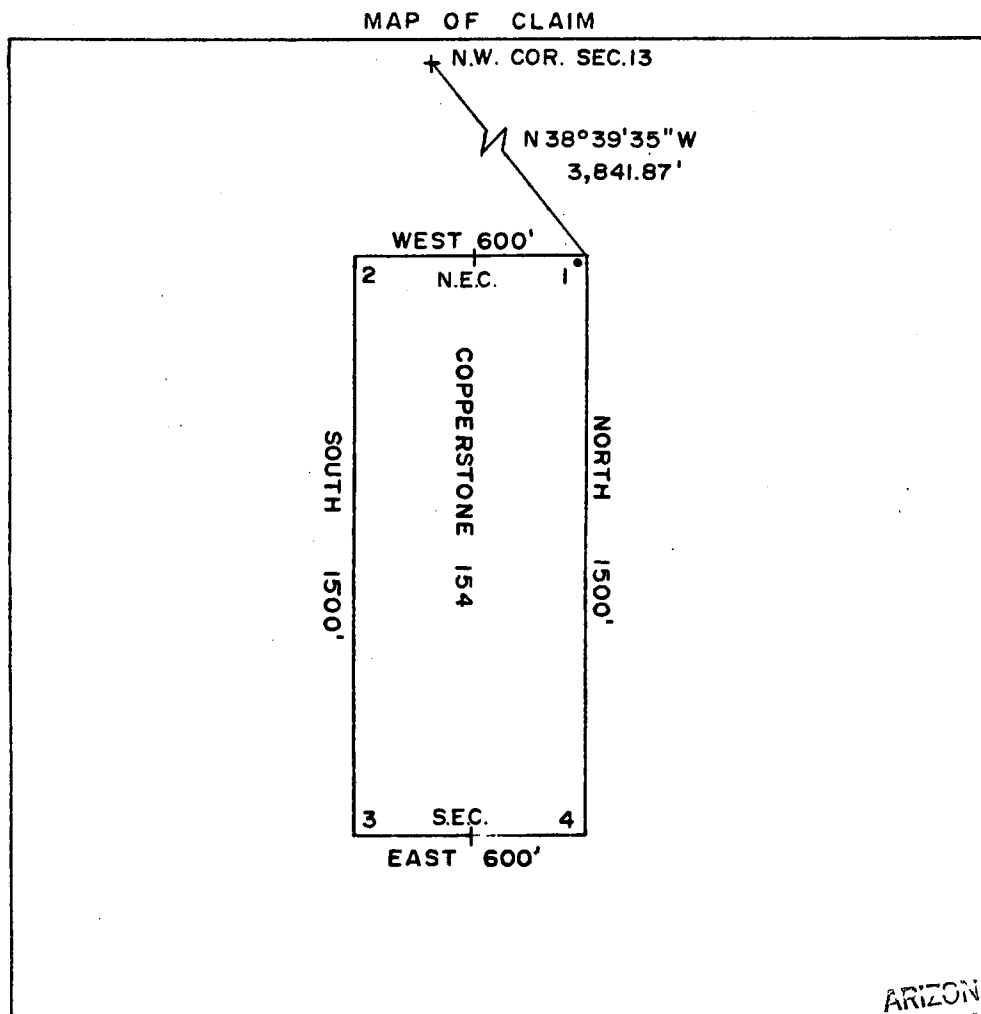
3-3

INDEXED
MICROFILMED

DKT 1254 PAGE 183

KNOW ALL MEN BY THESE PRESENTS, that BRAD W. LLLINGTON AS AGENT FOR
AMOCO MINERALS COMPANYhas located the COPPERSTONE 154 Lode Mining Claim, and by this certificate, and by right of discovery and location, claim 1500 feet, linear and horizontal measurement along the vein thereof, with all its dips, angles and variations as allowed by law, together with 300 feet on each side of the middle of said vein at the surface, and all veins, lodes, ledges, deposits and surface ground within the lines of said claim, situated in the PLOMOSA Mining District, County of YUMA and State of Arizona, located in the S.W. 1/4, SEC. 13.R. 20 W., T. 6 N., _____ G & SRM., and described by the metes and bounds as follows, to-wit:Beginning at Corner No. 1; WHENCE THE N.W. CORNER OF SECTION 13, T. 6 N, R. 20 W., G & SRM BEARS N 38°39'35" W 3,841.87'Thence 600 feet WEST to corner No. 2;Thence 1500 feet SOUTH to corner No. 3;Thence 600 feet EAST to corner No. 4;Thence 1500 feet NORTH to corner No. 1, the place of beginning

ALL MONUMENTS ARE 4" DIAMETER P.V.C.

THE LOCATION NOTICE IS POSTED AT CORNER NO. 1, THE N.E. CORNER OF THIS CLAIM.ARIZONA STATE OFFICE
BU. LAND MANAGEMENTSaid lode was discovered on SEPT. 15, 1981and located on SEPT. 15, 1981Dated: SEPT. 29, 1981

DEC 9 1981
 1:45 A.M.
 RW CONSULTANTS INC. TORRONT,
 AMOCO MINERALS COMPANY
 333 W. HAMPDEN AVENUE
 ENGLEWOOD, COLORADO 80110

A MC 144937

DKT 1254 PAGE 184

INDEXED 21 1981
MICROFILMED

State of Arizona
County of Yuma ss

25422

I hereby certify that the within instrument
was filed and recorded at the request of

Ames Ther Co.
1981 NOV 10 PM 2 48

Docket *1254*

Page *183-184*


Witness my hand and official seal the day
and year aforesaid.

GLENYS E. SCHMITT

Patty Schmitt County Recorder

Deputy Recorder

2.00



ARIZONA STATE OFFICE
BU. LAND MANAGEMENT

DEC 9 1981

7:45 A.M.
PHOENIX, ARIZONA

AMENDED AND ADDITIONAL CERTIFICATE OF LOCATION OF LODE MINING CLAIM

THIS IS TO CERTIFY THAT Cyprus Mines Corporation, a corporation, owner of the Copperstone 155 Lode Mining Claim originally located on SEPTEMBER 15, 1981 and recorded in Book 125-4, Page(s) 185 of La Paz County, Arizona, hereby amends, locates, and claims in compliance with all federal, state and local laws and customs applicable thereto the following described valuable lode or vein mineral deposit:

The name of this claim is the Copperstone 155 Lode Mining Claim.

This claim is 1500 feet in length and 600 feet in width. The general course of this claim is NORTH-SOUTH and it is situated in the Plomosa Mining District, La Paz County, Arizona. The monument at which this location notice is posted lies within the boundaries of the claim within approximately 25 feet of Corner No. 1. This claim runs from the location monument on which this notice is posted 1495 feet in a SOUTHERLY direction to the SOUTH end line and 5 feet in a NORTHERLY direction to the NORTH end line and is also marked by six monuments, one at each corner and one at the center of each end line of the claim, making the claim in the form of a parallelogram. The location monument at which this notice is posted is situated within Section 13, T. 6 North, R. 20 West, G.&S.R.M., and this claim encompasses portions of the quarter section, subdivision(s), Section(s), Township and Range as follows:

SW 1/4 AND SE 1/4, SECTION 13, T 6N, R 20W, G. + S. R. M.

The locality of this claim with reference to some natural object or permanent monument and additional information (if any) concerning its locality are as follows:

beginning at the Northwest corner of Section 13, T. 6 North R. 20 West, G.&S.R.M., thence SOUTH 3000 feet, and EAST 2400 feet to Corner No. 1; thence EAST 300 feet to the NORTH End Center; thence EAST 300 feet to Corner No. 2; thence SOUTH 1500 feet to Corner No. 3; thence WEST 300 feet to the SOUTH End Center; thence WEST 300 feet to Corner No. 4; thence NORTH 1500 feet to Corner No. 1.

This Certificate is prepared, posted, and recorded as an amendment of the original location for the purposes of appropriating under the Mining Law of 1872, as amended, and the laws of the State of Arizona all ground within the boundaries herein defined, and for the purpose of correcting any error, irregularity, omission, incompleteness or defect, if any, which may have existed or may exist in the original location or record thereof, and is made without waiver, abandonment or release of any rights acquired or held under or by virtue of said original location and to secure all the benefits of the mining law. In the event said original location is found to be void, or ineffective for any reason, then this location shall be an original location and this certificate an original certificate.

DATED AND POSTED on the ground the 3rd day of April, 1986.

RECEIVED
B.L.M. AZ STATE OFFICE

JUN 13 1986

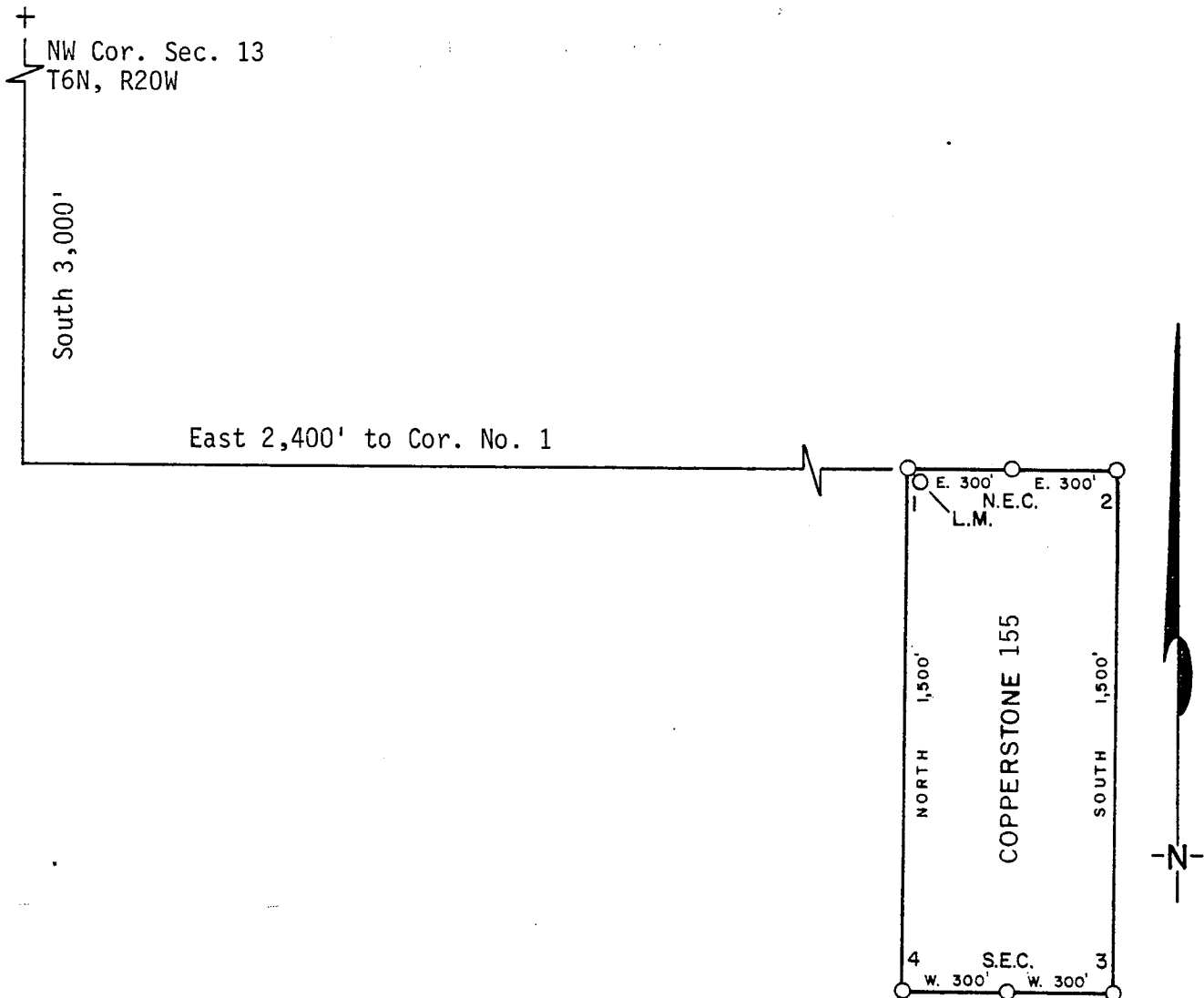
7:45 A.M.
PHOENIX, ARIZONA

Locator(s) Cyprus Mines Corporation
P. O. Box 3299
Englewood, Colorado 80155

By Wm. J. [Signature], Agent

PLAT OF LODE CLAIM

(To be Attached to Recorded Copy of Amended and Additional
Certificate of Location Pursuant to A. R. S. & 27-203)



1. Name of Claim Copperstone 155
2. Type of Claim Lode
3. The Claim is located in Sections 13, Township 6N, Range 20W, G. & S. R. M.
4. Scale: 1" = 500'
5. The Claim is situated in La Paz, County, Arizona.
6. Type of corner and location monuments used: 4" diameter P.V.C.

Instructions for Completion:

(i) If land is surveyed, a corner of the claim must be tied by a course and distance to a monument of the Public Land Survey; if the land is unsurveyed, a corner must be tied by course and distance to an established survey monument of a United States Government Agency or a United States Mineral Monument; if no such monuments are available, one corner of the claim must be tied by course and distance to some prominent natural object or other permanent monument as shown on Plat.


(ii) North arrow must be shown on Plat.

(iii) Bearing and distances between corners must be shown on Plat.

RECEIVED
B.L.M. AZ STATE OFFICE

JUN 13 1986

7:43 A.M.
PHOENIX, ARIZONA



RECORDED IN OFFICIAL RECORDS OF LA PAZ COUNTY, ARIZONA	
MAY 12 11 38 AM '86	
Lisa K. Hene, COUNTY RECORDER	
FEE 5-	PGS 3-3

INDEXED
MICROFILMED

LOCATION CERTIFICATE

DKT 1254 PAGE 185

KNOW ALL MEN BY THESE PRESENTS, that BRAD W. LLLINGTON AS AGENT FOR
AMOCO MINERALS CO. ANY

has located the COPPERSTONE 155 Lode Mining Claim, and by this certificate, and by right of discovery and location, claim 1500 feet, linear and horizontal measurement along the vein thereof, with all its dips, angles and variations as allowed by law, together with 300 feet on each side of the middle of said vein at the surface, and all veins, lodes, ledges, deposits and surface ground within the lines of said claim, situated in the PLOMOSA Mining District, County of YUMA and State of Arizona, located in the S.W. & S.E. 1/4, SEC. 13,

R. 20 W., T. 6 N., G & SRM., and described by the metes and bounds as follows, to-wit:

Beginning at Corner No. 1; WHENCE THE N.W. CORNER OF SECTION 13, T. 6 N, R. 20 W., G & SRM BEARS N 38° 39' 35" W 3,841.87'

Thence 600 feet EAST to corner No. 2;

Thence 1500 feet SOUTH to corner No. 3;

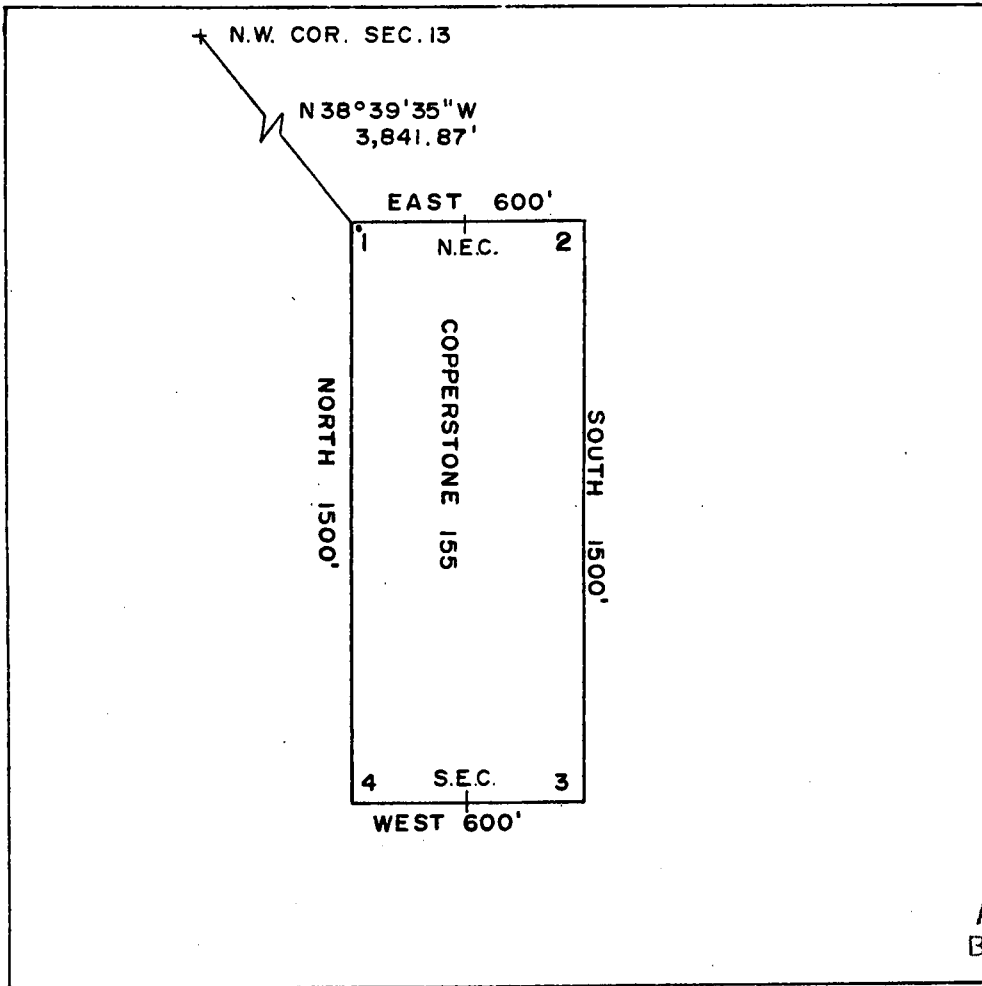
Thence 600 feet WEST to corner No. 4;

Thence 1500 feet NORTH to corner No. 1, the place of beginning

ALL MONUMENTS ARE 4" DIAMETER P.V.C.

THE LOCATION NOTICE IS POSTED AT CORNER NO. 1, THE N.W. CORNER OF THIS CLAIM.

MAP OF CLAIM



1" = 500'

ARIZONA STATE OFFICE
BU. LAND MANAGEMENT

DEC 9 1981

Said lode was discovered on SEPT. 15, 1981

and located on SEPT. 15, 1981

Dated: SEPT. 29, 1981

Brad W. Lllington 7:45 A.M.
PHOENIX, ARIZONA
RW CONSULTANTS INC. AGENT,
AMOCO MINERALS COMPANY
333 W. HAMPDEN AVENUE
ENGLEWOOD, COLORADO 80110

MICROFILMED

25423

INDEXED

State of Arizona
County of Yuma ss

I hereby certify that the within instrument
was filed and recorded at the request of

Amesbury Trust Co.
1981 NOV 10 PM 2 48


Docket 7254
Page 185-186

Witness my hand and official seal the day
and year aforesaid.

GLENYS E. SCHMITT

Patty Oliver County Recorder
Deputy Recorder

310



ARIZONA STATE OFFICE
BU. LAND MANAGEMENT

DEC 9 1981

7:45 A.M.
PHOENIX, ARIZONA

ARIZONA

AMENDED AND ADDITIONAL CERTIFICATE OF LOCATION OF LODE MINING CLAIM

THIS IS TO CERTIFY THAT Cyprus Mines Corporation, a corporation, owner of the Copperstone 156 Lode Mining Claim originally located on SEPTEMBER 15, 1981 and recorded in Book 1254, Page(s) 187 of La Paz County, Arizona, hereby amends, locates, and claims in compliance with all federal, state and local laws and customs applicable thereto the following described valuable lode or vein mineral deposit:

The name of this claim is the Copperstone 156 Lode Mining Claim.

This claim is 1500 feet in length and 600 feet in width. The general course of this claim is NORTH-SOUTH and it is situated in the Plomosa Mining District, La Paz County, Arizona. The monument at which this location notice is posted lies within the boundaries of the claim within approximately 25 feet of Corner No. 4. This claim runs from the location monument on which this notice is posted 1495 feet in a NORTHERLY direction to the NORTH end line and 5 feet in a SOUTHERLY direction to the SOUTH end line and is also marked by six monuments, one at each corner and one at the center of each end line of the claim, making the claim in the form of a parallelogram. The location monument at which this notice is posted is situated within Section 13, T. 6 North, R. 20 West, G.&S.R.M., and this claim encompasses portions of the quarter section, subdivision(s), Section(s), Township and Range as follows:

SE 1/4, SECTION 13, T6N, R 20 W, G + S.R.M.

The locality of this claim with reference to some natural object or permanent monument and additional information (if any) concerning its locality are as follows:

beginning at the Northwest corner of Section 13, T. 6 North R. 20 West, G.&S.R.M., thence SOUTH 3000 feet, and EAST 3600 feet to Corner No. 1; thence WEST 300 feet to the NORTH End Center; thence WEST 300 feet to Corner No. 2; thence SOUTH 1500 feet to Corner No. 3; thence EAST 300 feet to the SOUTH End Center; thence EAST 300 feet to Corner No. 4; thence NORTH 1500 feet to Corner No. 1.

This Certificate is prepared, posted, and recorded as an amendment of the original location for the purposes of appropriating under the Mining Law of 1872, as amended, and the laws of the State of Arizona all ground within the boundaries herein defined, and for the purpose of correcting any error, irregularity, omission, incompleteness or defect, if any, which may have existed or may exist in the original location or record thereof, and is made without waiver, abandonment or release of any rights acquired or held under or by virtue of said original location and to secure all the benefits of the mining law. In the event said original location is found to be void, or ineffective for any reason, then this location shall be an original location and this certificate an original certificate.

DATED AND POSTED on the ground the 4th day of April, 1986.

RECEIVED
B.L.M. AZ STATE OFFICE

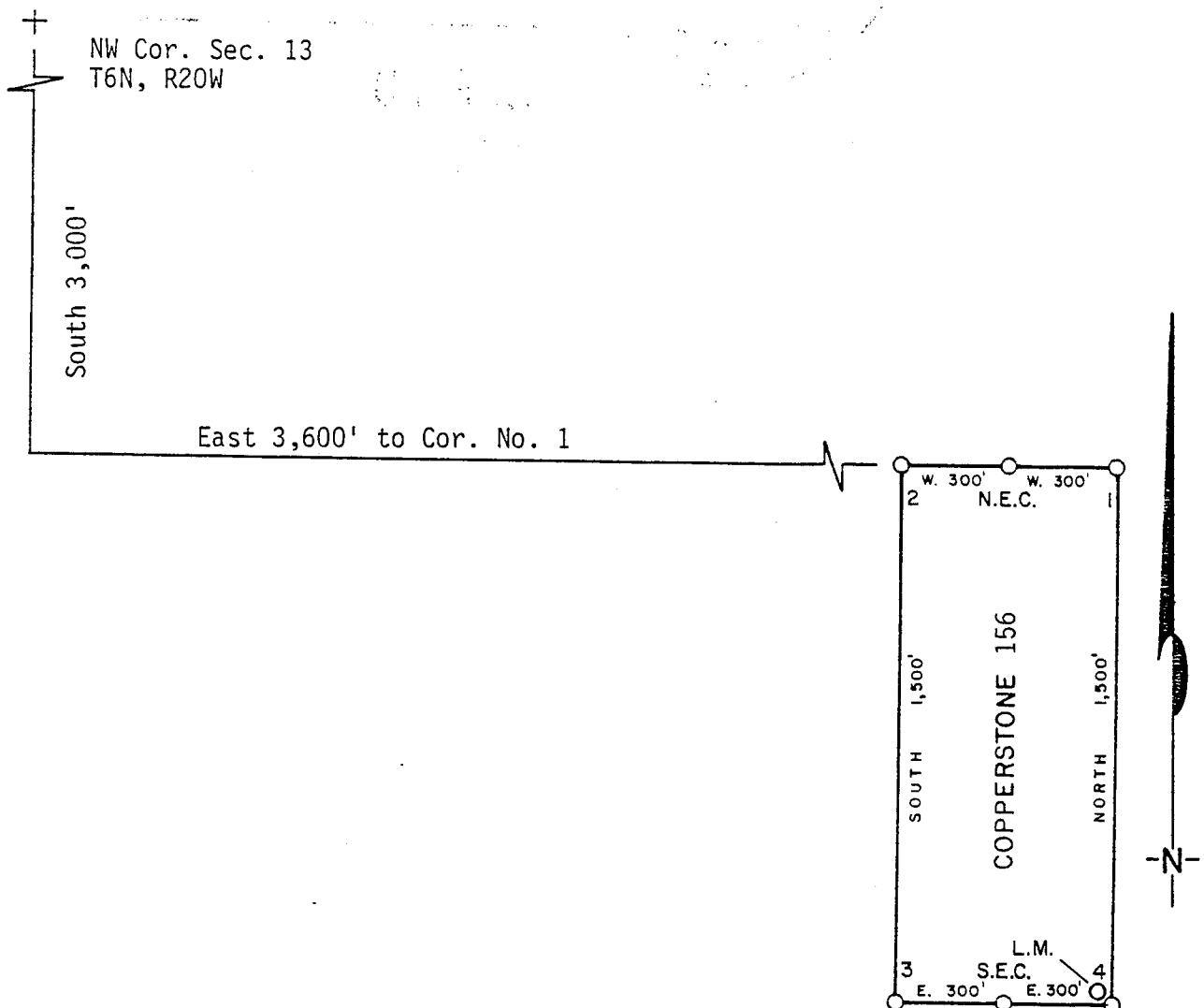
JUN 13 1986

7:45 A.M.
PHOENIX, ARIZONA

Locator(s) Cyprus Mines Corporation
P. O. Box 3299
Englewood, Colorado 80155
By Harold B. [Signature], Agent

PLAT OF LODE CLAIM

(To be Attached to Recorded Copy of Amended and Additional
Certificate of Location Pursuant to A. R. S. & 27-203)



1. Name of Claim Copperstone 156
2. Type of Claim Lode
3. The Claim is located in Sections 13, Township 6N, Range 20W, G. & S. R. M.
4. Scale: 1" = 500'
5. The Claim is situated in La Paz, County, Arizona.
6. Type of corner and location monuments used: 4" diameter P.V.C.

Instructions for Completion:

- RECEIVED**
B.L.M. AZ STATE OFFICE
JUN 13 1986
7:40 A.M.
PHOENIX, ARIZONA
- (i) If land is surveyed, a corner of the claim must be tied by a course and distance to a monument of the Public Land Survey; if the land is not surveyed, a corner must be tied by course and distance to an established survey monument of a United States Government Agency or a United States Mineral Monument; if no such monuments are available, one corner of the claim must be tied by course and distance to some prominent natural object or other permanent monument as shown on Plat.
 - (ii) North arrow must be shown on Plat.
 - (iii) Bearing and distances between corners must be shown on Plat.

86- 2417



RECORDED IN OFFICIAL RECORDS
OF LA PAZ COUNTY, ARIZONA

MAY 12 11 38 AM '86

Lois K. Hesse, COUNTY RECORDER

FEE **5-** PGS **3-3**

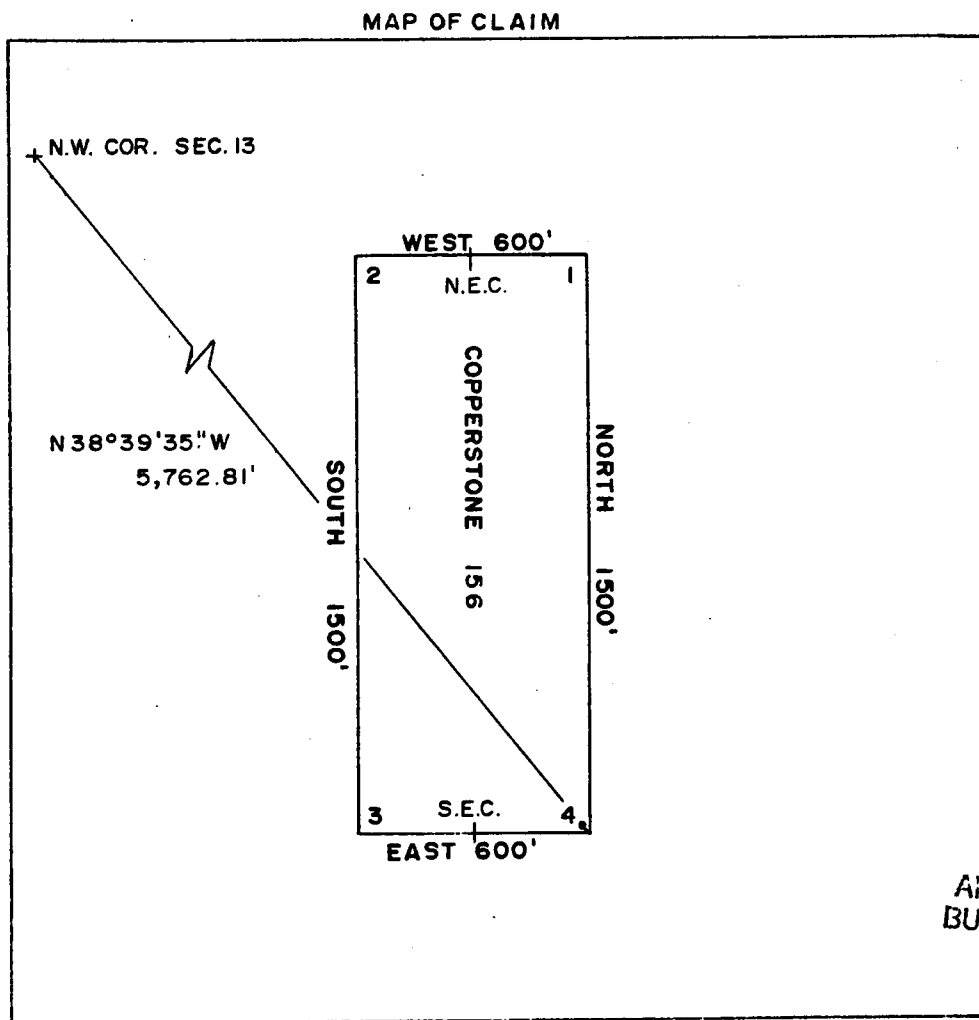
INDEXED
MICROFILMED

KNOW ALL MEN BY THESE PRESENTS, that BRAD WELLINGTON AS AGENT FOR
AMOCO MINERALS COMPANY
 has located the COPPERSTONE 156 Lode Mining Claim, and by this certificate, and by
 right of discovery and location, claim 1500 feet, linear and horizontal measurement along
 the vein thereof, with all its dips, angles and variations as allowed by law, together
 with 300 feet on each side of the middle of said vein at the surface, and all veins, lodes,
 ledges, deposits and surface ground within the lines of said claim, situated in the
PLOMOSA Mining District, County of YUMA and State of Arizona, located
 in the S.E. 1/4, SEC. 13,
R. 20 W., T. 6 N., G & SRM., and described by the metes and bounds
 as follows, to-wit:

Beginning at Corner No. 1;
 Thence 600 feet West to corner No. 2;
 Thence 1500 feet South to corner No. 3;
 Thence 600 feet East to corner No. 4;
 WHENCE THE N.W. CORNER OF SECTION 13, T. 6 N., R. 20 W.,
 G & SRM BEARS N 38° 39' 35" W, 5,762.81 feet;
 Thence 1500 feet North to corner No. 1, the place of beginning

ALL MONUMENTS ARE 4" DIAMETER P.V.C.

THE LOCATION NOTICE IS POSTED AT CORNER NO. 4, THE S.E. CORNER OF THIS CLAIM.



ARIZONA STATE OFFICE
 BU. LAND MANAGEMENT

DEC 9 1981

Said lode was discovered on SEPT. 15, 1981
 and located on SEPT. 15, 1981
 Dated: SEPT. 29, 1981

7:45 A.M.
 PHOENIX, ARIZONA
Bradwell
 RW CONSULTANTS INC., AGENT,
 AMOCO MINERALS COMPANY
 333 W. HAMPDEN AVENUE
 ENGLEWOOD, COLORADO 80110

A MC 144939

DKT 1254 PAGE 188

INDEXED 170

MICROFILMED

25424

State of Arizona
County of Yuma ss

I hereby certify that the within instrument
was filed and recorded at the request of

Ames M. Co.
1981 NOV 10 PM 2 48

Docket 1254

Page 187-188


Witness my hand and official seal the day
and year aforesaid.

GLENYS E. SCHMITT

Patty Olivas County Recorder

Deputy Recorder

3.10



ARIZONA STATE OFFICE
BU. LAND MANAGEMENT

DEC 9 1981

7:45 A.M.
PHOENIX, ARIZONA

ARIZONA

AMENDED AND ADDITIONAL CERTIFICATE OF LOCATION OF LODE MINING CLAIM

THIS IS TO CERTIFY THAT Cyprus Mines Corporation, a corporation, owner of the Copperstone 157 Lode Mining Claim originally located on SEPTEMBER 15, 1986 and recorded in Book 1254, Page(s) 189 of La Paz County, Arizona, hereby amends, locates, and claims in compliance with all federal, state and local laws and customs applicable thereto the following described valuable lode or vein mineral deposit:

The name of this claim is the Copperstone 157 Lode Mining Claim.

This claim is 1500 feet in length and 600 feet in width. The general course of this claim is NORTH-SOUTH and it is situated in the Plomosa Mining District, La Paz County, Arizona. The monument at which this location notice is posted lies within the boundaries of the claim within approximately 25 feet of Corner No. 4. This claim runs from the location monument on which this notice is posted 1495 feet in a NORTHERLY direction to the NORTH end line and 5 feet in a SOUTHERLY direction to the SOUTH end line and is also marked by six monuments, one at each corner and one at the center of each end line of the claim, making the claim in the form of a parallelogram. The location monument at which this notice is posted is situated within Section 13, T. 6 North, R. 20 West, G.&S.R.M., and this claim encompasses portions of the quarter section, subdivision(s), Section(s), Township and Range as follows:

SE 1/4, SECTION 13, T6N, R20W, G + S.R.M.

The locality of this claim with reference to some natural object or permanent monument and additional information (if any) concerning its locality are as follows:

beginning at the Northwest corner of Section 13, T. 6 North R. 20 West, G.&S.R.M., thence SOUTH 3000 feet, and EAST 3600 feet to Corner No. 1; thence EAST 300 feet to the NORTH End Center; thence EAST 300 feet to Corner No. 2; thence SOUTH 1500 feet to Corner No. 3; thence WEST 300 feet to the SOUTH End Center; thence WEST 300 feet to Corner No. 4; thence NORTH 1500 feet to Corner No. 1.

This Certificate is prepared, posted, and recorded as an amendment of the original location for the purposes of appropriating under the Mining Law of 1872, as amended, and the laws of the State of Arizona all ground within the boundaries herein defined, and for the purpose of correcting any error, irregularity, omission, incompleteness or defect, if any, which may have existed or may exist in the original location or record thereof, and is made without waiver, abandonment or release of any rights acquired or held under or by virtue of said original location and to secure all the benefits of the mining law. In the event said original location is found to be void, or ineffective for any reason, then this location shall be an original location and this certificate an original certificate.

DATED AND POSTED on the ground the 4th day of April, 1986.

RECEIVED
B.L.M. AZ STATE OFFICE

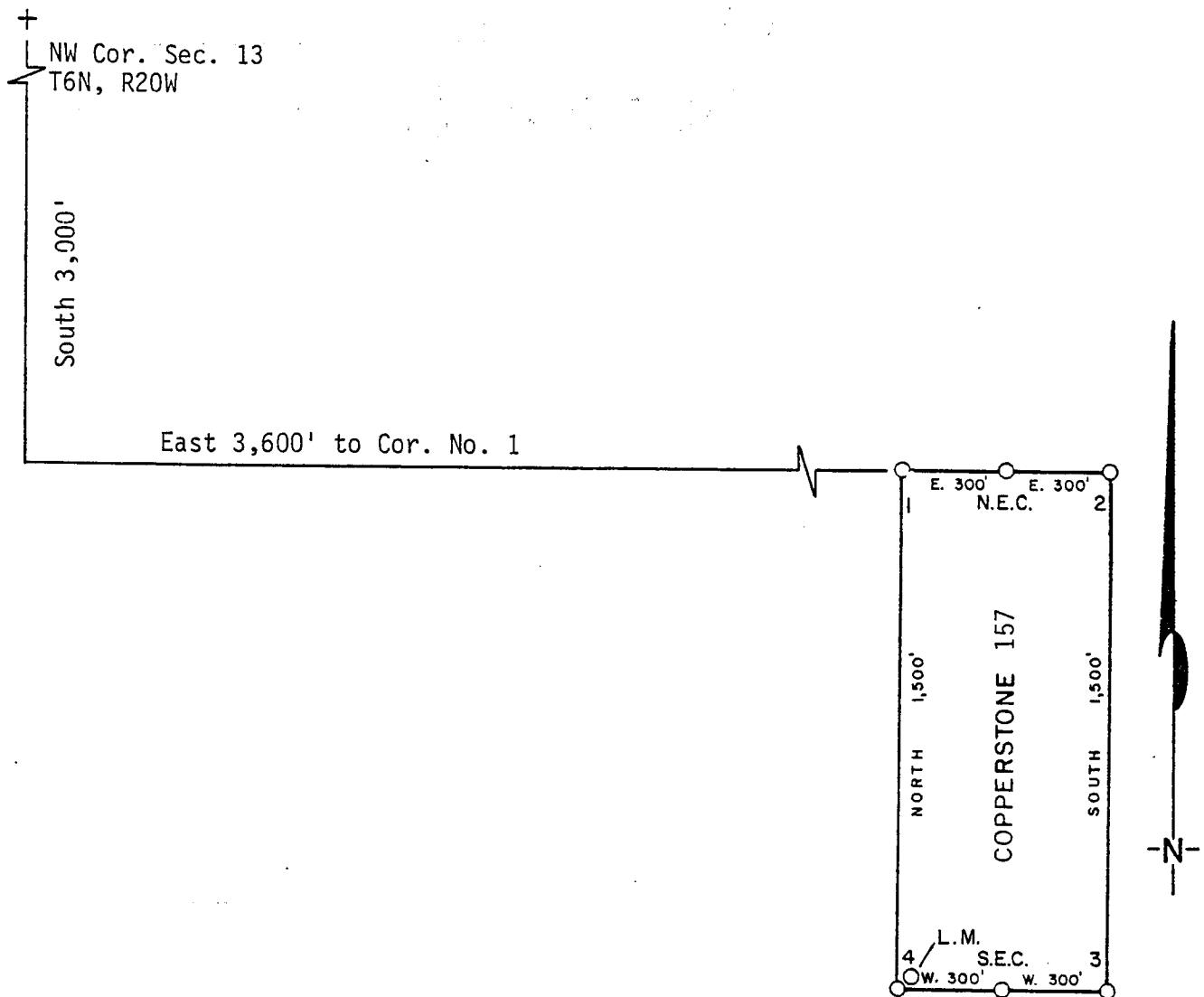
JUN 13 1986

1:45 A.M.
PHOENIX, ARIZONA

Locator(s) Cyprus Mines Corporation
P. O. Box 3299
Englewood, Colorado 80155
By [Signature], Agent

PLAT OF LODE CLAIM

(To be Attached to Recorded Copy of Amended and Additional
Certificate of Location Pursuant to A. R. S. & 27-203)



1. Name of Claim Copperstone 157
2. Type of Claim Lode
3. The Claim is located in Sections 13, Township 6N, Range 20W, G. & S. R. M.
4. Scale: 1" = 500'
5. The Claim is situated in La Paz, County, Arizona.
6. Type of corner and location monuments used: 4" diameter P.V.C.

Instructions for Completion:

- (i) If land is surveyed, a corner of the claim must be tied by a course and distance to a monument of the Public Land Survey; if the land is unsurveyed, a corner must be tied by course and distance to an established survey monument of a United States Government Agency or a United States Mineral Monument; if no such monuments are available, one corner of the claim must be tied by course and distance to some prominent natural object or other permanent monument as shown on Plat.

RECEIVED

B.L.M. AZ STATE OFFICE


- (iii) Bearing and distances between corners must be shown on Plat.

JUN 13 1986

7:43 p.m.

PHOENIX, A.

U6- 2418



RECORDED IN OFFICIAL RECORDS
OF LA PAZ COUNTY, ARIZONA

MAY 12 11:38 AM '06

Bois K. Hesse, COUNTY RECORDER

FEE 5- PGS 3-3

INDEXED
MICROFILMED

KNOW ALL MEN BY THESE PRESENTS, that BRAD WELLINGTON AS AGENT FOR
AMOCO MINERALS COMPANY

has located the COPPERSTONE 157 Lode Mining Claim, and by this certificate, and by right of discovery and location, claim 1500 feet, linear and horizontal measurement along the vein thereof, with all its dips, angles and variations as allowed by law, together with 300 feet on each side of the middle of said vein at the surface, and all veins, lodes, ledges, deposits and surface ground within the lines of said claim, situated in the PLOMOSA Mining District, County of YUMA and State of Arizona, located in the S.E. 1/4, SEC. 13, R. 20 W., T. 6 N., G & SRM., and described by the metes and bounds as follows, to-wit:

Beginning at Corner No. 1;

Thence 600 feet East to corner No. 2;

Thence 1500 feet South to corner No. 3;

Thence 600 feet West to corner No. 4;

WHENCE THE N.W. CORNER OF SECTION 13, T. 6 N., R. 20 W.,

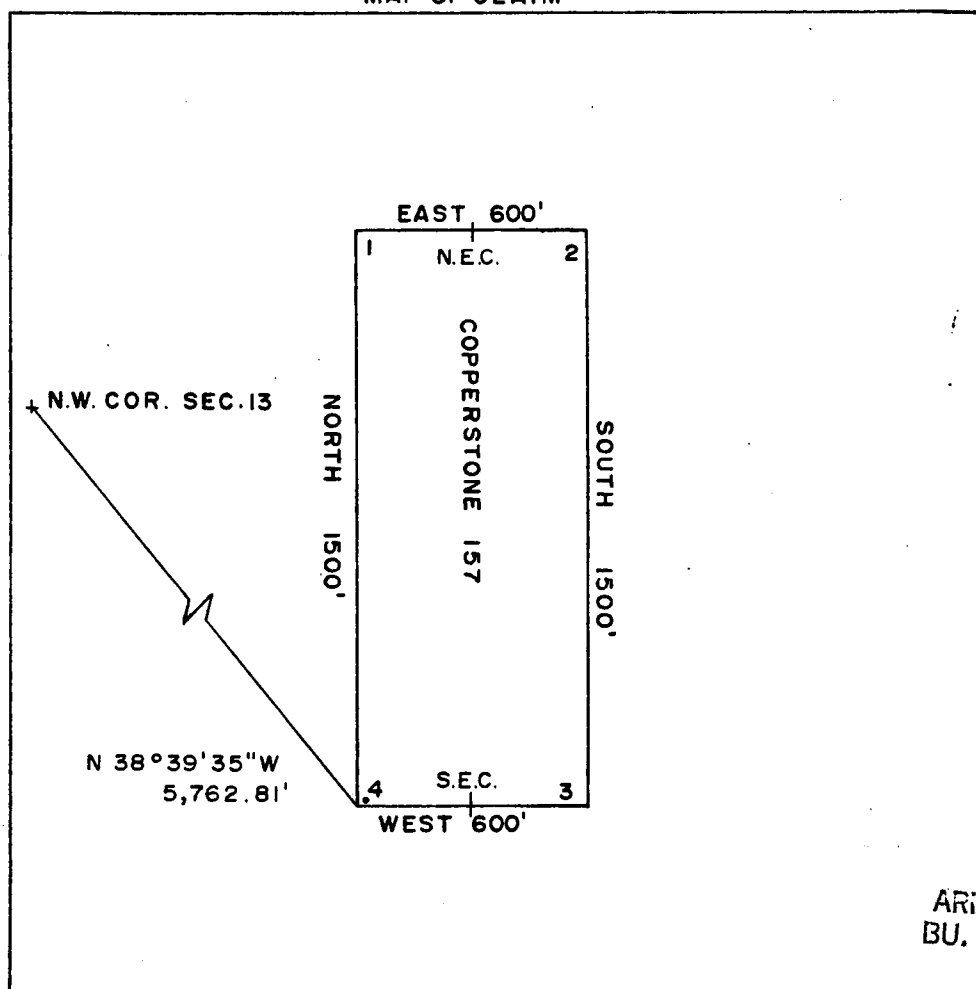
G & SRM BEARS N 38° 39' 35" W, 5,762.81 feet;

Thence 1500 feet North to corner No. 1, the place of beginning

ALL MONUMENTS ARE 4" DIAMETER P.V.C.

THE LOCATION NOTICE IS POSTED AT CORNER NO. 4, THE S.W. CORNER OF THIS CLAIM.

MAP OF CLAIM



1" = 500'

ARIZONA STATE OFFICE
 BU. LAND MANAGEMENT

DEC 9 1981

Said lode was discovered on SEPT. 15, 1981

and located on SEPT. 15, 1981

Dated: SEPT. 29, 1981

7:45 A.M.
 PHOENIX, ARIZONA
Brad Kelly
 RW CONSULTANTS INC., AGENT,
 AMOCO MINERALS COMPANY
 333 W. HAMPDEN AVENUE
 ENGLEWOOD, COLORADO 80110

HC 144940

DKT 1254 PAGE 190

INDEXED

MICROFILMED

25425

State of Arizona
County of Yuma ss

I hereby certify that the within instrument
was filed and recorded at the request of

Amoco Min. Co.

1981 NOV 10 PM 2 48

Docket 1257 Page 189-190

Witness my hand and official seal the day
and year aforesaid.

GLENYS E. SCHMITT

Glenys E. Schmitt County Recorder
Deputy Recorder

3.00



ARIZONA STATE OFFICE
BU. LAND MANAGEMENT

DEC 9 1981

7:45 A.M.
PHOENIX, ARIZONA

ARIZONA

AMENDED AND ADDITIONAL CERTIFICATE OF LOCATION OF LODE MINING CLAIM

THIS IS TO CERTIFY THAT Cyprus Mines Corporation, a corporation, owner of the Copperstone 158 Lode Mining Claim originally located on SEPTEMBER 15, 1981 and recorded in Book 1254, Page(s) 191 of La Paz County, Arizona, hereby amends, locates, and claims in compliance with all federal, state and local laws and customs applicable thereto the following described valuable lode or vein mineral deposit:

The name of this claim is the Copperstone 15-8 Lode Mining Claim.

This claim is 1500 feet in length and 600 feet in width. The general course of this claim is NORTH-SOUTH and it is situated in the Plomosa Mining District, La Paz County, Arizona. The monument at which this location notice is posted lies within the boundaries of the claim within approximately 25 feet of Corner No. 1. This claim runs from the location monument on which this notice is posted 1495 feet in a SOUTHERLY direction to the SOUTH end line and 5 feet in a NORTHERLY direction to the NORTH end line and is also marked by six monuments, one at each corner and one at the center of each end line of the claim, making the claim in the form of a parallelogram. The location monument at which this notice is posted is situated within Section 13, T. 6 North, R. 20 West, G.&S.R.M., and this claim encompasses portions of the quarter section, subdivision(s), Section(s), Township and Range as follows:

SE 1/4, SECTION 13, T6N, R20W, G. & S. R. M.

The locality of this claim with reference to some natural object or permanent monument and additional information (if any) concerning its locality are as follows:

beginning at the Northwest corner of Section 13,
T. 6 North R. 20 West, G.&S.R.M., thence SOUTH 3000 feet,
and EAST 4800 feet to Corner No. 1;
thence WEST 300 feet to the NORTH End Center;
thence WEST 300 feet to Corner No. 2;
thence SOUTH 1500 feet to Corner No. 3;
thence EAST 300 feet to the SOUTH End Center;
thence EAST 300 feet to Corner No. 4;
thence NORTH 1500 feet to Corner No. 1.

This Certificate is prepared, posted, and recorded as an amendment of the original location for the purposes of appropriating under the Mining Law of 1872, as amended, and the laws of the State of Arizona all ground within the boundaries herein defined, and for the purpose of correcting any error, irregularity, omission, incompleteness or defect, if any, which may have existed or may exist in the original location or record thereof, and is made without waiver, abandonment or release of any rights acquired or held under or by virtue of said original location and to secure all the benefits of the mining law. In the event said original location is found to be void, or ineffective for any reason, then this location shall be an original location and this certificate an original certificate.

DATED AND POSTED on the ground the 3rd day of April, 1986.

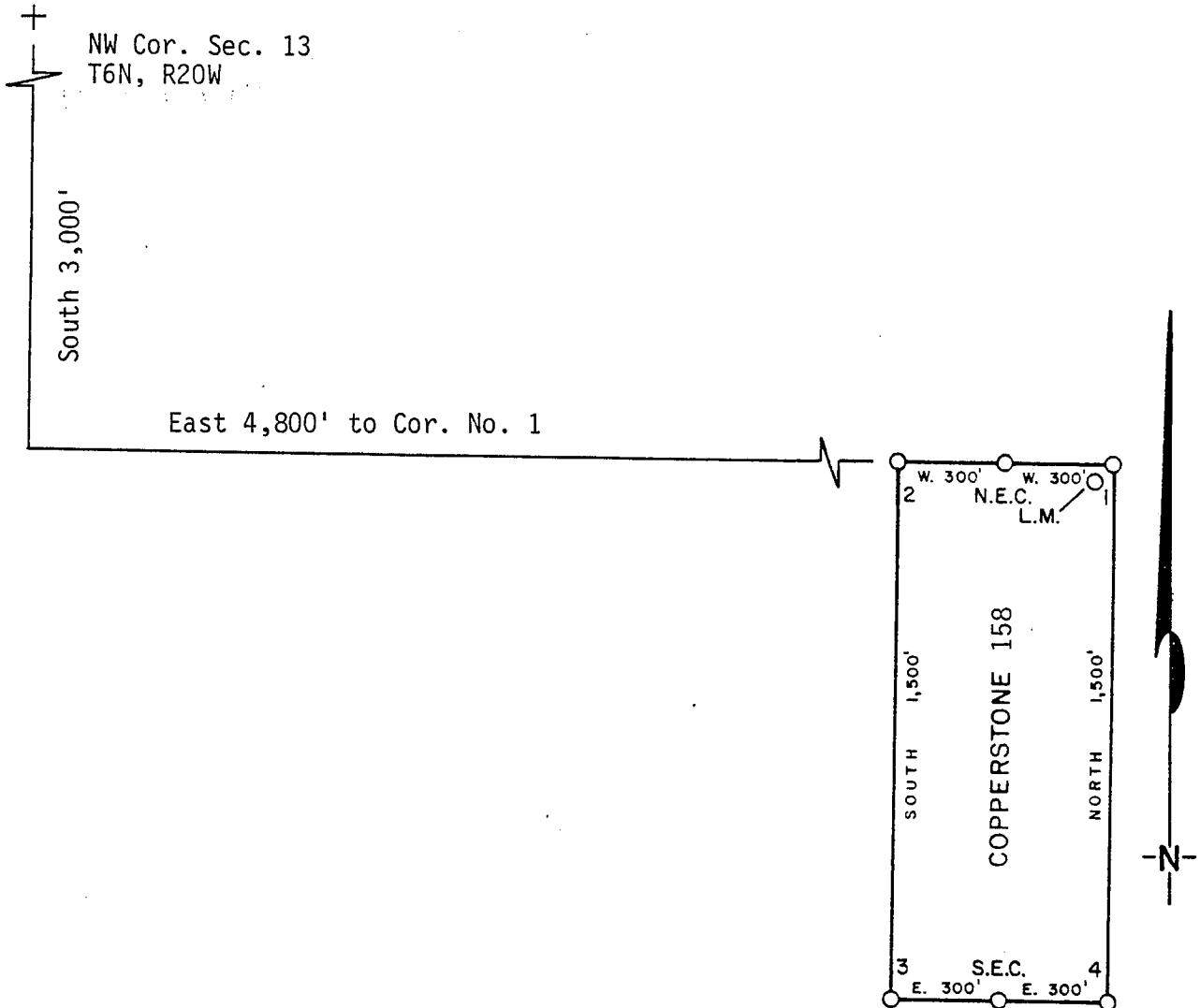
RECEIVED
B.L.M. AZ STATE OFFICE

JUN 13 1986

Locator(s) Cyprus Mines Corporation
P. O. Box 3299
Englewood, Colorado 80155
By *[Signature]*, Agent

PLAT OF LODE CLAIM

(To be Attached to Recorded Copy of Amended and Additional
Certificate of Location Pursuant to A. R. S. & 27-203)



1. Name of Claim Copperstone 158
2. Type of Claim Lode
3. The Claim is located in Sections 13, Township 6N, Range 20W, G. & S. R. M.
4. Scale: 1" = 500'
5. The Claim is situated in La Paz, County, Arizona.
6. Type of corner and location monuments used: 4" diameter P.V.C.

Instructions for Completion:

(i) If land is surveyed, a corner of the claim must be tied by a course and distance to a monument of the Public Land Survey; if the land is unsurveyed, a corner must be tied by course and distance to an established survey monument of a United States Government Agency or a United States Mineral Monument; if no such monuments are available, one corner of the claim must be tied by course and distance to some prominent natural object or other permanent monument as shown on Plat.


- (ii) North arrow must be shown on Plat.
- (iii) Bearing and distances between corners must be shown on Plat.

RECEIVED
B.L.M. AZ STATE OFFICE

JUN 13 1986

PHOENIX, AZ

86- 2419



RECORDED IN OFFICIAL RECORDS
OF LA PAZ COUNTY, ARIZONA

MAY 12 11 38 AM '86

Lois K. Hesse, COUNTY RECORDER

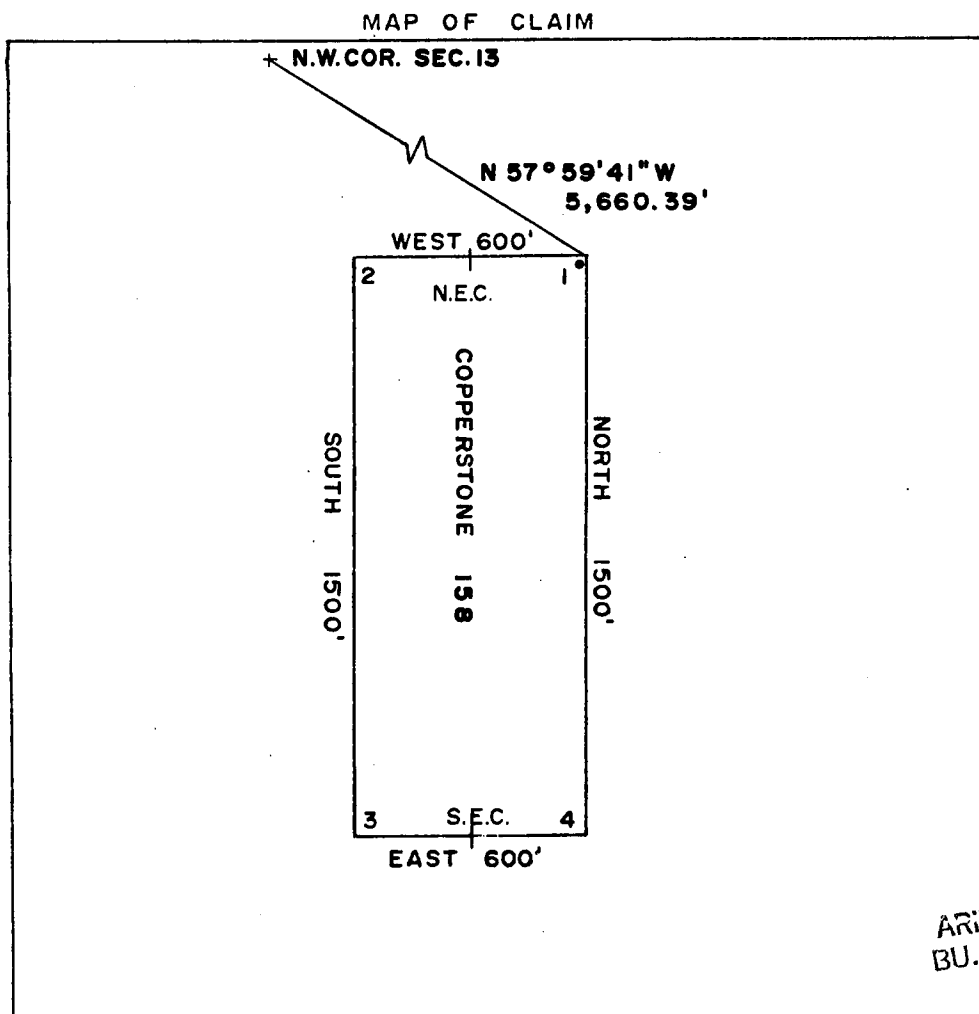
FEE 5- PGS 3-3

INDEXED
MICROFILMED

DKT 1254 PAGE 191

KNOW ALL MEN BY THESE PRESENTS, that BRAD W. LLLINGTON AS AGENT FOR
AMOCO MINERALS COMPANYhas located the COPPERSTONE 158 Lode Mining Claim, and by this certificate, and by right of discovery and location, claim 1500 feet, linear and horizontal measurement along the vein thereof, with all its dips, angles and variations as allowed by law, together with 300 feet on each side of the middle of said vein at the surface, and all veins, lodes, ledges, deposits and surface ground within the lines of said claim, situated in the PLOMOSA Mining District, County of YUMA and State of Arizona, located in the S.E. 1/4, SEC. 13,R. 20 W., T. 6 N., G & SRM., and described by the metes and bounds as follows, to-wit:Beginning at Corner No. 1; WHENCE THE N.W. CORNER OF SECTION 13, T. 6 N, R. 20 W., G & SRM BEARS N 57° 59' 41" W 5,660.39'Thence 600 feet WEST to corner No. 2;Thence 1500 feet SOUTH to corner No. 3;Thence 600 feet EAST to corner No. 4;Thence 1500 feet NORTH to corner No. 1, the place of beginning

ALL MONUMENTS ARE 4" DIAMETER P.V.C.

THE LOCATION NOTICE IS POSTED AT CORNER NO. 1, THE N.E. CORNER OF THIS CLAIMSaid lode was discovered on SEPT. 15, 1981and located on SEPT. 15, 1981Dated: SEPT. 29, 1981

Brad Kelly

RW CONSULTANTS INC., AGENT,
AMOCO MINERALS COMPANY
333 W. HAMPDEN AVENUE
ENGLEWOOD, COLORADO 80110

DKT 1254 PAGE 192

INDEXED

MICROFILMED

25426

State of Arizona
County of Yuma

I hereby certify that the within instrument
was filed and recorded at the request of

Amaco Mem. Co.

1981 NOV 10 PM 2 48

Docket 1258

Page 191-192

Witness my hand and official seal the day
and year aforesaid.

GLENYS E. SCHMITT

Patty Oliver County Recorder

Deputy Recorder 3.00



ARIZONA STATE OFFICE
BU. LAND. MANAGEMENT

DEC 9 1981

7:45 A.M.
PHOENIX, ARIZONA

ARIZONA

AMENDED AND ADDITIONAL CERTIFICATE OF LOCATION OF LODE MINING CLAIM

THIS IS TO CERTIFY THAT Cyprus Mines Corporation, a corporation, owner of the Copperstone 159 Lode Mining Claim originally located on SEPTEMBER 15, 1981 and recorded in Book 1254, Page(s) 193 of La Paz County, Arizona, hereby amends, locates, and claims in compliance with all federal, state and local laws and customs applicable thereto the following described valuable lode or vein mineral deposit:

The name of this claim is the Copperstone 159 Lode Mining Claim.

This claim is 1500 feet in length and 600 feet in width. The general course of this claim is NORTH-SOUTH and it is situated in the Plomosa Mining District, La Paz County, Arizona. The monument at which this location notice is posted lies within the boundaries of the claim within approximately 25 feet of Corner No. 1. This claim runs from the location monument on which this notice is posted 1495 feet in a SOUTHERLY direction to the SOUTH end line and 5 feet in a NORTHERLY direction to the NORTH end line and is also marked by six monuments, one at each corner and one at the center of each end line of the claim, making the claim in the form of a parallelogram. The location monument at which this notice is posted is situated within Section 13, T. 6 North, R. 20 West, G.&S.R.M., and this claim encompasses portions of the quarter section, subdivision(s), Section(s), Township and Range as follows:

SE 1/4, SECTION 13, T6N, R20W, G. + S.R.M.
SW 1/4, SECTION 18, T6N, R19W, G. + S.R.M.

The locality of this claim with reference to some natural object or permanent monument and additional information (if any) concerning its locality are as follows:

beginning at the Northwest corner of Section 13, T. 6 North R. 20 West, G.&S.R.M., thence SOUTH 3000 feet, and EAST 4800 feet to Corner No. 1;
 thence EAST 300 feet to the NORTH End Center;
 thence EAST 300 feet to Corner No. 2;
 thence SOUTH 1500 feet to Corner No. 3;
 thence WEST 300 feet to the SOUTH End Center;
 thence WEST 300 feet to Corner No. 4;
 thence NORTH 1500 feet to Corner No. 1.

This Certificate is prepared, posted, and recorded as an amendment of the original location for the purposes of appropriating under the Mining Law of 1872, as amended, and the laws of the State of Arizona all ground within the boundaries herein defined, and for the purpose of correcting any error, irregularity, omission, incompleteness or defect, if any, which may have existed or may exist in the original location or record thereof, and is made without waiver, abandonment or release of any rights acquired or held under or by virtue of said original location and to secure all the benefits of the mining law. In the event said original location is found to be void, or ineffective for any reason, then this location shall be an original location and this certificate an original certificate.

DATED AND POSTED on the ground the 3rd day of April, 1986.

RECEIVED
 B.L.M. AZ STATE OFFICE

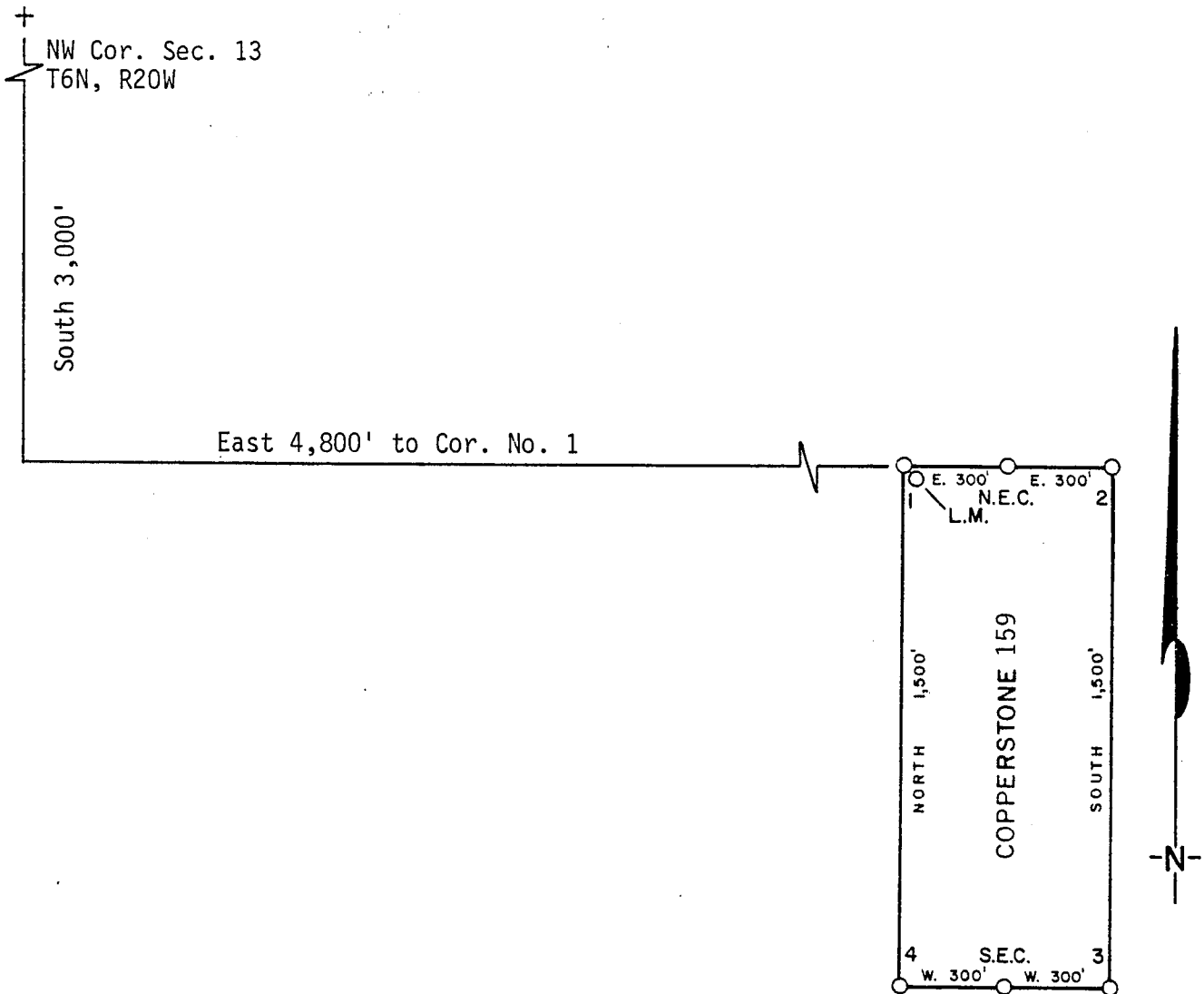
JUN 13 1986

7:45 A.M.
 PHOENIX, ARIZONA

Locator(s) Cyprus Mines Corporation
P. O. Box 3299
Englewood, Colorado 80155
 By Harold B. [Signature] Agent

PLAT OF LOBE CLAIM

(To be Attached to Recorded Copy of Amended and Additional
Certificate of Location Pursuant to A. R. S. & 27-203)

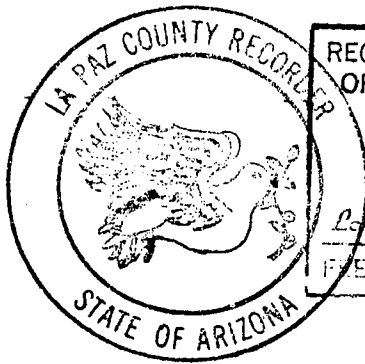


1. Name of Claim Copperstone 159
2. Type of Claim Lode
3. The Claim is located in Sections 13, 18, Township 6N, Range 20W, 19W, G. & S. R. M.
4. Scale: 1" = 500'
5. The Claim is situated in La Paz, County, Arizona.
6. Type of corner and location monuments used: 4" diameter P.V.C.

Instructions for Completion:

- RECEIVED
B.L.M. AZ STATE OFFICE
JUN 13 1986
1:40
PHOENIX, Arizona
- (i) If land is surveyed, a corner of the claim must be tied by a course and distance to a monument of the Public Land Survey; if the land is unsurveyed, a corner must be tied by course and distance to an established survey monument of a United States Government Agency or a United States Mineral Monument; if no such monuments are available, one corner of the claim must be tied by course and distance to some prominent natural object or other permanent monument as shown on Plat.
 - (ii) North arrow must be shown on Plat.
 - (iii) Bearing and distances between corners must be shown on Plat.

267 2420



RECORDED IN OFFICIAL RECORDS OF LA PAZ COUNTY, ARIZONA	
MAY 12 11 38 AM '86	
L. K. Stone, COUNTY RECORDER	
FILE	PGS 3-3

INDEXED

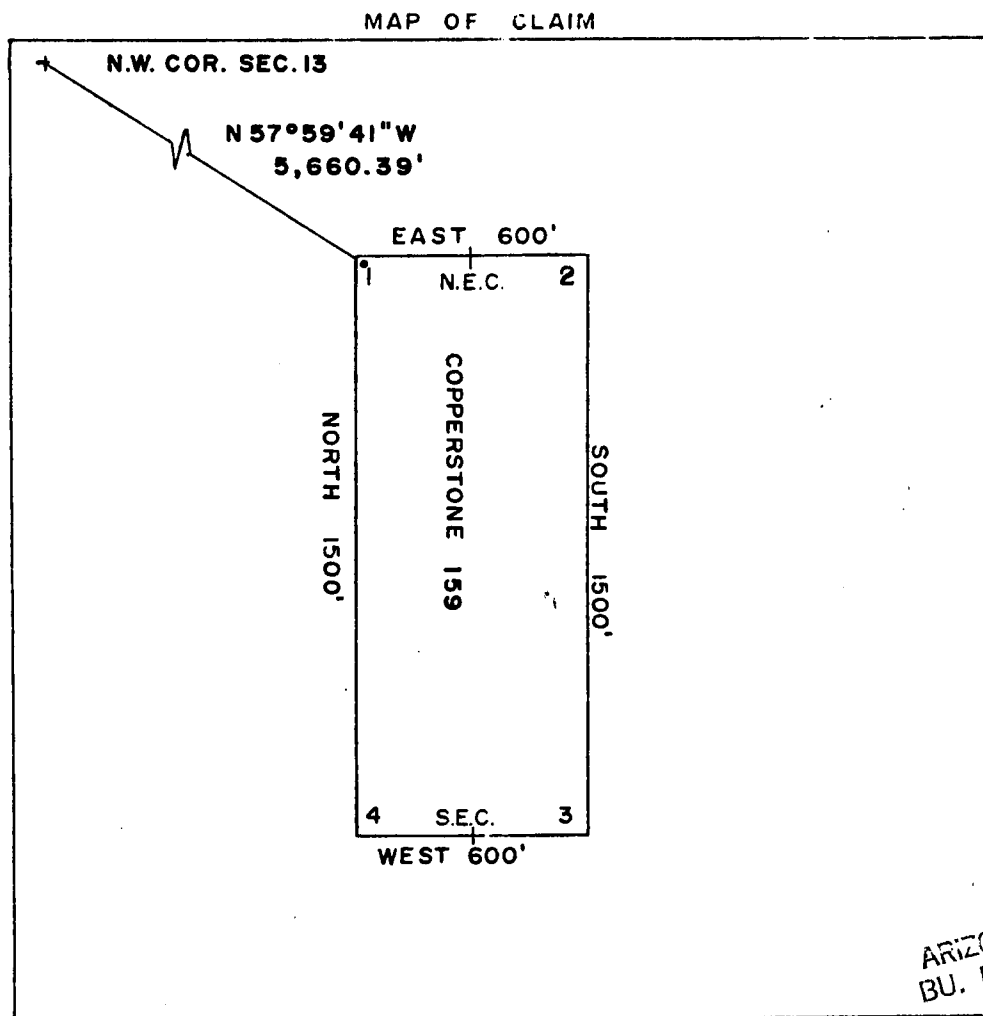
MICROFILMED

KNOW ALL MEN BY THESE PRESENTS, that BRAD WELLINGTON AS AGENT FOR
AMOCO MINERALS COMPANY
 has located the COPPERSTONE 159 Lode Mining Claim, and by this certificate, and by
 right of discovery and location, claim 1500 feet, linear and horizontal measurement along
 the vein thereof, with all its dips, angles and variations as allowed by law, together
 with 300 feet on each side of the middle of said vein at the surface, and all veins, lodes,
 ledges, deposits and surface ground within the lines of said claim, situated in the
PLUMOSA Mining District, County of YUMA and State of Arizona, located
 in the S.E. 1/4, SEC. 13, R. 20 W. & S.W. 1/4, SEC. 18,

R. 19 W., T. 6 N., G & SRM., and described by the metes and bounds
 as follows, to-wit:

Beginning at Corner No. 1; WHENCE THE N.W. CORNER OF SECTION 13, T. 6 N, R. 20 W.,
 G & SRM BEARS N 57° 59' 41" W 5,660.39'
 Thence 600 feet EAST to corner No. 2;
 Thence 1500 feet SOUTH to corner No. 3;
 Thence 600 feet WEST to corner No. 4;
 Thence 1500 feet NORTH to corner No. 1, the place of beginning

THE LOCATION NOTICE IS POSTED AT CORNER NO. 1, THE N.W. CORNER OF THIS CLAIM.



Said lode was discovered on SEPT. 15, 1981

and located on SEPT. 15, 1981

Dated: SEPT. 29, 1981

7:45 A.M.
 PHOENIX, ARIZONA

Brad Kelly
 RW CONSULTANTS INC., AGENT,
 AMOCO MINERALS COMPANY
 333 W. HAMPDEN AVENUE
 ENGLEWOOD, COLORADO 80110

1" = 500'
 ARIZONA STATE OFFICE
 BU. LAND MANAGEMENT

DEC - 9 1981

A MC 144942

INDEXED

MICROFILMED

25427

State of Arizona
County of Yuma ss

I hereby certify that the within instrument
was filed and recorded at the request of

Unico Min. Co.
1981 NOV 10 PM 2 48

Docket 1254

Page 193-194


Witness my hand and official seal the day
and year aforesaid.

GLENYS E. SCHMITT

Patty Lusk County Recorder

Deputy Recorder

3.00



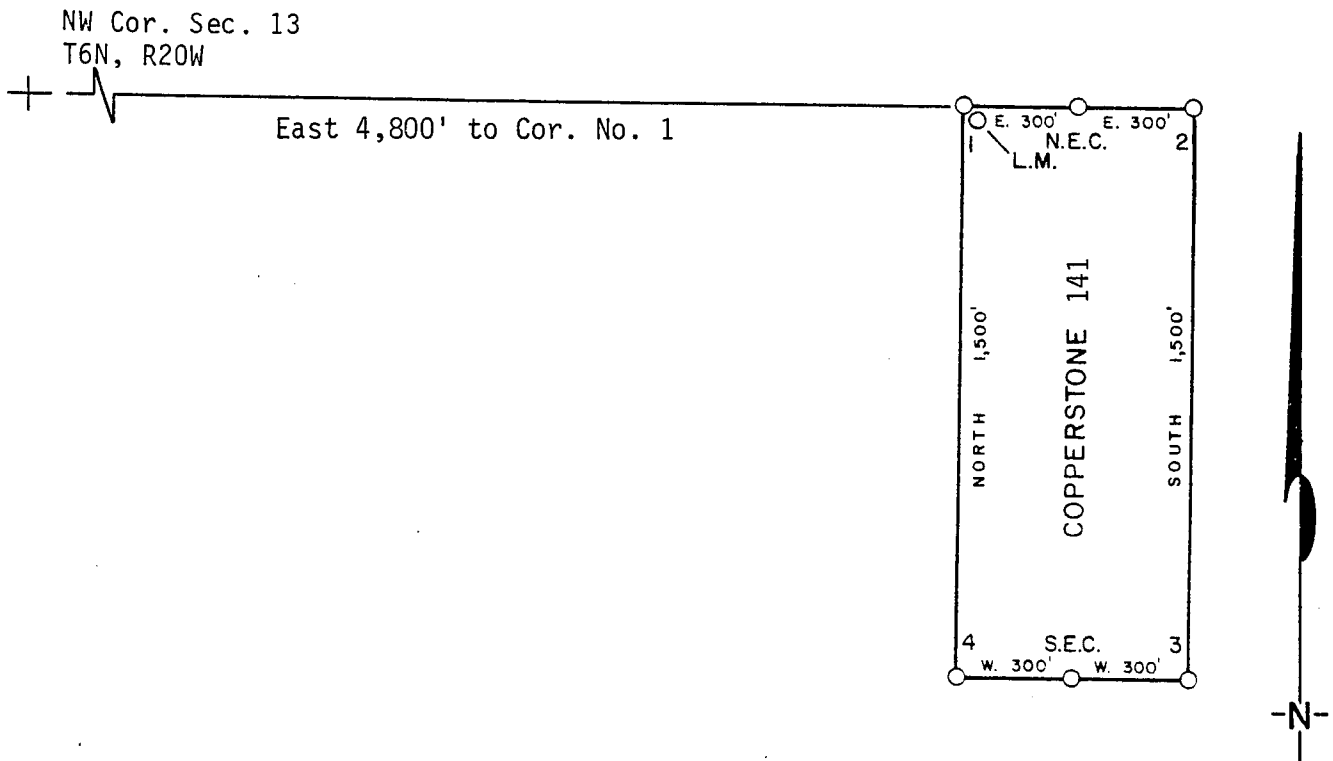
ARIZONA STATE OFFICE
BU. LAND MANAGEMENT

DEC 9 1981

7:45 A.M.
PHOENIX, ARIZONA

PLAT OF LODE CLAIM

(To be Attached to Recorded Copy of Amended and Additional
Certificate of Location Pursuant to A. R. S. & 27-203)




1. Name of Claim Copperstone 141
2. Type of Claim Lode
3. The Claim is located in Sections 18, 13, Township 6N,
Range 19W, 20W, G. & S. R. M.
4. Scale: 1" = 500'
5. The Claim is situated in La Paz, County, Arizona.
6. Type of corner and location monuments used: 4" diameter P.V.C.

Instructions for Completion:

- RECEIVED
B.L.M. AZ STATE OFFICE
JUN 13 1986
1:43 A.M.
PHOENIX, ARIZONA
- (i) If land is surveyed, a corner of the claim must be tied by a course and distance to a monument of the Public Land Survey; if the land is unsurveyed, a corner must be tied by course and distance to an established survey monument of a United States Government Agency or a United States Mineral Monument; if no such monuments are available, one corner of the claim must be tied by course and distance to some prominent natural object or other permanent monument as shown on Plat.
 - (ii) North arrow must be shown on Plat.
 - (iii) Bearing and distances between corners must be shown on Plat.

86- 2402



RECORDED IN OFFICIAL RECORDS
OF LA PAZ COUNTY, ARIZONA

MAY 12 11 38 AM '86
Lois K. Hesse, COUNTY RECORDER

FEE 3 - PGS 3-3

INDEXED
MICROFILMED

DKT 1254 PAGE 137

KNOW ALL MEN BY THESE PRESENTS, that BRAD WELLINGTON AS AGENT FOR
AMOCO MINERALS COMPANY

has located the COPPERSTONE 141 Lode Mining Claim, and by this certificate, and by right of discovery and location, claim 1500 feet, linear and horizontal measurement along the vein thereof, with all its dips, angles and variations as allowed by law, together with 300 feet on each side of the middle of said vein at the surface, and all veins, lodes, ledges, deposits and surface ground within the lines of said claim, situated in the PLOMOSA Mining District, County of YUMA and State of Arizona, located in the N.W. 1/4, SEC. 18, R. 19W. & N.E. 1/4, SEC. 13,

R. 20 W T. 6 N, G & SRM., and described by the metes and bounds as follows, to-wit:

Beginning at Corner No. 1; WHENCE THE N.W. CORNER OF SECTION 13, T. 6 N, R. 20 W., G & SRM BEARS WEST 4,800.00'

Thence 600 feet EAST to corner No. 2;

Thence 1500 feet SOUTH to corner No. 3;

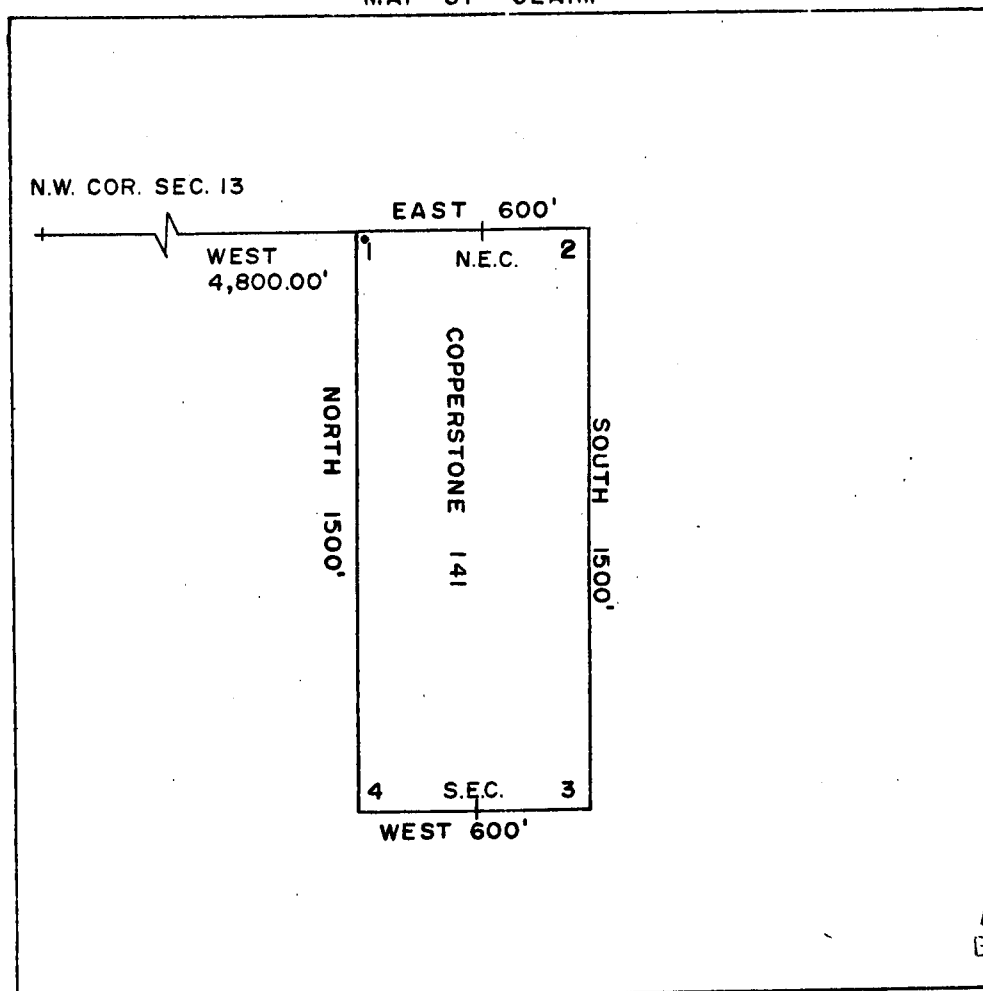
Thence 600 feet WEST to corner No. 4;

Thence 1500 feet NORTH to corner No. 1, the place of beginning

ALL MONUMENTS ARE 4" DIAMETER P.V.C.

THE LOCATION NOTICE IS POSTED AT CORNER NO. 1, THE N.W. CORNER OF THIS CLAIM.

MAP OF CLAIM



ARIZONA STATE OFFICE
 B.L. LAND MANAGEMENT.

DEC 9 1981

Said lode was discovered on SEPT. 14, 1981

and located on SEPT. 14, 1981

Dated: SEPT. 29, 1981

Brad Wellington 7:45 A.M.
 PHOENIX, ARIZONA
 RW CONSULTANTS INC., AGENT,
 AMOCO MINERALS COMPANY
 333 W. HAMPDEN AVENUE
 ENGLEWOOD, COLORADO 80110

A MC 144924

DKT 1254 PAGE 158

INDEXED

MICROFILMED

25409

State of Arizona
County of Yuma ss

I hereby certify that the within instrument
was filed and recorded at the request of

Amos M. Co.
1981 NOV 10 PM 2 48

Docket 1254
Page 157-158

Witness my hand and official seal the day
and year aforesaid.

GLENYS E. SCHMITT

County Recorder

Patty Blum
Deputy Recorder 3/10



ARIZONA STATE OFFICE
BU. LAND MANAGEMENT

DEC 9 1981

7:45 A.M.
PHOENIX, ARIZONA

ARIZONA

AMENDED AND ADDITIONAL CERTIFICATE OF LOCATION OF LODE MINING CLAIM

THIS IS TO CERTIFY THAT Cyprus Mines Corporation, a corporation, owner of the Copperstone 142 Lode Mining Claim originally located on 9/14/81 and recorded in Book 1254, Page(s) 159 of La Paz County, Arizona, hereby amends, locates, and claims in compliance with all federal, state and local laws and customs applicable thereto the following described valuable lode or vein mineral deposit:

The name of this claim is the Copperstone 142 Lode Mining Claim.

This claim is 1500 feet in length and 600 feet in width. The general course of this claim is North-South and it is situated in the Plomosa Mining District, La Paz County, Arizona. The monument at which this location notice is posted lies within the boundaries of the claim within approximately 25 feet of Corner No. 1. This claim runs from the location monument on which this notice is posted 1495 feet in a southerly direction to the South end line and 5 feet in a northerly direction to the North end line and is also marked by six monuments, one at each corner and one at the center of each end line of the claim, making the claim in the form of a parallelogram. The location monument at which this notice is posted is situated within Section 18, T. 6 North, R. 19 West, G.&S.R.M., and this claim encompasses portions of the quarter section, subdivision(s), Section(s), Township and Range as follows:

Section 18: NW 1/4, T. 6 N., R. 19 W., G. & S. R. M.

The locality of this claim with reference to some natural object or permanent monument and additional information (if any) concerning its locality are as follows:

beginning at the Northwest corner of Section 13, T. 6 North R. 20 West, G.&S.R.M., thence east 6000 feet, and feet to Corner No. 1;
 thence west 300 feet to the North End Center;
 thence west 300 feet to Corner No. 2;
 thence south 1500 feet to Corner No. 3;
 thence east 300 feet to the south End Center;
 thence east 300 feet to Corner No. 4;
 thence north 1500 feet to Corner No. 1.

This Certificate is prepared, posted, and recorded as an amendment of the original location for the purposes of appropriating under the Mining Law of 1872, as amended, and the laws of the State of Arizona all ground within the boundaries herein defined, and for the purpose of correcting any error, irregularity, omission, incompleteness or defect, if any, which may have existed or may exist in the original location or record thereof, and is made without waiver, abandonment or release of any rights acquired or held under or by virtue of said original location and to secure all the benefits of the mining law. In the event said original location is found to be void, or ineffective for any reason, then this location shall be an original location and this certificate an original certificate.

DATED AND POSTED on the ground the 4th day of April, 1986.

RECEIVED
B.L.M. AZ STATE OFFICE

JUN 13 1986

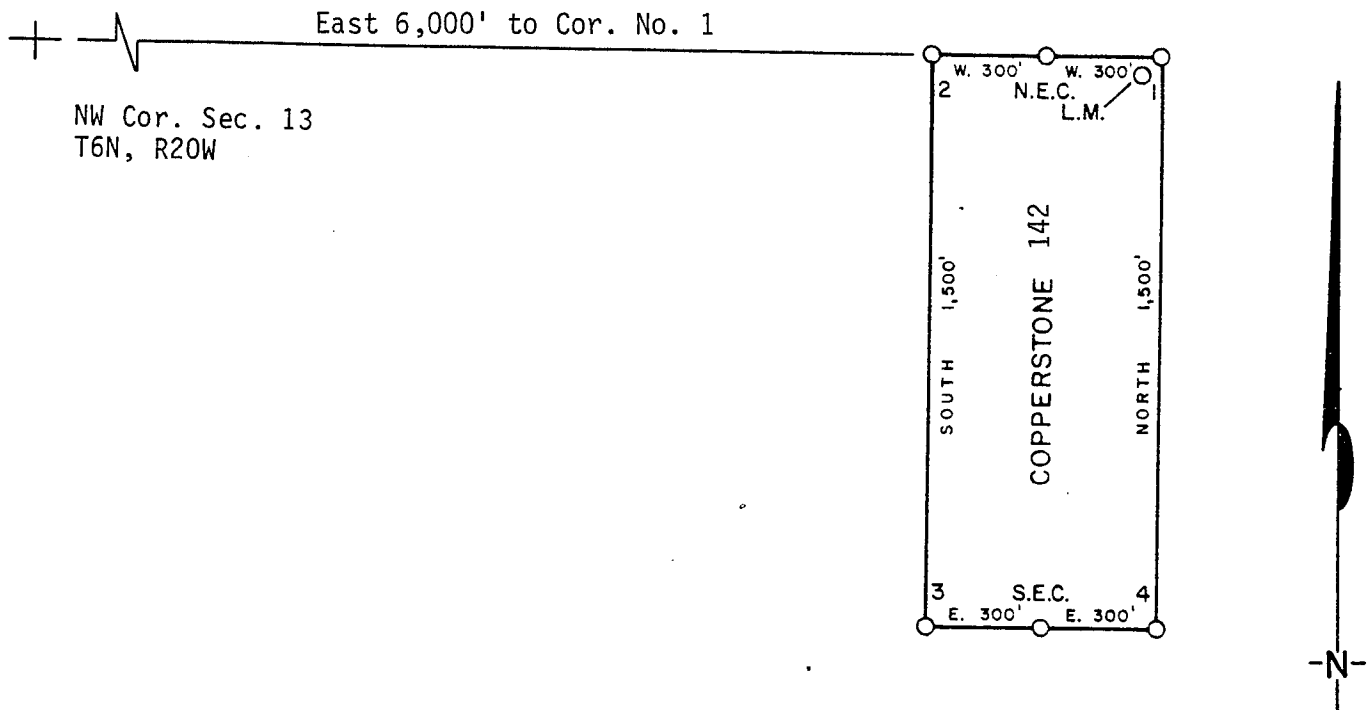
1:40 A.M.

JENIX, ARIZONA

Locator(s) Cyprus Mines Corporation
P. O. Box 3299
Englewood, Colorado 80155
 By [Signature], Agent

PLAT OF LODE CLAIM

(To be Attached to Recorded Copy of Amended and Additional
Certificate of Location Pursuant to A. S. & 27-203)



1. Name of Claim Copperstone 142
2. Type of Claim Lode
3. The Claim is located in Sections 18, Township 6N,
Range 19W, G. & S. R. M.
4. Scale: 1" = 500'
5. The Claim is situated in La Paz, County, Arizona.
6. Type of corner and location monuments used: 4" diameter P.V.C.

Instructions for Completion:

- (i) If land is surveyed, a corner of the claim must be tied by a course and distance to a monument of the Public Land Survey; if the land is unsurveyed, a corner must be tied by course and distance to an established survey monument of a United States Government Agency or a United States Mineral Monument; if no such monuments are available, one corner of the claim must be tied by course and distance to some prominent natural object or other permanent monument as shown on Plat.

North arrow must be shown on Plat.

Bearing and distances between corners must be shown on Plat.

RECEIVED
B.L.M. AZ STATE OFFICE

JUN 13 1986

7:43 AM
PHOENIX, ARIZONA
(ii)

(iii)

86- 2403



RECORDED IN OFFICIAL RECORDS OF LA PAZ COUNTY, ARIZONA	
MAY 12 11 38 AM '86	
Lois K. Hesse, COUNTY RECORDER	
FEE 5-	PGS 3-3

INDEXED
MICROFILMED

KNOW ALL MEN BY THESE PRESENTS, that BRAD WELLINGTON AS AGENT FOR
AMOCO MINERALS COMPANY
has located the COPPERSTONE 142 Lode Mining Claim, and by this certificate, and by
right of discovery and location, claim 1500 feet, linear and horizontal measurement along
the vein thereof, with all its dips, angles and variations as allowed by law, together
with 300 feet on each side of the middle of said vein at the surface, and all veins, lodes,
ledges, deposits and surface ground within the lines of said claim, situated in the
PLOMOSA Mining District, County of YUMA and State of Arizona, located
in the 24 3 N.W. 1/4, SEC. 18,

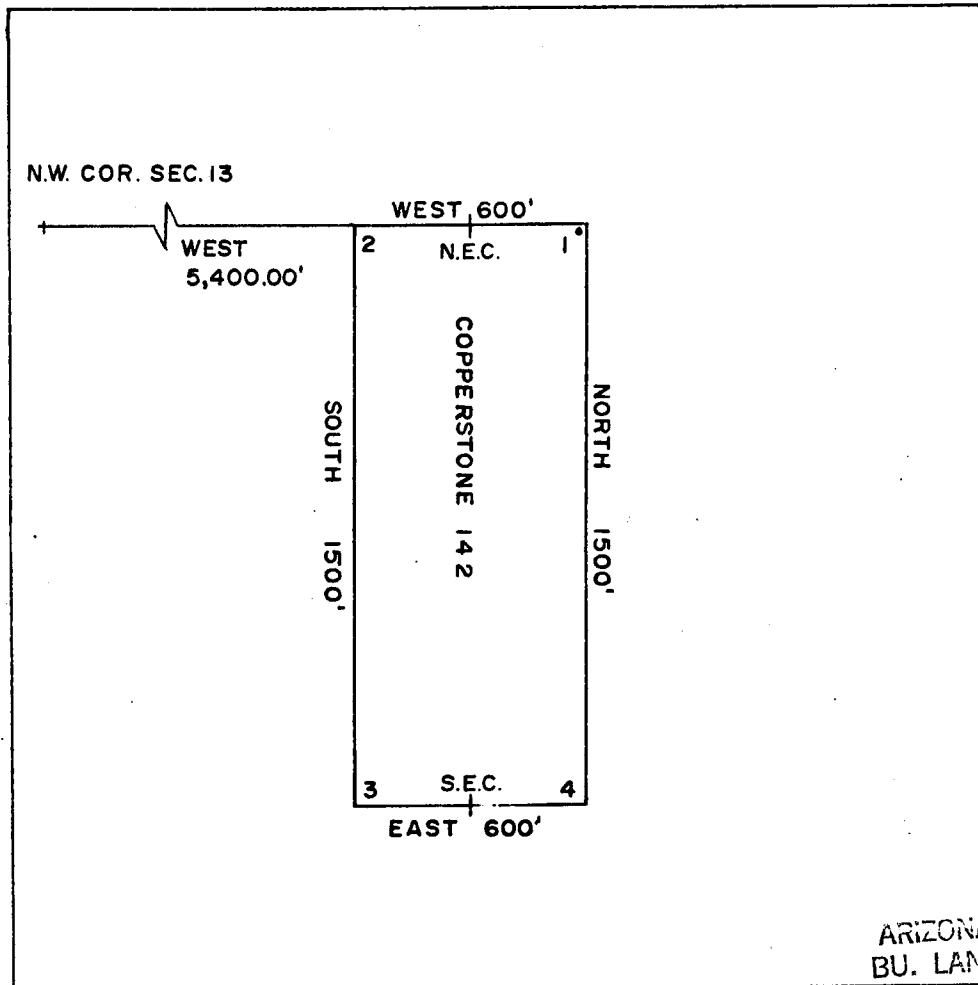
R. 19 W., T. 6 N., G & SRM., and described by the metes and bounds
as follows, to-wit:

Beginning at Corner No. 1; WHENCE THE N.W. CORNER OF SECTION 13, T. 6 N, R. 20 W.,
G & SRM BEARS WEST 5,400.00'
Thence 600 feet WEST to corner No. 2;
Thence 1500 feet SOUTH to corner No. 3;
Thence 600 feet EAST to corner No. 4;
Thence 1500 feet NORTH to corner No. 1, the place of beginning

ALL MONUMENTS ARE 4" DIAMETER P.V.C.

THE LOCATION NOTICE IS POSTED AT CORNER NO. 1, THE N.E. CORNER OF THIS CLAIM.

MAP OF CLAIM



ARIZONA STATE OFFICE
BU. LAND MANAGEMENT

DEC 9 1981

Said lode was discovered on SEPT. 14, 1981

and located on SEPT. 14, 1981

Dated: SEPT. 29, 1981

Brad Wellington
7:45 A.M.
BRAD WELLINGTON
RW CONSULTANTS INC. AGENT,
AMOCO MINERALS COMPANY
333 W. HAMPDEN AVENUE
ENGLEWOOD, COLORADO 80110

A MC 144925

DKT 1254 PAGE 160

INDEXED

MICROFILMED

25410

State of Arizona
County of Yuma as

I hereby certify that the within instrument
was filed and recorded at the request of

Amelo Min. Co.

1981 NOV 10 PM 2 48

Docket 1254

Page 159-160

Witness my hand and official seal the day
and year aforesaid.

GLENYS E. SCHMITT

County Recorder

Deputy Recorder

g. r.



ARIZONA STATE OFFICE
BU. LAND MANAGEMENT

DEC 9 1981

7:45 A.M.
PHOENIX, ARIZONA

ARIZONA

AMENDED AND ADDITIONAL CERTIFICATE OF LOCATION OF LODE MINING CLAIM

THIS IS TO CERTIFY THAT Cyprus Mines Corporation, a corporation, owner of the Copperstone 143 Lode Mining Claim originally located on SEPTEMBER 15, 1981 and recorded in Book 1284, Page(s) 161 of La Paz County, Arizona, hereby amends, locates, and claims in compliance with all federal, state and local laws and customs applicable thereto the following described valuable lode or vein mineral deposit:

The name of this claim is the Copperstone 143 Lode Mining Claim. This claim is 1500 feet in length and 600 feet in width. The general course of this claim is NORTH-SOUTH and it is situated in the Plomosa Mining District, La Paz County, Arizona. The monument at which this location notice is posted lies within the boundaries of the claim within approximately 25 feet of Corner No. 1. This claim runs from the location monument on which this notice is posted 1495 feet in a NORTHERLY direction to the NORTH end line and 5 feet in a SOUTHERLY direction to the SOUTH end line and is also marked by six monuments, one at each corner and one at the center of each end line of the claim, making the claim in the form of a parallelogram. The location monument at which this notice is posted is situated within Section 13, T. 6 North, R. 20 West, G.&S.R.M., and this claim encompasses portions of the quarter section, subdivision(s), Section(s), Township and Range as follows:

NW 1/4 AND SW 1/4, SECTION 13, T6N, R20W, G & S.R.M.

The locality of this claim with reference to some natural object or permanent monument and additional information (if any) concerning its locality are as follows:

beginning at the Northwest corner of Section 13, T. 6 North R. 20 West, G.&S.R.M., thence SOUTH 3000 feet, and — feet to Corner No. 1;
 thence EAST 300 feet to the SOUTH End Center;
 thence EAST 300 feet to Corner No. 2;
 thence NORTH 1500 feet to Corner No. 3;
 thence WEST 300 feet to the NORTH End Center;
 thence WEST 300 feet to Corner No. 4;
 thence SOUTH 1500 feet to Corner No. 1.

This Certificate is prepared, posted, and recorded as an amendment of the original location for the purposes of appropriating under the Mining Law of 1872, as amended, and the laws of the State of Arizona all ground within the boundaries herein defined, and for the purpose of correcting any error, irregularity, omission, incompleteness or defect, if any, which may have existed or may exist in the original location or record thereof, and is made without waiver, abandonment or release of any rights acquired or held under or by virtue of said original location and to secure all the benefits of the mining law. In the event said original location is found to be void, or ineffective for any reason, then this location shall be an original location and this certificate an original certificate.

DATED AND POSTED on the ground the 3rd day of April, 1986.

RECEIVED
B.L.M. AZ STATE OFFICE

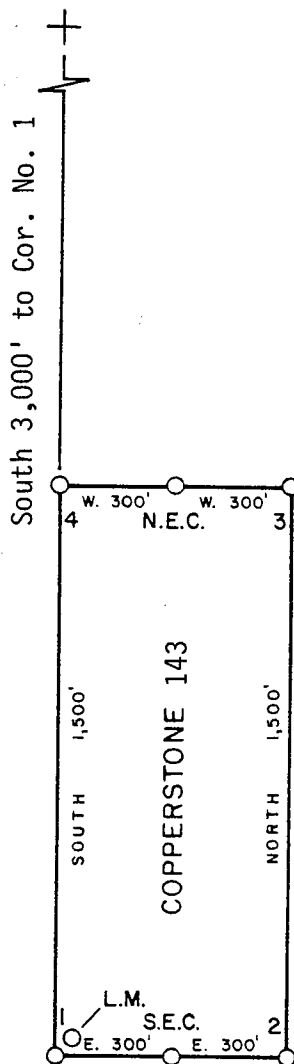
JUN 13 1986

1:43 A.M.
JENIX, ARIZONA

Locator(s) Cyprus Mines Corporation
P. O. Box 3299
Englewood, Colorado 80155
 By [Signature], Agent

PLAT OF LODE CLAIM

(To be Attached to Recorded Copy of Amended and Additional
Certificate of Location Pursuant to A. R. S. & 27-203)



1. Name of Claim Copperstone 143
2. Type of Claim Lode
3. The Claim is located in Sections 13, Township 6N, Range 20W, G. & S. R. M.
4. Scale: 1" = 500'
5. The Claim is situated in La Paz, County, Arizona.
6. Type of corner and location monuments used: 4" diameter P.V.C.

Instructions for Completion:

(i) If land is surveyed, a corner of the claim must be tied by a course and distance to a monument of the Public Land Survey; if the land is unsurveyed, a corner must be tied by course and distance to an established survey monument of a United States Government Agency or a United States Mineral Monument; if no such monuments are available, one corner of the claim must be tied by course and distance to some prominent natural object or other permanent monument as shown on Plat.

(ii) North arrow must be shown on Plat.


(iii) Bearing and distances between corners must be shown on Plat.

RECEIVED
B.L.M. AZ STATE OFFICE

JUN 13 1986

PHOENIX, ARIZONA

86- 2404



RECORDED IN OFFICIAL RECORDS OF LA PAZ COUNTY, ARIZONA	
MAY 12 11 38 AM '86	
Lois K. Hesse, COUNTY RECORDER	
FEE 5-	PGS 3-3

INDEXED
MICROFILMED

KNOW ALL MEN BY THESE PRESENTS, that BRAD WELLINGTON AS AGENT FOR
AMOCO MINERALS COMPANY
has located the COPPERSTONE 143 Lode Mining Claim, and by this certificate, and by
right of discovery and location, claim 1500 feet, linear and horizontal measurement along
the vein thereof, with all its dips, angles and variations as allowed by law, together
with 300 feet on each side of the middle of said vein at the surface, and all veins, lodes,
ledges, deposits and surface ground within the lines of said claim, situated in the
PLUMOSA Mining District, County of YUMA and State of Arizona, located
in the N.W. & S.W. 1/4, SEC. 13,

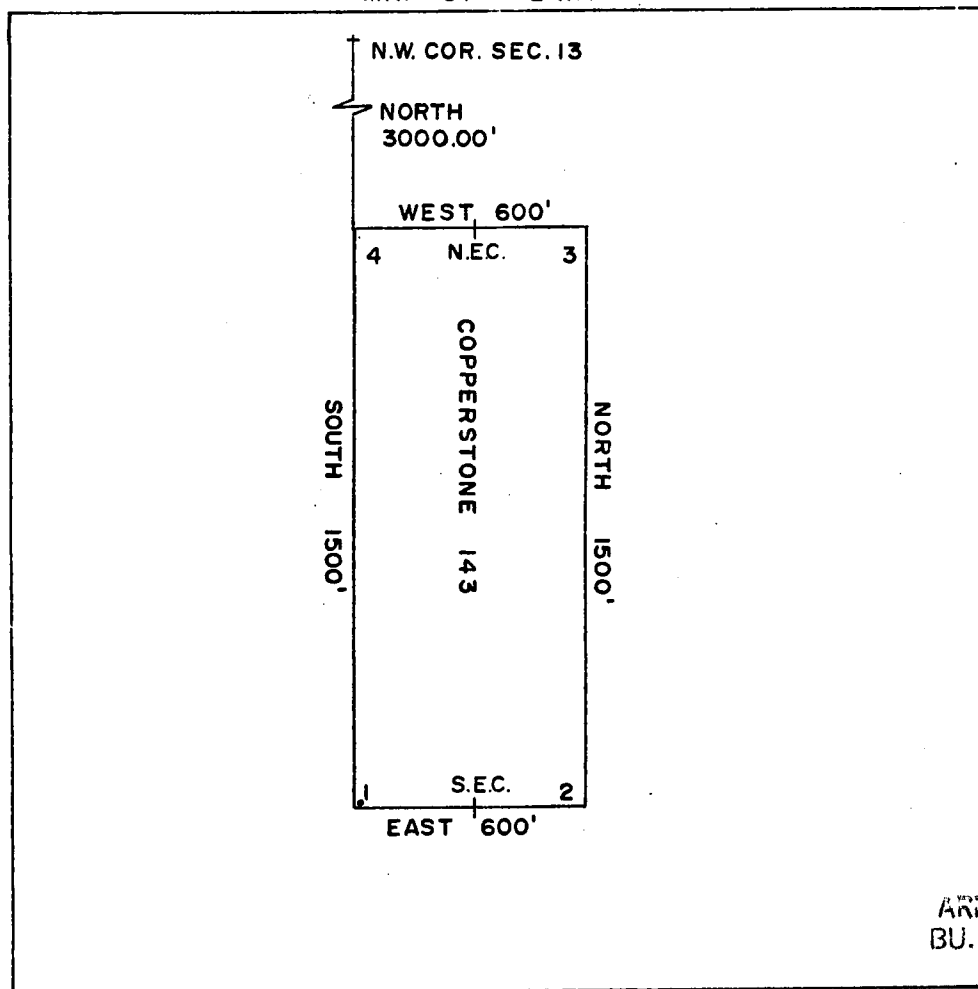
R. 20 W., T. 6 N., G & SRM., and described by the metes and bounds
as follows, to-wit:

Beginning at Corner No. 1; WHENCE THE N.W. CORNER OF SECTION 13, T. 6 N, R. 20 W.,
G & SRM BEARS NORTH 3000.00'
Thence 600 feet EAST to corner No. 2;
Thence 1500 feet NORTH to corner No. 3;
Thence 600 feet WEST to corner No. 4;
Thence 1500 feet SOUTH to corner No. 1, the place of beginning

ALL MONUMENTS ARE 4" DIAMETER P.V.C.

THE LOCATION NOTICE IS POSTED AT CORNER NO. 1, THE S.W. CORNER OF THIS CLAIM.

MAP OF CLAIM



1" = 500'

ARIZONA STATE OFFICE
BU. LAND MANAGEMENT

DEC 9 1981

Said lode was discovered on SEPT. 15, 1981

and located on SEPT. 15, 1981

Dated: SEPT. 29, 1981

7:45 A.M.
Phoenix, Arizona
Brad Wellington
RW CONSULTANTS INC. AGENT,
AMOCO MINERALS COMPANY
333 W. HAMPDEN AVENUE
ENGLEWOOD, COLORADO 80110

A MC 144926

DKT 1254 PAGE 162

INDEXED

MICROFILMED

State of Arizona
County of Yuma ss

25411

I hereby certify that the within instrument
was filed and recorded at the request of

Ames M. Co.
1981 NOV 10 PM 2 48

Docket 1254

Page 161-162

Witness my hand and official seal the day
and year aforesaid.

GLENYS E. SCHMITT

Patty Davis County Recorder

Deputy Recorder

3.00



ARIZONA STATE OFFICE
BU. LAND MANAGEMENT

DEC 9 1981

7:45 A.M.
PHOENIX, ARIZONA

AMENDED AND ADDITIONAL CERTIFICATE OF LOCATION OF LODE MINING CLAIM

THIS IS TO CERTIFY THAT Cyprus Mines Corporation, a corporation, owner of the Copperstone 144 Lode Mining Claim originally located on SEPTEMBER 15, 1981 and recorded in Book 1254, Page(s) 163 of La Paz County, Arizona, hereby amends, locates, and claims in compliance with all federal, state and local laws and customs applicable thereto the following described valuable lode or vein mineral deposit:

The name of this claim is the Copperstone 144 Lode Mining Claim. This claim is 1500 feet in length and 600 feet in width. The general course of this claim is NORTH-SOUTH and it is situated in the Plomosa Mining District, La Paz County, Arizona. The monument at which this location notice is posted lies within the boundaries of the claim within approximately 25 feet of Corner No. 1. This claim runs from the location monument on which this notice is posted 1495 feet in a NORTHERLY direction to the NORTH end line and 5 feet in a SOUTHERLY direction to the SOUTH end line and is also marked by six monuments, one at each corner and one at the center of each end line of the claim, making the claim in the form of a parallelogram. The location monument at which this notice is posted is situated within Section 13, T. 6 North, R. 20 West, G.&S.R.M., and this claim encompasses portions of the quarter section, subdivision(s), Section(s), Township and Range as follows:

NW 1/4 AND SW 1/4, SECTION 13, T6N, R20W, G + S.R.M.

The locality of this claim with reference to some natural object or permanent monument and additional information (if any) concerning its locality are as follows:

beginning at the Northwest corner of Section 13, T. 6 North R. 20 West, G.&S.R.M., thence SOUTH 3000 feet, and EAST 1200 feet to Corner No. 1; thence WEST 300 feet to the SOUTH End Center; thence WEST 300 feet to Corner No. 2; thence NORTH 1500 feet to Corner No. 3; thence EAST 300 feet to the NORTH End Center; thence EAST 300 feet to Corner No. 4; thence SOUTH 1500 feet to Corner No. 1.

This Certificate is prepared, posted, and recorded as an amendment of the original location for the purposes of appropriating under the Mining Law of 1872, as amended, and the laws of the State of Arizona all ground within the boundaries herein defined, and for the purpose of correcting any error, irregularity, omission, incompleteness or defect, if any, which may have existed or may exist in the original location or record thereof, and is made without waiver, abandonment or release of any rights acquired or held under or by virtue of said original location and to secure all the benefits of the mining law. In the event said original location is found to be void, or ineffective for any reason, then this location shall be an original location and this certificate an original certificate.

DATED AND POSTED on the ground the 3rd day of April, 1986.

RECEIVED

B.L.M. AZ STATE OFFICE

Locator(s) Cyprus Mines Corporation

P. O. Box 3299

Englewood, Colorado 80155

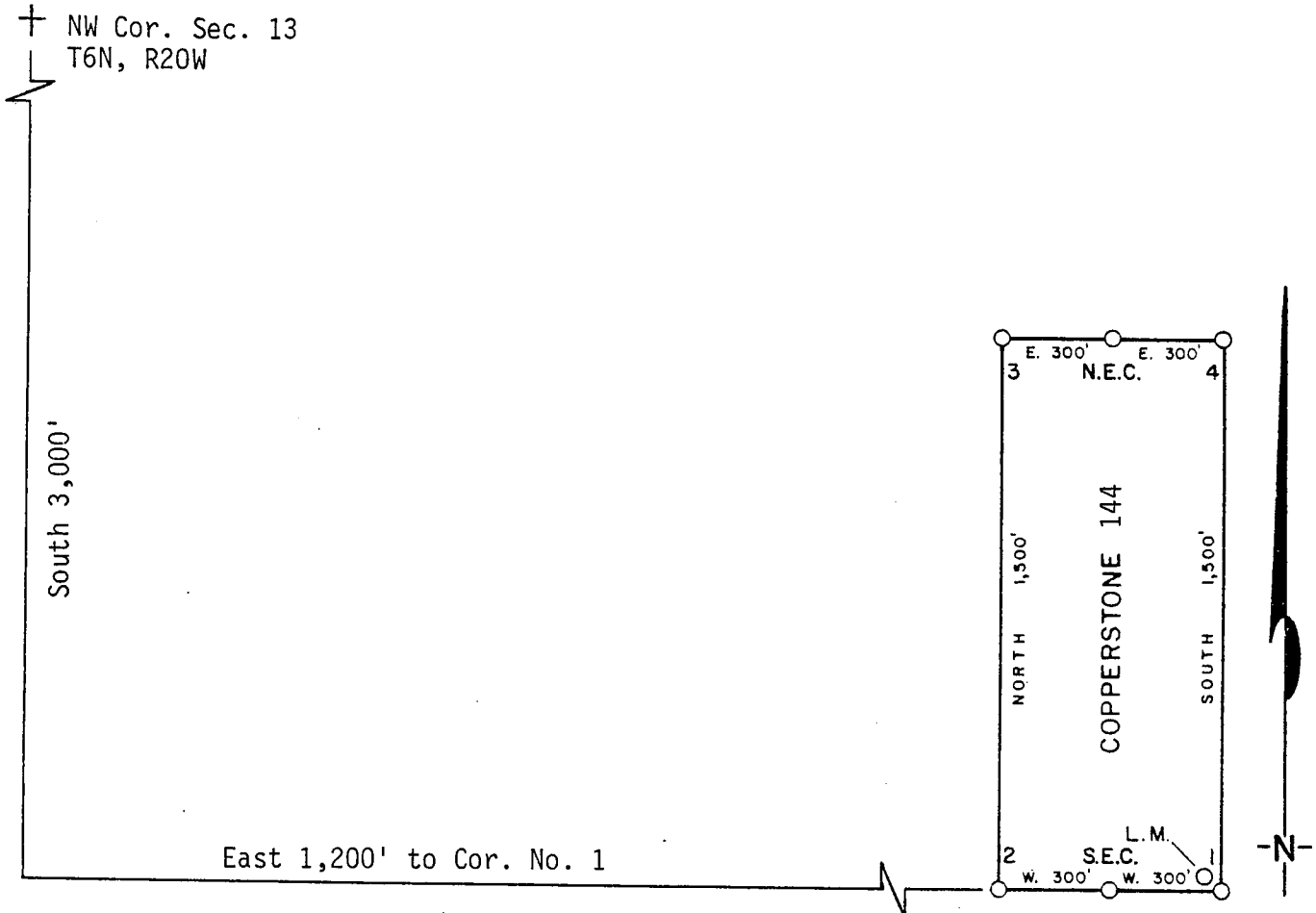
By [Signature], Agent

JUN 13 1986

7:45 A.M.
PHOENIX, ARIZONA

PLAT OF LODE CLAIM

(To be Attached to Recorded Copy of Amended and Additional
Certificate of Location Pursuant to A. R. S. & 27-203)



1. Name of Claim Copperstone 144
2. Type of Claim Lode
3. The Claim is located in Sections 13, Township 6N, Range 20W, G. & S. R. M.
4. Scale: 1" = 500'
5. The Claim is situated in La Paz, County, Arizona.
6. Type of corner and location monuments used: 4" diameter P.V.C.


Instructions for Completion:

RECEIVED If land is surveyed, a corner of the claim must be tied by a course and distance to a monument of the Public Land Survey; if the land is unsurveyed, a corner must be tied by course and distance to an established survey monument of a United States Government Agency or a United States Mineral Monument; if no such monuments are available, one corner of the claim must be tied by course and distance to some prominent natural object or other permanent monument as shown on Plat.

B.L.M. AZ STATE OFFICE
JUN 13 1986
7:45 A.M.
PHOENIX, ARIZONA

- (ii) North arrow must be shown on Plat.
- (iii) Bearing and distances between corners must be shown on Plat.

86- 2405



RECORDED IN OFFICIAL RECORDS OF LA PAZ COUNTY, ARIZONA	
MAY 12 11 38 AM '38	
Lois K. Hesse, COUNTY RECORDER	
FEE 5-	PGS 3-3

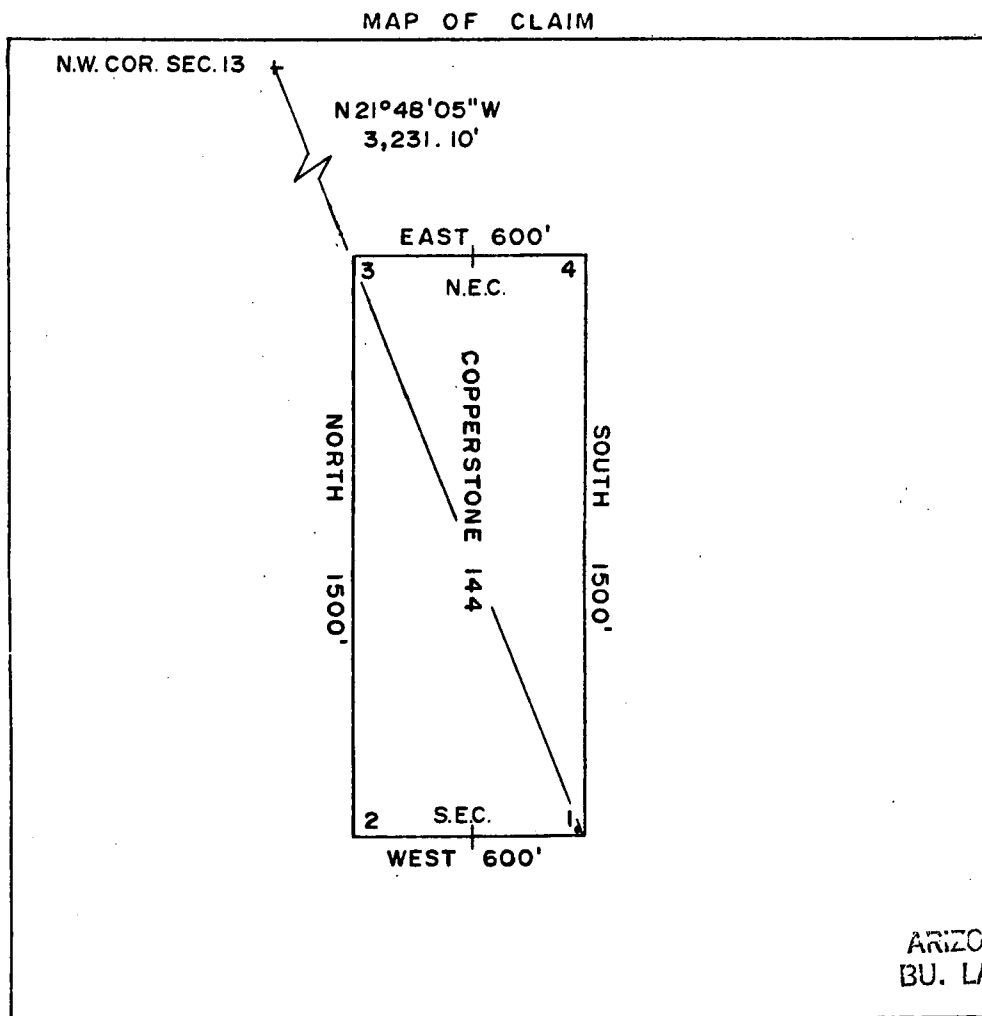
INDEXED

MICROFILMED

DKT 1254 DATE 163

KNOW ALL MEN BY THESE PRESENTS, that BRAD W. LILLINGTON AS AGENT FOR
AMOCO MINERALS COMPANYhas located the COPPERSTONE 144 Lode Mining Claim, and by this certificate, and by right of discovery and location, claim 1500 feet, linear and horizontal measurement along the vein thereof, with all its dips, angles and variations as allowed by law, together with 300 feet on each side of the middle of said vein at the surface, and all veins, lodes, ledges, deposits and surface ground within the lines of said claim, situated in the PLOMOSA Mining District, County of YUMA and State of Arizona, located in the N.W. & S.W. 1/4, SEC. 13,R. 20 W., T. 6 N., G & SRM., and described by the metes and bounds as follows, to-wit:Beginning at Corner No. 1; WHENCE THE N.W. CORNER OF SECTION 13, T. 6 N, R. 20 W., G & SRM BEARS N 21°48'05"W 3,231.10'Thence 600 feet WEST to corner No. 2;Thence 1500 feet NORTH to corner No. 3;Thence 600 feet EAST to corner No. 4;Thence 1500 feet SOUTH to corner No. 1, the place of beginning

ALL MONUMENTS ARE 4" DIAMETER P.V.C.

THE LOCATION NOTICE IS POSTED AT CORNER NO. 1, THE S.E. CORNER OF THIS CLAIM.

1" = 500'

ARIZONA STATE OFFICE
BU. LAND MANAGEMENT

DEC 9 1981

Said lode was discovered on SEPT. 15, 1981and located on SEPT. 15, 1981Dated: SEPT. 29, 1981

7:45 A.M.
PHOENIX, ARIZONA

Brad W. Lillington
RW CONSULTANTS INC., AGENT,
AMOCO MINERALS COMPANY
333 W. HAMPDEN AVENUE
ENGLEWOOD, COLORADO 80110

A MC 144927

DKT 1254 PAGE 164

INDEXED MICROFILMED

State of Arizona
County of Yuma

ss 25412

I hereby certify that the within instrument
was filed and recorded at the request of

Ames M. Co.
1981 NOV 10 PM 2 48


Docket 1254

Page 163-164

Witness my hand and official seal the day
and year aforesaid.

GLENYS E. SCHMITT

Glenys E. Schmitt
County Recorder
Deputy Recorder *g.e.*



ARIZONA STATE OFFICE
BU. LAND MANAGEMENT

DEC 10 1981

7:45 A.M.
PHOENIX, ARIZONA

ARIZONA

AMENDED AND ADDITIONAL CERTIFICATE OF LOCATION OF LOBE MINING CLAIM

THIS IS TO CERTIFY THAT Cyprus Mines Corporation, a corporation, owner of the Copperstone 145 Lode Mining Claim originally located on SEPTEMBER 15, 1981 and recorded in Book 1254, Page(s) 165 of La Paz County, Arizona, hereby amends, locates, and claims in compliance with all federal, state and local laws and customs applicable thereto the following described valuable lode or vein mineral deposit:

The name of this claim is the Copperstone 145 Lode Mining Claim. This claim is 1500 feet in length and 600 feet in width. The general course of this claim is NORTH-SOUTH and it is situated in the Plomosa Mining District, La Paz County, Arizona. The monument at which this location notice is posted lies within the boundaries of the claim within approximately 25 feet of Corner No. 1. This claim runs from the location monument on which this notice is posted 1495 feet in a NORTHERLY direction to the NORTH end line and 5 feet in a SOUTHERLY direction to the SOUTH end line and is also marked by six monuments, one at each corner and one at the center of each end line of the claim, making the claim in the form of a parallelogram. The location monument at which this notice is posted is situated within Section 13, T. 6 North, R. 20 West, G.&S.R.M., and this claim encompasses portions of the quarter section, subdivision(s), Section(s), Township and Range as follows:

NW 1/4 AND SW 1/4, SECTION 13, T6N, R20W, G + SRM

The locality of this claim with reference to some natural object or permanent monument and additional information (if any) concerning its locality are as follows:

beginning at the Northwest corner of Section 13, T. 6 North R. 20 West, G.&S.R.M., thence SOUTH 3000 feet, and EAST 1200 feet to Corner No. 1; thence EAST 300 feet to the SOUTH End Center; thence EAST 300 feet to Corner No. 2; thence NORTH 1500 feet to Corner No. 3; thence WEST 300 feet to the NORTH End Center; thence WEST 300 feet to Corner No. 4; thence SOUTH 1500 feet to Corner No. 1.

This Certificate is prepared, posted, and recorded as an amendment of the original location for the purposes of appropriating under the Mining Law of 1872, as amended, and the laws of the State of Arizona all ground within the boundaries herein defined, and for the purpose of correcting any error, irregularity, omission, incompleteness or defect, if any, which may have existed or may exist in the original location or record thereof, and is made without waiver, abandonment or release of any rights acquired or held under or by virtue of said original location and to secure all the benefits of the mining law. In the event said original location is found to be void, or ineffective for any reason, then this location shall be an original location and this certificate an original certificate.

DATED AND POSTED on the ground the 3rd day of April, 1986.

RECEIVED
B.L.M. AZ STATE OFFICE

JUN 13 1986

7:45 A.M.
PHOENIX, ARIZONA

Locator(s) Cyprus Mines Corporation

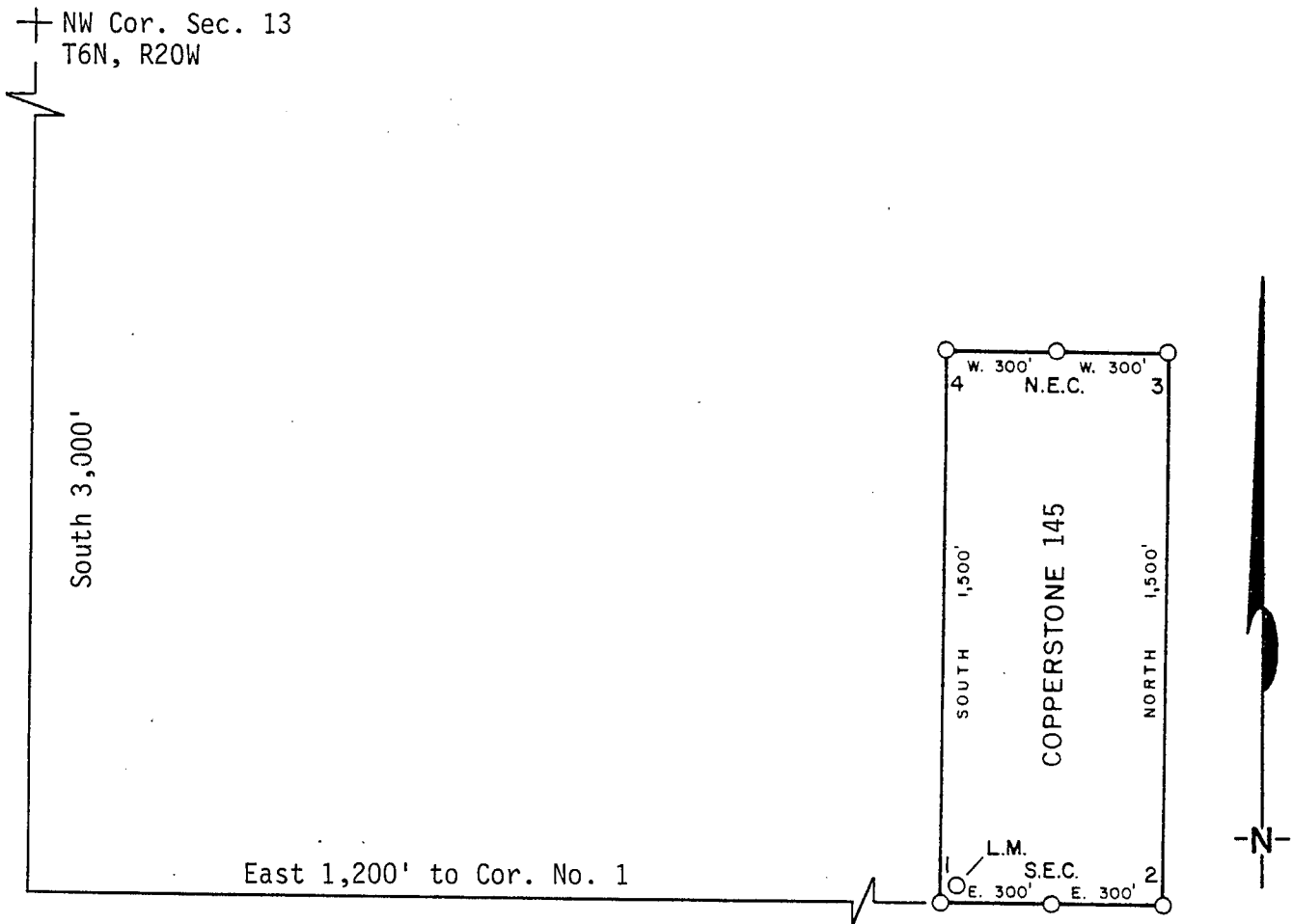
P. O. Box 3299

Englewood, Colorado 80155

By [Signature], Agent

PLAT OF LODE CLAIM

(To be Attached to Recorded Copy of Amended and Additional
Certificate of Location Pursuant to A. R. S. & 27-203)



1. Name of Claim Copperstone 145
2. Type of Claim Lode
3. The Claim is located in Sections 13, Township 6N,
Range 20W, G. & S. R. M.
4. Scale: 1" = 500'
5. The Claim is situated in La Paz, County, Arizona.
6. Type of corner and location monuments used: 4" diameter P.V.C.

Instructions for Completion:

(i) If land is surveyed, a corner of the claim must be tied by a course and distance to a monument of the Public Land Survey; if the land is unsurveyed, a corner must be tied by course and distance to an established survey monument of a United States Government Agency or a United States Mineral Monument; if no such monuments are available, one corner of the claim must be tied by course and distance to some prominent natural object or other permanent monument as shown on Plat.

(ii) North arrow must be shown on Plat.


(iii) Bearing and distances between corners must be shown on Plat.

RECEIVED
B.L.M. AZ STATE OFFICE

JUN 13 1986

PHOENIX, ARIZONA

86- 2406



RECORDED IN OFFICIAL RECORDS
OF LA PAZ COUNTY, ARIZONA
MAY 12 11 38 AM '86
Lisa K. Hesse, COUNTY RECORDER
FEE 5 - PGS 3-3

INDEXED
MICROFILMED

KNOW ALL MEN BY THESE PRESENTS, that BRAD W. LLLINGTON AS AGENT FOR AMOCO MINERALS COMPANY

has located the COPPERSTONE 145 Lode Mining Claim, and by this certificate, and by right of discovery and location, claim 1500 feet, linear and horizontal measurement along the vein thereof, with all its dips, angles and variations as allowed by law, together with 300 feet on each side of the middle of said vein at the surface, and all veins, lodes, ledges, deposits and surface ground within the lines of said claim, situated in the PLOMOSA Mining District, County of YUMA and State of Arizona, located in the N.W. & SW. 1/4, SEC. 13,

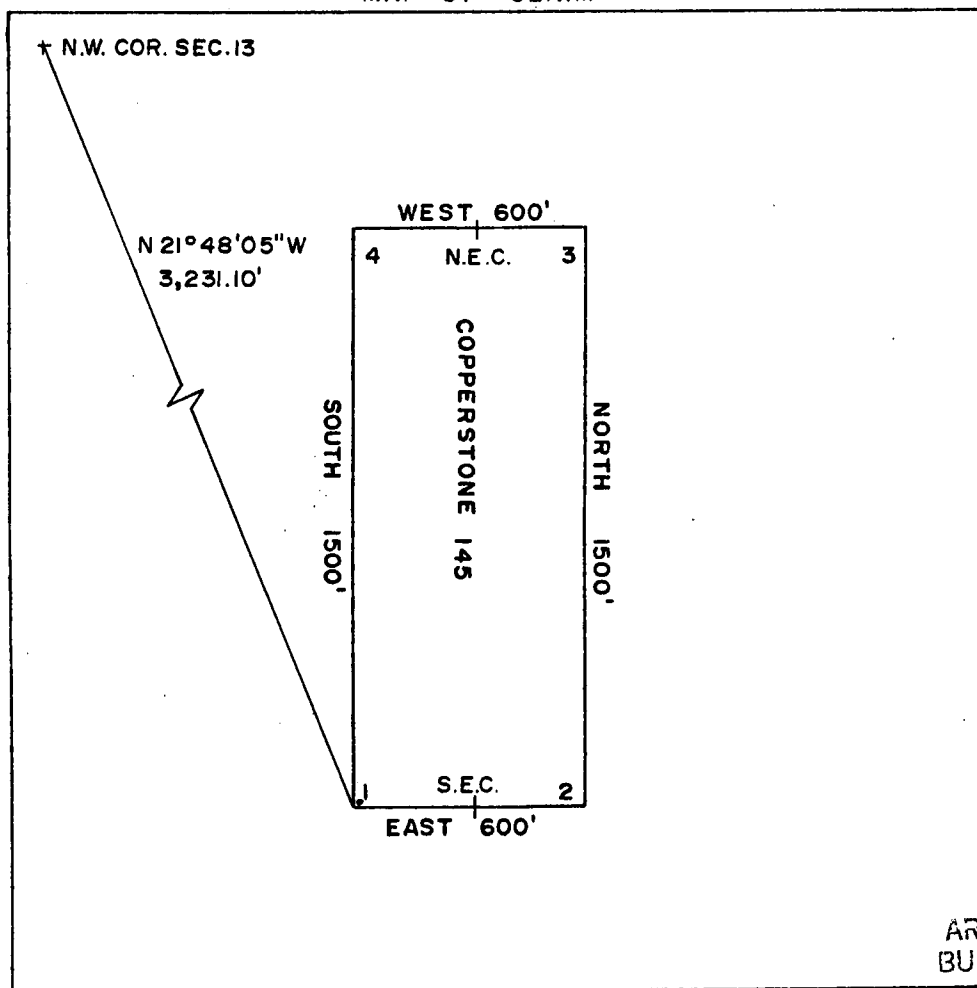
R. 20W., T. 6 N., G & SRM., and described by the metes and bounds as follows, to-wit:

Beginning at Corner No. 1; WHENCE THE N.W. CORNER OF SECTION 13, T. 6 N, R. 20 W., G & SRM BEARS N 21°48'05"W 3,231.10'
 Thence 600 feet EAST to corner No. 2;
 Thence 1500 feet NORTH to corner No. 3;
 Thence 600 feet WEST to corner No. 4;
 Thence 1500 feet SOUTH to corner No. 1, the place of beginning

ALL MONUMENTS ARE 4" DIAMETER P.V.C.

THE LOCATION NOTICE IS POSTED AT CORNER NO. 1, THE S.W. CORNER OF THIS CLAIM.

MAP OF CLAIM



ARIZONA STATE OFFICE
 BU. LAND MANAGEMENT

DEC - 9 1981

Said lode was discovered on SEPT. 15, 1981

and located on SEPT. 15, 1981

Dated: SEPT. 29, 1981

Brad Kelly 7:45 A.M.
 PHOENIX, ARIZONA
 RW CONSULTANTS INC., AGENT,
 AMOCO MINERALS COMPANY
 333 W. HAMPDEN AVENUE
 ENGLEWOOD, COLORADO 80110

A MC 144928

DKT 1254 PAGE 166

INDEXED

MICROFILMED

State of Arizona ss 25413
County of Yuma

I hereby certify that the within instrument
was filed and recorded at the request of

Amelco Thin Co.
1981 NOV 10 PM 2 43

Docket 1254

Page 165-166

Witness my hand and official seal the day
and year aforesaid.

GLENYS E. SCHMITT

Glenys E. Schmitt
County Recorder
Deputy Recorder

2.00



ARIZONA STATE OFFICE
BU. LAND MANAGEMENT

DEC 9 1981

7:45 A.M.
PHOENIX, ARIZONA

AMENDED AND ADDITIONAL CERTIFICATE OF LOCATION OF LODE MINING CLAIM

THIS IS TO CERTIFY THAT Cyprus Mines Corporation, a corporation, owner of the Copperstone 146 Lode Mining Claim originally located on SEPTEMBER 15, 1981 and recorded in Book 1254, Page(s) 167 of La Paz County, Arizona, hereby amends, locates, and claims in compliance with all federal, state and local laws and customs applicable thereto the following described valuable lode or vein mineral deposit:

The name of this claim is the Copperstone 146 Lode Mining Claim. This claim is 1500 feet in length and 600 feet in width. The general course of this claim is NORTH-SOUTH and it is situated in the Plomosa Mining District, La Paz County, Arizona. The monument at which this location notice is posted lies within the boundaries of the claim within approximately 25 feet of Corner No. 1. This claim runs from the location monument on which this notice is posted 1495 feet in a NORTHERLY direction to the NORTH end line and 5 feet in a SOUTHERLY direction to the SOUTH end line and is also marked by six monuments, one at each corner and one at the center of each end line of the claim, making the claim in the form of a parallelogram. The location monument at which this notice is posted is situated within Section 13, T. 6 North, R. 20 West, G.&S.R.M., and this claim encompasses portions of the quarter section, subdivision(s), Section(s), Township and Range as follows:

NW 1/4 AND SW 1/4, SECTION 13, T 6 N, R 20 W, 6 + S.R.M.

The locality of this claim with reference to some natural object or permanent monument and additional information (if any) concerning its locality are as follows:

beginning at the Northwest corner of Section 13, T. 6 North R. 20 West, G.&S.R.M., thence SOUTH 3000 feet, and EAST 2400 feet to Corner No. 1; thence WEST 300 feet to the SOUTH End Center; thence WEST 300 feet to Corner No. 2; thence NORTH 1500 feet to Corner No. 3; thence EAST 300 feet to the NORTH End Center; thence EAST 300 feet to Corner No. 4; thence SOUTH 1500 feet to Corner No. 1.

This Certificate is prepared, posted, and recorded as an amendment of the original location for the purposes of appropriating under the Mining Law of 1872, as amended, and the laws of the State of Arizona all ground within the boundaries herein defined, and for the purpose of correcting any error, irregularity, omission, incompleteness or defect, if any, which may have existed or may exist in the original location or record thereof, and is made without waiver, abandonment or release of any rights acquired or held under or by virtue of said original location and to secure all the benefits of the mining law. In the event said original location is found to be void, or ineffective for any reason, then this location shall be an original location and this certificate an original certificate.

DATED AND POSTED on the ground the 3rd day of April, 1986.

RECEIVED
B.L.M. AZ STATE OFFICE

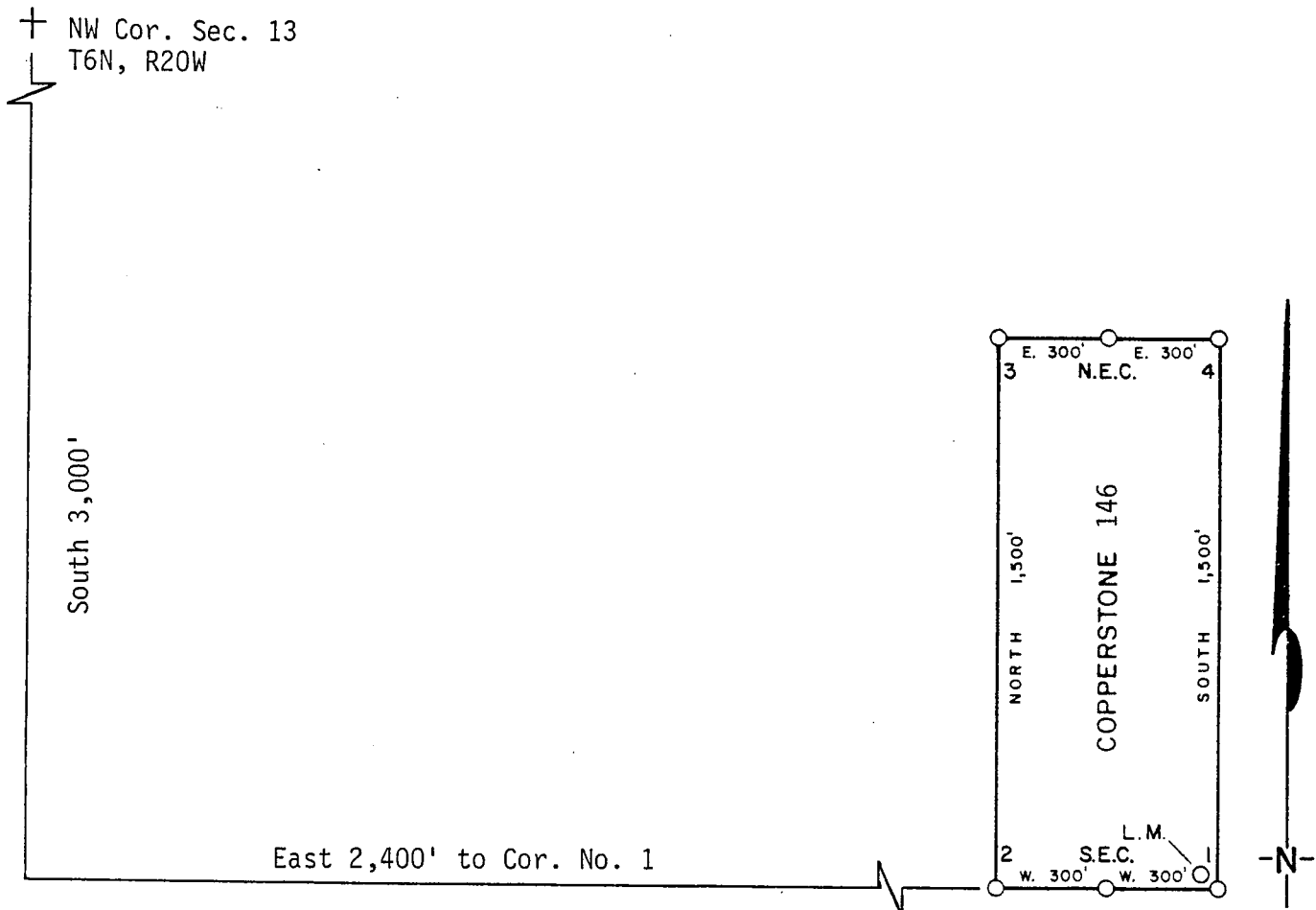
JUN 13 1986

7:45 A.M.
PHOENIX, ARIZONA

Locator(s) Cyprus Mines Corporation
P. O. Box 3299
Englewood, Colorado 80155
By [Signature], Agent

PLAT OF LODE CLAIM

(To be Attached to Recorded Copy of Amended and Additional
Certificate of Location Pursuant to A. R. S. & 27-203)




1. Name of Claim Copperstone 146
2. Type of Claim Lode
3. The Claim is located in Sections 13, Township 6N, Range 20W, G. & S. R. M.
4. Scale: 1" = 500'
5. The Claim is situated in La Paz, County, Arizona.
6. Type of corner and location monuments used: 4" diameter P.V.C.

Instructions for Completion:

- RECEIVED**
B.L.M. AZ STATE OFFICE
JUN 13 1986
7:45 A.M.
PHOENIX, ARIZONA
- (i) If land is surveyed, a corner of the claim must be tied by a course and distance to a monument of the Public Land Survey; if the land is unsurveyed, a corner must be tied by course and distance to an established survey monument of a United States Government Agency or a United States Mineral Monument; if no such monuments are available, one corner of the claim must be tied by course and distance to some prominent natural object or other permanent monument as shown on Plat.
 - (ii) North arrow must be shown on Plat.
 - (iii) Bearing and distances between corners must be shown on Plat.

86- 2407



RECORDED IN OFFICIAL RECORDS OF LA PAZ COUNTY, ARIZONA	
MAY 12 11 38 AM '06	
Lois K. Hesse, COUNTY RECORDER	
FEE 5-	PGS 3-3

INDEXED
MICROFILMED

DKT 1254 PAGE 167

KNOW ALL MEN BY THESE PRESENTS, that BRAD WELLINGTON AS AGENT FOR
AMOCO MINERALS COMPANY

has located the COPPERSTONE 146 Lode Mining Claim, and by this certificate, and by right of discovery and location, claim 1500 feet, linear and horizontal measurement along the vein thereof, with all its dips, angles and variations as allowed by law, together with 300 feet on each side of the middle of said vein at the surface, and all veins, lodes, ledges, deposits and surface ground within the lines of said claim, situated in the PLOMOSA Mining District, County of YUMA and State of Arizona, located in the S N.W. & S.W. 1/4, SEC. 13,

R. 20 W ., T. 6 N ., _____ G & SRM., and described by the metes and bounds as follows, to-wit:

Beginning at Corner No. 1; WHENCE THE N.W. CORNER OF SECTION 13, T. 6 N, R. 20 W., G & SRM BEARS N38°39'35"W 3,841.87'

Thence 600 feet WEST to corner No. 2;

Thence 1500 feet NORTH to corner No. 3;

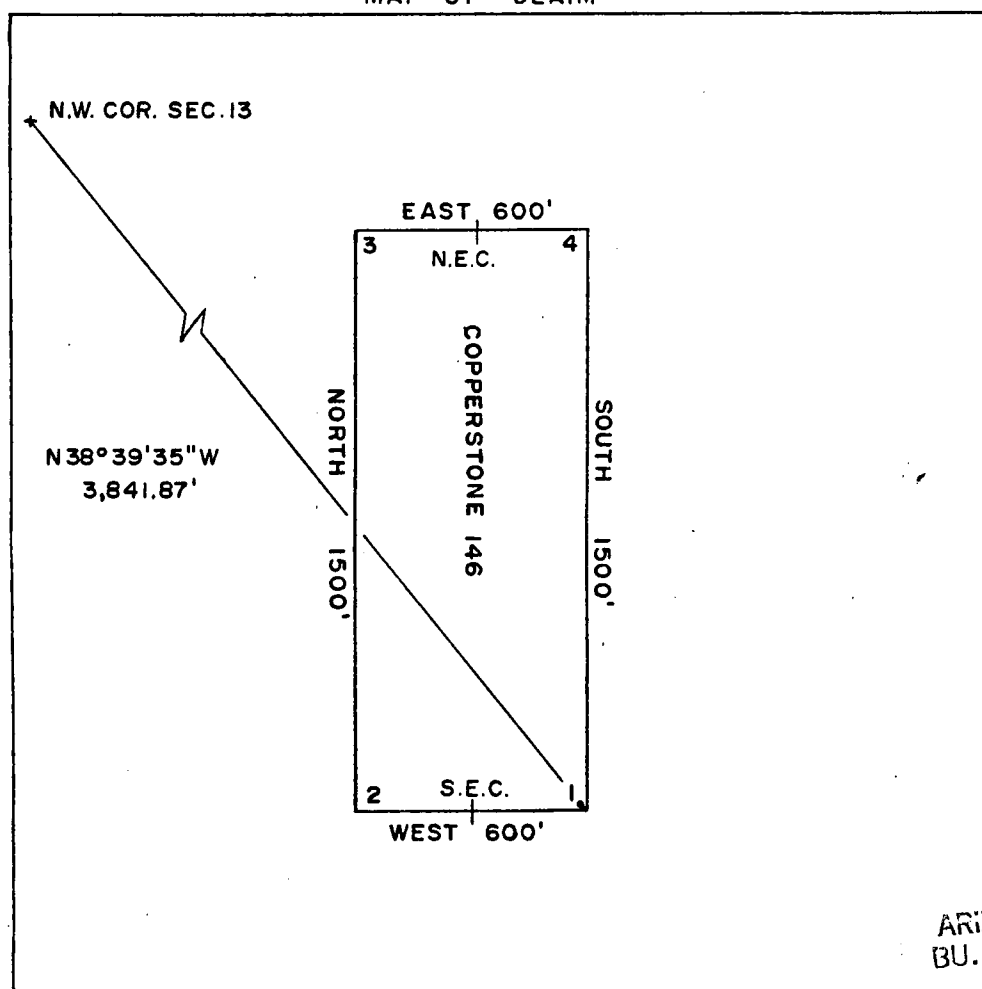
Thence 600 feet EAST to corner No. 4;

Thence 1500 feet SOUTH to corner No. 1, the place of beginning

ALL MONUMENTS ARE 4" DIAMETER P.V.C.

THE LOCATION NOTICE IS POSTED AT CORNER NO. 1, THE S.E. CORNER OF THIS CLAIM.

MAP OF CLAIM



1" = 500'

ARIZONA STATE OFFICE
 BU. LAND MANAGEMENT

DEC 9 1981

Said lode was discovered on SEPT. 15, 1981

and located on SEPT. 15, 1981

Dated: SEPT. 29, 1981

7:45 A.M.
 PHOENIX, ARIZONA
 BRAD WELLINGTON
 RW CONSULTANTS INC., AGENT,
 AMOCO MINERALS COMPANY
 333 W. HAMPDEN AVENUE
 ENGLEWOOD, COLORADO 80110

DKT 1254 PAGE 168

INDEXED MICROFILMED

State of Arizona
County of Yuma

25414

I hereby certify that the within instrument
was filed and recorded at the request of

Amco's Min. Co.

1981 NOV 10 PM 2 48

Docket 1254

Page 167-168

Witness my hand and official seal the day
and year aforesaid.

GLENYS E. SCHMITT

Pattydlus
County Recorder
Deputy Recorder

3.70



ARIZONA STATE OFFICE
BU. LAND MANAGEMENT

DEC 9 1981

7:45 A.M.
PHOENIX, ARIZONA

ARIZONA

AMENDED AND ADDITIONAL CERTIFICATE OF LOCATION OF LOBE MINING CLAIM

THIS IS TO CERTIFY THAT Cyprus Mines Corporation, a corporation, owner of the Copperstone 147 Lode Mining Claim originally located on SEPTEMBER 15, 1981 and recorded in Book 1254, Page(s) 169 of La Paz County, Arizona, hereby amends, locates, and claims in compliance with all federal, state and local laws and customs applicable thereto the following described valuable lode or vein mineral deposit:

The name of this claim is the Copperstone 147 Lode Mining Claim. This claim is 1500 feet in length and 600 feet in width. The general course of this claim is NORTH-SOUTH and it is situated in the Plomosa Mining District, La Paz County, Arizona. The monument at which this location notice is posted lies within the boundaries of the claim within approximately 25 feet of Corner No. 1. This claim runs from the location monument on which this notice is posted 1495 feet in a NORTHERLY direction to the NORTH end line and 5 feet in a SOUTHERLY direction to the SOUTH end line and is also marked by six monuments, one at each corner and one at the center of each end line of the claim, making the claim in the form of a parallelogram. The location monument at which this notice is posted is situated within Section 13, T. 6 North, R. 20 West, G.&S.R.M., and this claim encompasses portions of the quarter section, subdivision(s), Section(s), Township and Range as follows:

NW'14, NE'14, SW'14, SE'14, SECTION 13, T6N, R20W, G + S.R.M.

The locality of this claim with reference to some natural object or permanent monument and additional information (if any) concerning its locality are as follows:

beginning at the Northwest corner of Section 13, T. 6 North R. 20 West, G.&S.R.M., thence SOUTH 3000 feet, and EAST 2400 feet to Corner No. 1; thence EAST 300 feet to the SOUTH End Center; thence EAST 300 feet to Corner No. 2; thence NORTH 1500 feet to Corner No. 3; thence WEST 300 feet to the NORTH End Center; thence WEST 300 feet to Corner No. 4; thence SOUTH 1500 feet to Corner No. 1.

This Certificate is prepared, posted, and recorded as an amendment of the original location for the purposes of appropriating under the Mining Law of 1872, as amended, and the laws of the State of Arizona all ground within the boundaries herein defined, and for the purpose of correcting any error, irregularity, omission, incompleteness or defect, if any, which may have existed or may exist in the original location or record thereof, and is made without waiver, abandonment or release of any rights acquired or held under or by virtue of said original location and to secure all the benefits of the mining law. In the event said original location is found to be void, or ineffective for any reason, then this location shall be an original location and this certificate an original certificate.

DATED AND POSTED on the ground the 3rd day of April, 1986.

RECEIVED
B.L.M. AZ STATE OFFICE

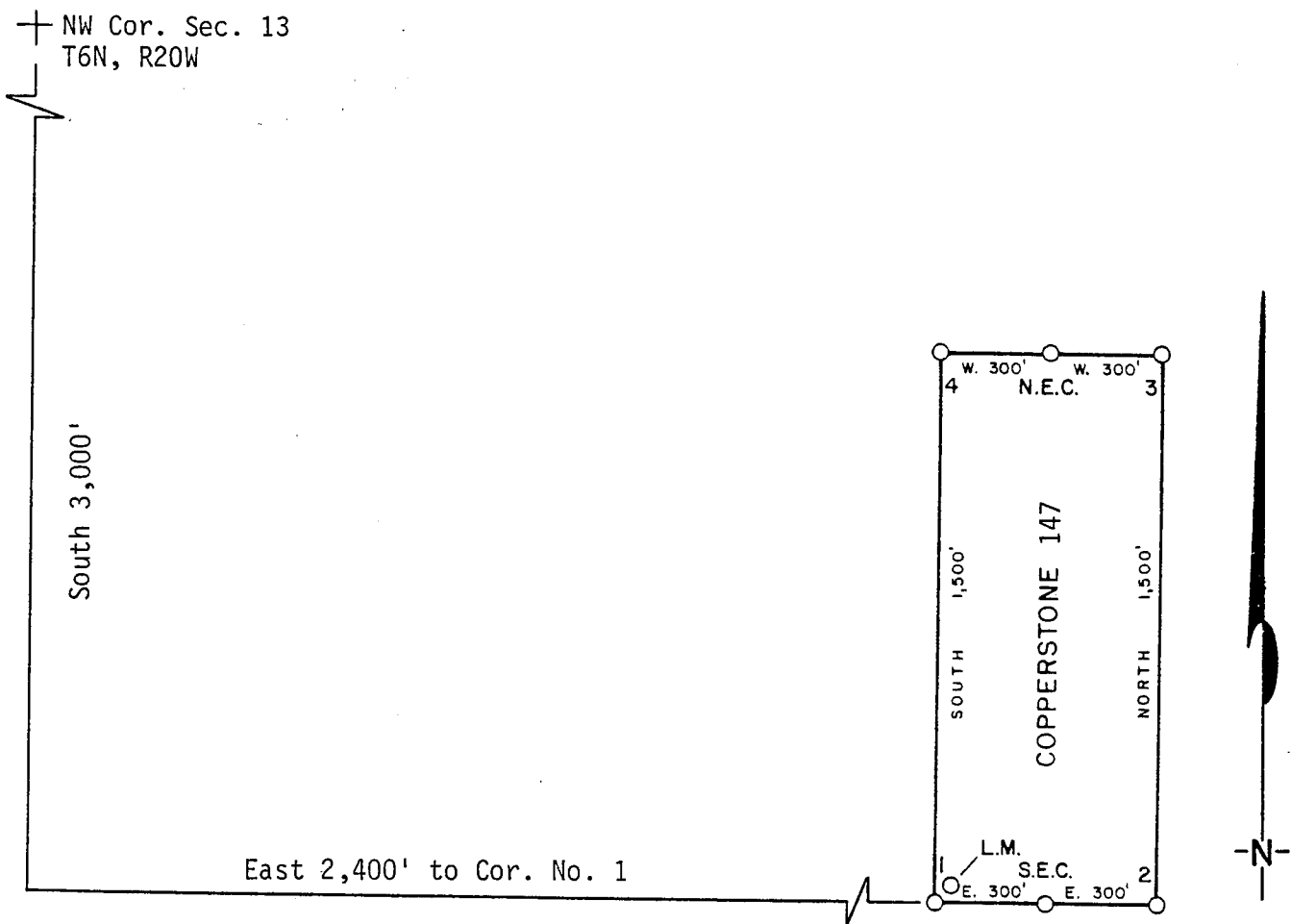
JUN 13 1986

7:45 A.M.
PHOENIX, ARIZONA

Locator(s) Cyprus Mines Corporation
P. O. Box 3299
Englewood, Colorado 80155
By [Signature], Agent

PLAT OF LODE CLAIM

(To be Attached to Recorded Copy of Amended and Additional
Certificate of Location Pursuant to A. R. S. & 27-203)




- 1. Name of Claim Copperstone 147
- 2. Type of Claim Lode
- 3. The Claim is located in Sections 13, Township 6N, Range 20W, G. & S. R. M.
- 4. Scale: 1" = 500'
- 5. The Claim is situated in La Paz, County, Arizona.
- 6. Type of corner and location monuments used: 4" diameter P.V.C.

Instructions for Completion:

- (i) If land is surveyed, a corner of the claim must be tied by a course and distance to a monument of the Public Land Survey; if the land is unsurveyed, a corner must be tied by course and distance to an established survey monument of a United States Government Agency or a United States Mineral Monument; if no such monuments are available, one corner of the claim must be tied by course and distance to some prominent natural object or other permanent monument as shown on Plat.
- (ii) North arrow must be shown on Plat.
- (iii) Bearing and distances between corners must be shown on Plat.

RECEIVED
B.L.M. AZ STATE OFFICE
JUN 13 1986
7:45 A.M.
PHOENIX, ARIZONA

86- 2408



RECORDED IN OFFICIAL RECORDS
OF LA PAZ COUNTY, ARIZONA
MAY 12 11 38 AM '86

Lois K. Hesse, COUNTY RECORDER

FEE 5- PGS 3-3

INDEXED

MICROFILMED

KNOW ALL MEN BY THESE PRESENTS, that BRAD L. ILLINGTON AS AGENT FOR
AMOCO MINERALS COMPANY

has located the COPPERSTONE 147 Lode Mining Claim, and by this certificate, and by right of discovery and location, claim 1500 feet, linear and horizontal measurement along the vein thereof, with all its dips, angles and variations as allowed by law, together with 300 feet on each side of the middle of said vein at the surface, and all veins, lodes, ledges, deposits and surface ground within the lines of said claim, situated in the PLOMOSA Mining District, County of YUMA and State of Arizona, located in the N.E., N.W., S.E. & S.W. 1/4, SEC. 13,

R. 20 W., T. 6 N., G & SRM., and described by the metes and bounds as follows, to-wit:

Beginning at Corner No. 1; WHENCE THE N.W. CORNER OF SECTION 13, T. 6 N, R. 20 W., G & SRM BEARS N 38° 39' 35" W 3,841.87'

Thence 600 feet EAST to corner No. 2;

Thence 1500 feet NORTH to corner No. 3;

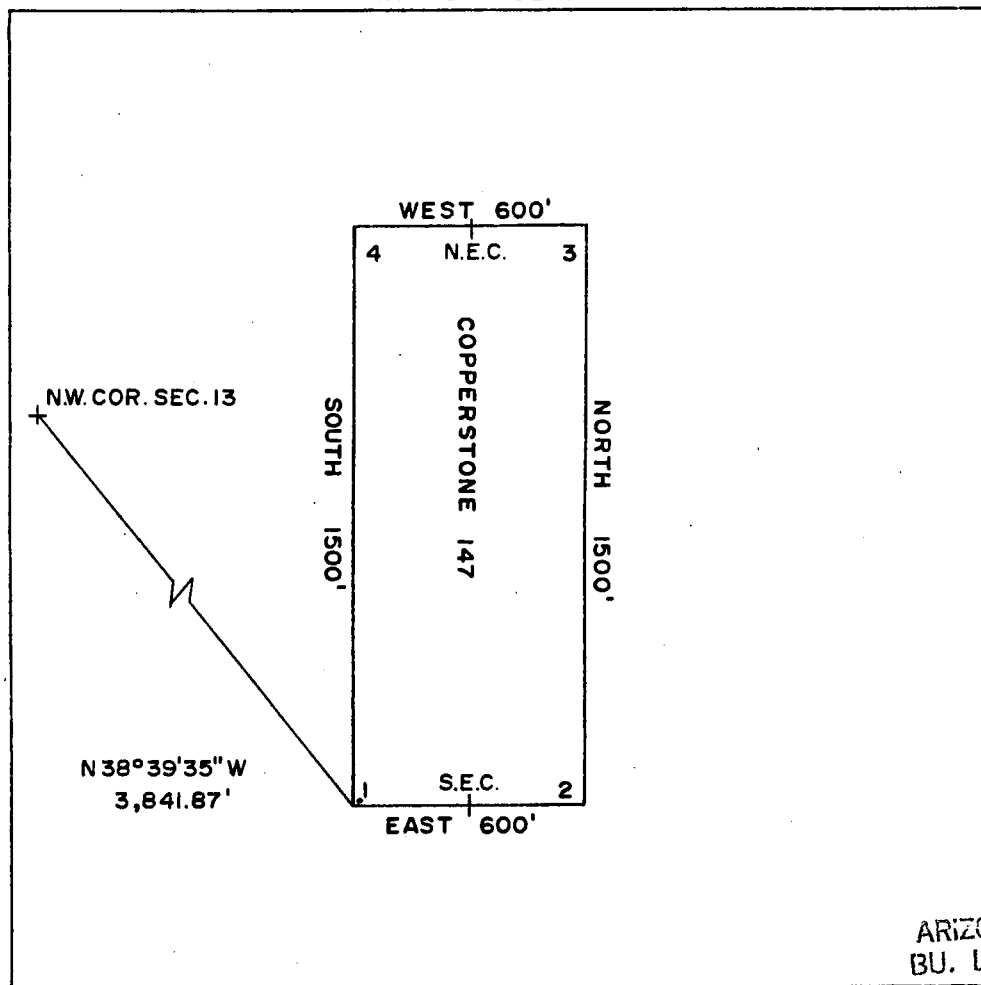
Thence 600 feet WEST to corner No. 4;

Thence 1500 feet SOUTH to corner No. 1, the place of beginning

ALL MONUMENTS ARE 4" DIAMETER P.V.C.

THE LOCATION NOTICE IS POSTED AT CORNER NO. 1, THE S.W. CORNER OF THIS CLAIM.

MAP OF CLAIM



1" = 500'

ARIZONA STATE OFFICE
BU. LAND MANAGEMENT

DEC 9 1981

Said lode was discovered on SEPT. 15, 1981

and located on SEPT. 15, 1981

Dated: SEPT. 29, 1981

Brad L. Illington 7:45 A.M.
TUCUEN, ARIZONA
RW CONSULTANTS INC., AGENT,
AMOCO MINERALS COMPANY
333 W. HAMPDEN AVENUE
ENGLEWOOD, COLORADO 80110

A MC 144930

DKT 1254 PAGE 170

INDEXED

MICROFILMED

State of Arizona
County of Yuma

ss 25415

I hereby certify that the within instrument
was filed and recorded at the request of

Ameco Men. Co.

1981 NOV 10 PM 2 48

Docket

1254

Page

169-170

Witness my hand and official seal the day
and year aforesaid.

GLENYS E. SCHMITT

Patty Webb
County Recorder
Deputy Recorder

3.00



ARIZONA STATE OFFICE
BU. LAND MANAGEMENT

DEC 9 1981

7:45 A.M.
PHOENIX, ARIZONA

ARIZONA

AMENDED AND ADDITIONAL CERTIFICATE OF LOCATION OF LODE MINING CLAIM

THIS IS TO CERTIFY THAT Cyprus Mines Corporation, a corporation, owner of the Copperstone 148 Lode Mining Claim originally located on SEPTEMBER 15, 1981 and recorded in Book 1254, Page(s) 171 of La Paz County, Arizona, hereby amends, locates, and claims in compliance with all federal, state and local laws and customs applicable thereto the following described valuable lode or vein mineral deposit:

The name of this claim is the Copperstone 148 Lode Mining Claim. This claim is 1500 feet in length and 600 feet in width. The general course of this claim is NORTH-SOUTH and it is situated in the Plomosa Mining District, La Paz County, Arizona. The monument at which this location notice is posted lies within the boundaries of the claim within approximately 25 feet of Corner No. 1. This claim runs from the location monument on which this notice is posted 1495 feet in a NORTHERLY direction to the NORTH end line and 5 feet in a SOUTHERLY direction to the SOUTH end line and is also marked by six monuments, one at each corner and one at the center of each end line of the claim, making the claim in the form of a parallelogram. The location monument at which this notice is posted is situated within Section 13, T. 6 North, R. 20 West, G.&S.R.M., and this claim encompasses portions of the quarter section, subdivision(s), Section(s), Township and Range as follows:

NE 1/4 AND SE 1/4, SECTION 13, T 6 N, R 20 W, G + S.R.M.

The locality of this claim with reference to some natural object or permanent monument and additional information (if any) concerning its locality are as follows:

beginning at the Northwest corner of Section 13, T. 6 North R. 20 West, G.&S.R.M., thence SOUTH 3000 feet, and EAST 4800 feet to Corner No. 1; thence WEST 300 feet to the SOUTH End Center; thence WEST 300 feet to Corner No. 2; thence NORTH 1500 feet to Corner No. 3; thence EAST 300 feet to the NORTH End Center; thence EAST 300 feet to Corner No. 4; thence SOUTH 1500 feet to Corner No. 1.

This Certificate is prepared, posted, and recorded as an amendment of the original location for the purposes of appropriating under the Mining Law of 1872, as amended, and the laws of the State of Arizona all ground within the boundaries herein defined, and for the purpose of correcting any error, irregularity, omission, incompleteness or defect, if any, which may have existed or may exist in the original location or record thereof, and is made without waiver, abandonment or release of any rights acquired or held under or by virtue of said original location and to secure all the benefits of the mining law. In the event said original location is found to be void, or ineffective for any reason, then this location shall be an original location and this certificate an original certificate.

DATED AND POSTED on the ground the 3rd day of April, 1986.

RECEIVED
B.L.M. AZ STATE OFFICE

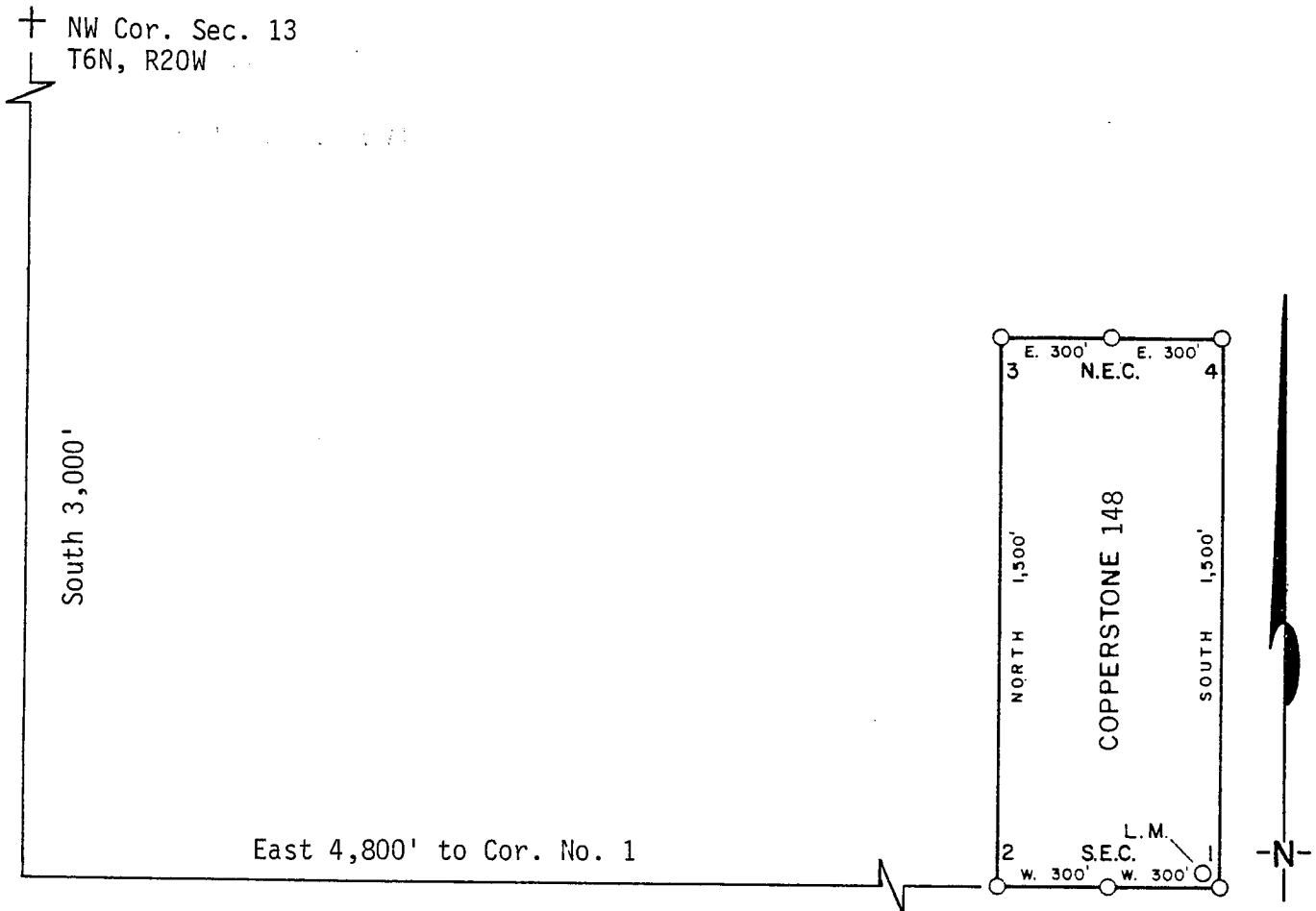
JUN 13 1986

1:45 A.M.
PHOENIX, ARIZONA

Locator(s) Cyprus Mines Corporation
P. O. Box 3299
Englewood, Colorado 80155
By [Signature], Agent

PLAT OF LODE CLAIM

(To be Attached to Recorded Copy of Amended and Additional
Certificate of Location Pursuant to A. R. S. & 27-203)



1. Name of Claim Copperstone 148
2. Type of Claim Lode
3. The Claim is located in Sections 13, Township 6N, Range 20W, G. & S. R. M.
4. Scale: 1" = 500'
5. The Claim is situated in La Paz, County, Arizona.
6. Type of corner and location monuments used: 4" diameter P.V.C.

Instructions for Completion:


- (i) If land is surveyed, a corner of the claim must be tied by a course and distance to a monument of the Public Land Survey; if the land is unsurveyed, a corner must be tied by course and distance to an established survey monument of a United States Government Agency or a United States Mineral Monument; if no such monuments are available, one corner of the claim must be tied by course and distance to some prominent natural object or other permanent monument as shown on Plat.
- North arrow must be shown on Plat.
- (iii) Bearing and distances between corners must be shown on Plat.

RECEIVED
B.L.M. AZ STATE OFFICE

JUN 13 1986

7:45 A.M.
PHOENIX, ARIZONA

86- 2409



RECORDED IN OFFICIAL RECORDS
OF LA PAZ COUNTY, ARIZONA

MAY 12 11 38 AM '86

Lois K. Hesse, COUNTY RECORDER

FEE 5 - PGS 3-3

INDEXED
MICROFILMED

DKT 1254 PAGE 171

KNOW ALL MEN BY THESE PRESENTS, that BRAD W. LILLINGTON AS AGENT FOR
AMOCO MINERALS COMPANY

has located the COPPERSTONE 148 Lode Mining Claim, and by this certificate, and by right of discovery and location, claim 1500 feet, linear and horizontal measurement along the vein thereof, with all its dips, angles and variations as allowed by law, together with 300 feet on each side of the middle of said vein at the surface, and all veins, lodes, ledges, deposits and surface ground within the lines of said claim, situated in the PLOMOSA Mining District, County of YUMA and State of Arizona, located in the N.E. & S.E. 1/4, SEC. 13,

R. 20 W., T. 6 N., G & SRM., and described by the metes and bounds as follows, to-wit:

Beginning at Corner No. 1; WHENCE THE N.W. CORNER OF SECTION 13, T. 6 N, R. 20 W., G & SRM BEARS N 57°59'41"W 5,660.39'

Thence 600 feet WEST to corner No. 2;

Thence 1500 feet NORTH to corner No. 3;

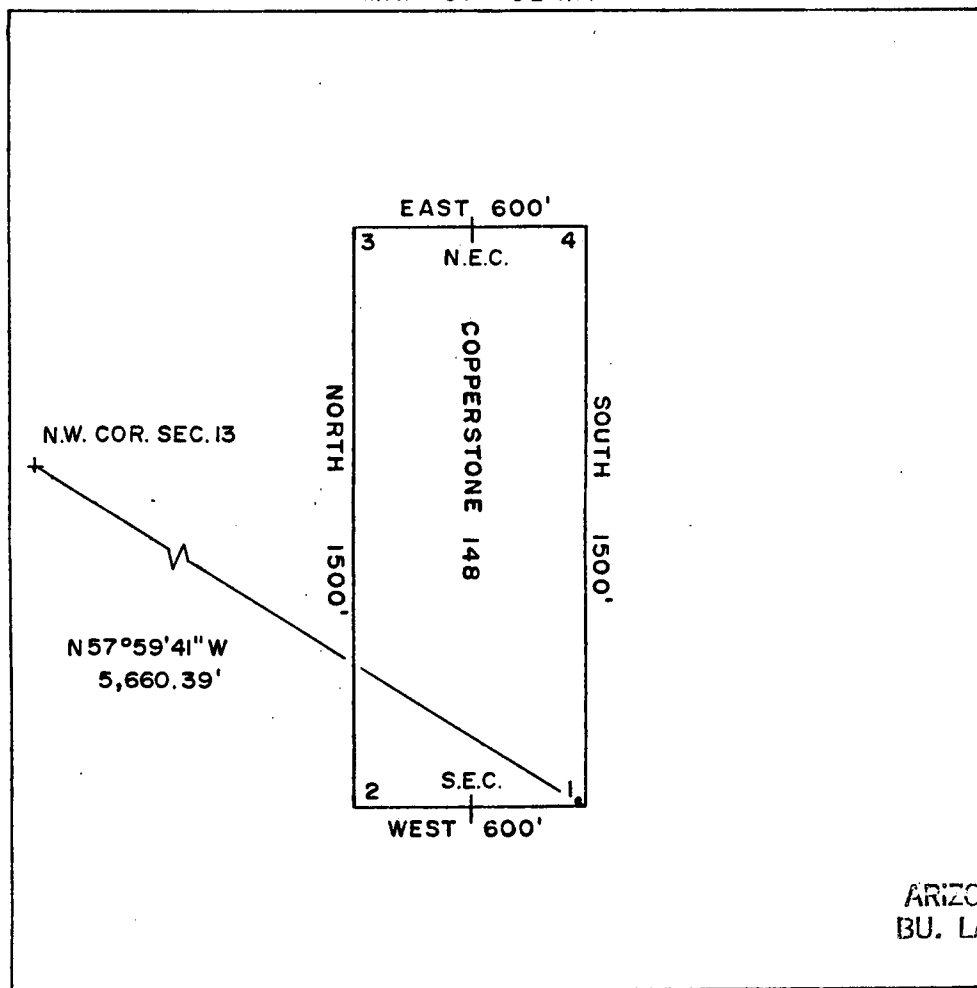
Thence 600 feet EAST to corner No. 4;

Thence 1500 feet SOUTH to corner No. 1, the place of beginning

ALL MONUMENTS ARE 4" DIAMETER P.V.C.

THE LOCATION NOTICE IS POSTED AT CORNER NO. 1, THE S.E. CORNER OF THIS CLAIM.

MAP OF CLAIM



1" = 500'

ARIZONA STATE OFFICE
BU. LAND MANAGEMENT

DEC 9 1981

Said lode was discovered on SEPT. 15, 1981

and located on SEPT. 15, 1981

Dated: SEPT. 29, 1981

7:45 A.M.
PHOENIX, ARIZONA
Brad W. Lillington
RW CONSULTANTS INC., AGENT,
AMOCO MINERALS COMPANY
333 W. HAMPDEN AVENUE
ENGLEWOOD, COLORADO 80110

INDEXED

MICROFILMED

25416

State of Arizona
County of Yuma

I hereby certify that the within instrument
was filed and recorded at the request of

Amoco Mer Co.

1981 NOV 10 PM 2 48

Docket 1254

Page 171-172

Witness my hand and official seal the day
and year aforesaid.

GLENYS E. SCHMITT

Patty Olivas
County Recorder
Deputy Recorder

3.00



ARIZONA STATE OFFICE
BU. LAND MANAGEMENT

DEC 9 1981

7:45 A.M.
PHOENIX, ARIZONA

ARIZONA

AMENDED AND ADDITIONAL CERTIFICATE OF LOCATION OF LOBE MINING CLAIM

THIS IS TO CERTIFY THAT Cyprus Mines Corporation, a corporation, owner of the Copperstone 149 Lode Mining Claim originally located on SEPTEMBER 15, 1981 and recorded in Book 1254, Page(s) 173 of La Paz County, Arizona, hereby amends, locates, and claims in compliance with all federal, state and local laws and customs applicable thereto the following described valuable lode or vein mineral deposit:

The name of this claim is the Copperstone 149 Lode Mining Claim. This claim is 1500 feet in length and 600 feet in width. The general course of this claim is NORTH-SOUTH and it is situated in the Plomosa Mining District, La Paz County, Arizona. The monument at which this location notice is posted lies within the boundaries of the claim within approximately 25 feet of Corner No. 1. This claim runs from the location monument on which this notice is posted 1495 feet in a NORTHERLY direction to the NORTH end line and 5 feet in a SOUTHERLY direction to the SOUTH end line and is also marked by six monuments, one at each corner and one at the center of each end line of the claim, making the claim in the form of a parallelogram. The location monument at which this notice is posted is situated within Section 13, T. 6 North, R. 20 West, G.&S.R.M., and this claim encompasses portions of the quarter section, subdivision(s), Section(s), Township and Range as follows:

NW 1/4 AND SW 1/4, SECTION 18, T6N, R 19W, G + S.R.M.

NE 1/4 AND SE 1/4, SECTION 13, T6N, R 20W, G + S.R.M.

The locality of this claim with reference to some natural object or permanent monument and additional information (if any) concerning its locality are as follows:

beginning at the Northwest corner of Section 13, T. 6 North R. 20 West, G.&S.R.M., thence SOUTH 3000 feet, and EAST 41800 feet to Corner No. 1; thence EAST 300 feet to the SOUTH End Center; thence EAST 300 feet to Corner No. 2; thence NORTH 1500 feet to Corner No. 3; thence WEST 300 feet to the NORTH End Center; thence WEST 300 feet to Corner No. 4; thence SOUTH 1500 feet to Corner No. 1.

This Certificate is prepared, posted, and recorded as an amendment of the original location for the purposes of appropriating under the Mining Law of 1872, as amended, and the laws of the State of Arizona all ground within the boundaries herein defined, and for the purpose of correcting any error, irregularity, omission, incompleteness or defect, if any, which may have existed or may exist in the original location or record thereof, and is made without waiver, abandonment or release of any rights acquired or held under or by virtue of said original location and to secure all the benefits of the mining law. In the event said original location is found to be void, or ineffective for any reason, then this location shall be an original location and this certificate an original certificate.

DATED AND POSTED on the ground the 3rd day of April, 1986.

RECEIVED
B.L.M. AZ STATE OFFICE

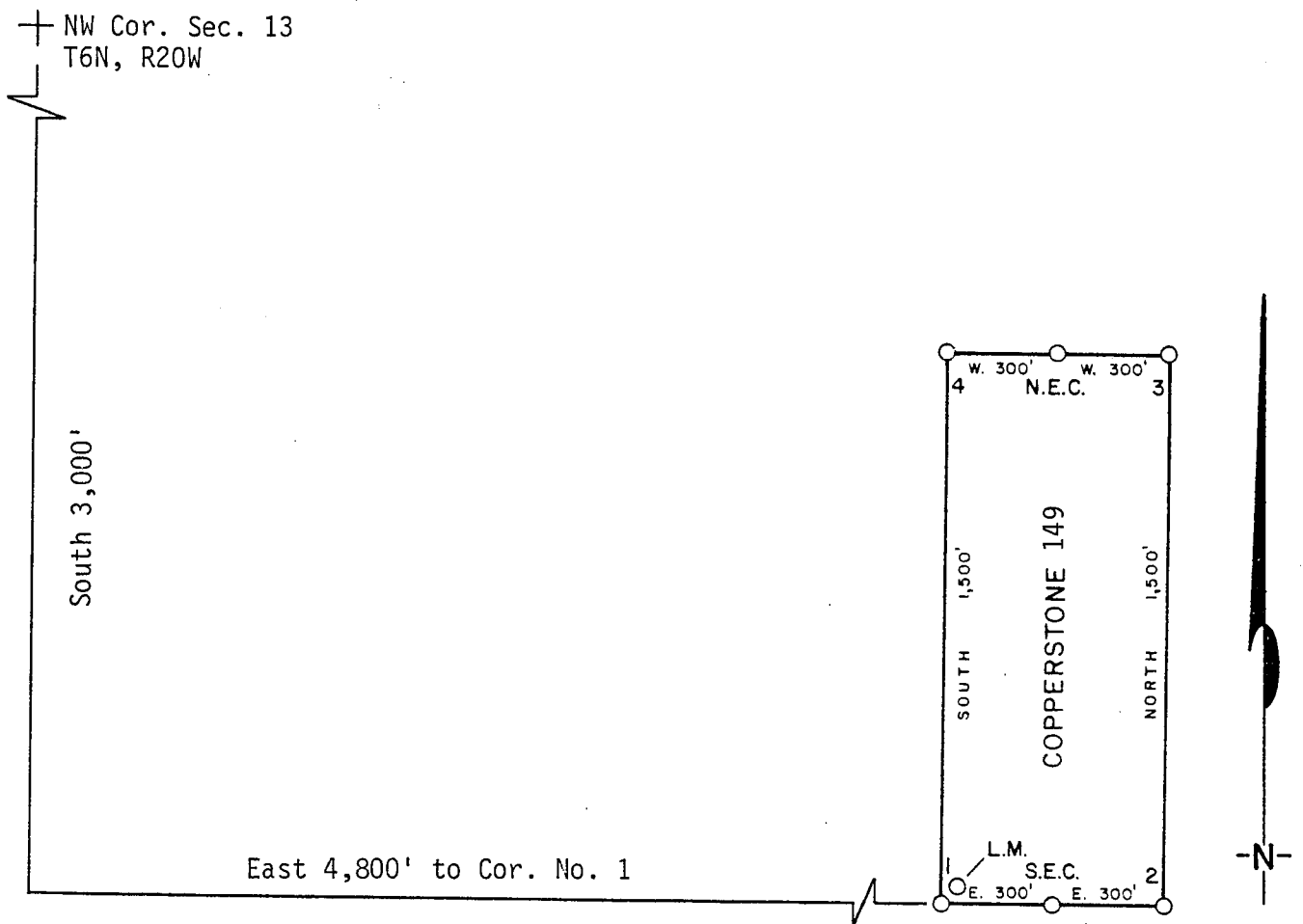
JUN 13 1986

7:45 A.M.
PHOENIX, ARIZONA

Locator(s) Cyprus Mines Corporation
P. O. Box 3299
Englewood, Colorado, 80155
By [Signature], Agent

PLAT OF LODE CLAIM

(To be Attached to Recorded Copy of Amended and Additional
Certificate of Location Pursuant to A. R. S. & 27-203)



1. Name of Claim Copperstone 149
2. Type of Claim Lode
3. The Claim is located in Sections 18, 13, Township 6N, Range 19, 20W, G. & S. R. M.
4. Scale: 1" = 500'
5. The Claim is situated in La Paz, County, Arizona.
6. Type of corner and location monuments used: 4" diameter P.V.C.

Instructions for Completion:

(i) If land is surveyed, a corner of the claim must be tied by a course and distance to a monument of the Public Land Survey; if the land is unsurveyed, a corner must be tied by course and distance to an established survey monument of a United States Government Agency or a United States Mineral Monument; if no such monuments are available, one corner of the claim must be tied by course and distance to some prominent natural object or other permanent monument as shown on Plat.

(ii) North arrow must be shown on Plat.


(iii) Bearing and distances between corners must be shown on Plat.

RECEIVED
B.L.M. AZ STATE OFFICE

JUN 13 1986

PHOENIX, AZ

86- 2410



RECORDED IN OFFICIAL RECORDS
OF LA PAZ COUNTY, ARIZONA

MAY 12 11 38 AM '86

Lois K. Hesse, COUNTY RECORDER

FEE 5- PGS 3-3

INDEXED

MICROFILMED

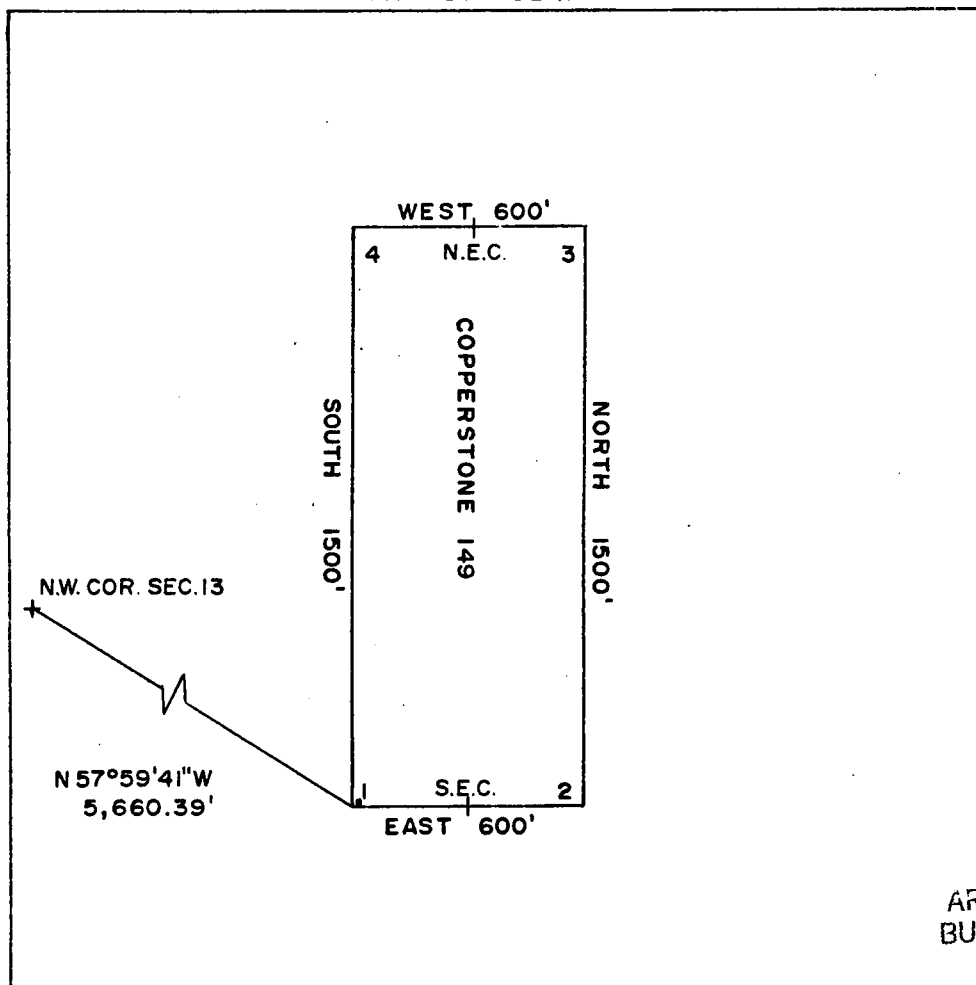
Dkt 1254 PAGE 173

KNOW ALL MEN BY THESE PRESENTS, that BRAD WELLINGTON AS AGENT FOR
AMOCO MINERALS COMPANYhas located the COPPERSTONE 149 Lode Mining Claim, and by this certificate, and by right of discovery and location, claim 1500 feet, linear and horizontal measurement along the vein thereof, with all its dips, angles and variations as allowed by law, together with 300 feet on each side of the middle of said vein at the surface, and all veins, lodes, ledges, deposits and surface ground within the lines of said claim, situated in the PLOMOSA Mining District, County of YUMA and State of Arizona, located in the N.E. & S.E. 1/4, SEC. 13, R. 20 W. & N.W. & S.W. 1/4, SEC. 18,R. 19 W., T. 6 N., G & SRM., and described by the metes and bounds as follows, to-wit:Beginning at Corner No. 1; WHENCE THE N.W. CORNER OF SECTION 13, T. 6 N, R. 20 W., G & SRM BEARS N 57° 59' 41" W 5,660.39'Thence 600 feet EAST to corner No. 2;Thence 1500 feet NORTH to corner No. 3;Thence 600 feet WEST to corner No. 4;Thence 1500 feet SOUTH to corner No. 1, the place of beginning

ALL MONUMENTS ARE 4" DIAMETER P.V.C.

THE LOCATION NOTICE IS POSTED AT CORNER NO. 1, THE S.W. CORNER OF THIS CLAIM.

MAP OF CLAIM

ARIZONA STATE OFFICE
BU. LAND MANAGEMENT

DEC 9 1981

Said lode was discovered on SEPT. 15, 1981and located on SEPT. 15, 1981Dated: SEPT. 29, 1981

7:45 A.M.
PHOENIX, ARIZONA

Brad Wellington
RW CONSULTANTS INC., AGENT,
AMOCO MINERALS COMPANY
333 W. HAMPDEN AVENUE
ENGLEWOOD, COLORADO 80110

INDEXED

MICROFILMED

State of Arizona
County of Yuma

ss 25417

I hereby certify that the within instrument
was filed and recorded at the request of

Amos Thin Co.
1981 NOV 10 PM 2 48

Docket 1254


Page 173-174

Witness my hand and official seal the day
and year aforesaid.

GLENYS E. SCHMITT

Patty Olivas County Recorder
Deputy Recorder

3.00



ARIZONA STATE OFFICE
BU. LAND MANAGEMENT

DEC 9 1981

7:45 A.M.
PHOENIX, ARIZONA

ARIZONA

AMENDED AND ADDITIONAL CERTIFICATE OF LOCATION OF LOBE MINING CLAIM

THIS IS TO CERTIFY THAT Cyprus Mines Corporation, a corporation, owner of the Copperstone 150 Lode Mining Claim originally located on 9/15/81 and recorded in Book 1254, Page(s) 175 of La Paz County, Arizona, hereby amends, locates, and claims in compliance with all federal, state and local laws and customs applicable thereto the following described valuable lode or vein mineral deposit:

The name of this claim is the Copperstone 150 Lode Mining Claim.

This claim is 1500 feet in length and 600 feet in width. The general course of this claim is North-South and it is situated in the Plomosa Mining District, La Paz County, Arizona. The monument at which this location notice is posted lies within the boundaries of the claim within approximately 25 feet of Corner No. 1. This claim runs from the location monument on which this notice is posted 1495 feet in a northerly direction to the North end line and 5 feet in a southerly direction to the South end line and is also marked by six monuments, one at each corner and one at the center of each end line of the claim, making the claim in the form of a parallelogram. The location monument at which this notice is posted is situated within Section 18, T. 6 North, R. 19 West, G.&S.R.M., and this claim encompasses portions of the quarter section, subdivision(s), Section(s), Township and Range as follows:

Section 18: NW 1/4 & SW 1/4, T. 6 N., R. 19 W., G. & S. R. M.

The locality of this claim with reference to some natural object or permanent monument and additional information (if any) concerning its locality are as follows:

beginning at the Northwest corner of Section 13, T. 6 North R. 20 West, G.&S.R.M., thence South 3000 feet, and east 6000 feet to Corner No. 1; thence west 300 feet to the South End Center; thence west 300 feet to Corner No. 2; thence north 1500 feet to Corner No. 3; thence east 300 feet to the North End Center; thence east 300 feet to Corner No. 4; thence south 1500 feet to Corner No. 1.

This Certificate is prepared, posted, and recorded as an amendment of the original location for the purposes of appropriating under the Mining Law of 1872, as amended, and the laws of the State of Arizona all ground within the boundaries herein defined, and for the purpose of correcting any error, irregularity, omission, incompleteness or defect, if any, which may have existed or may exist in the original location or record thereof, and is made without waiver, abandonment or release of any rights acquired or held under or by virtue of said original location and to secure all the benefits of the mining law. In the event said original location is found to be void, or ineffective for any reason, then this location shall be an original location and this certificate an original certificate.

DATED AND POSTED on the ground the 4th day of April, 1986.

RECEIVED
B.L.M. AZ STATE OFFICE

JUN 13 1986

7:45 A.M.
PHOENIX, ARIZONA

Locator(s) Cyprus Mines Corporation

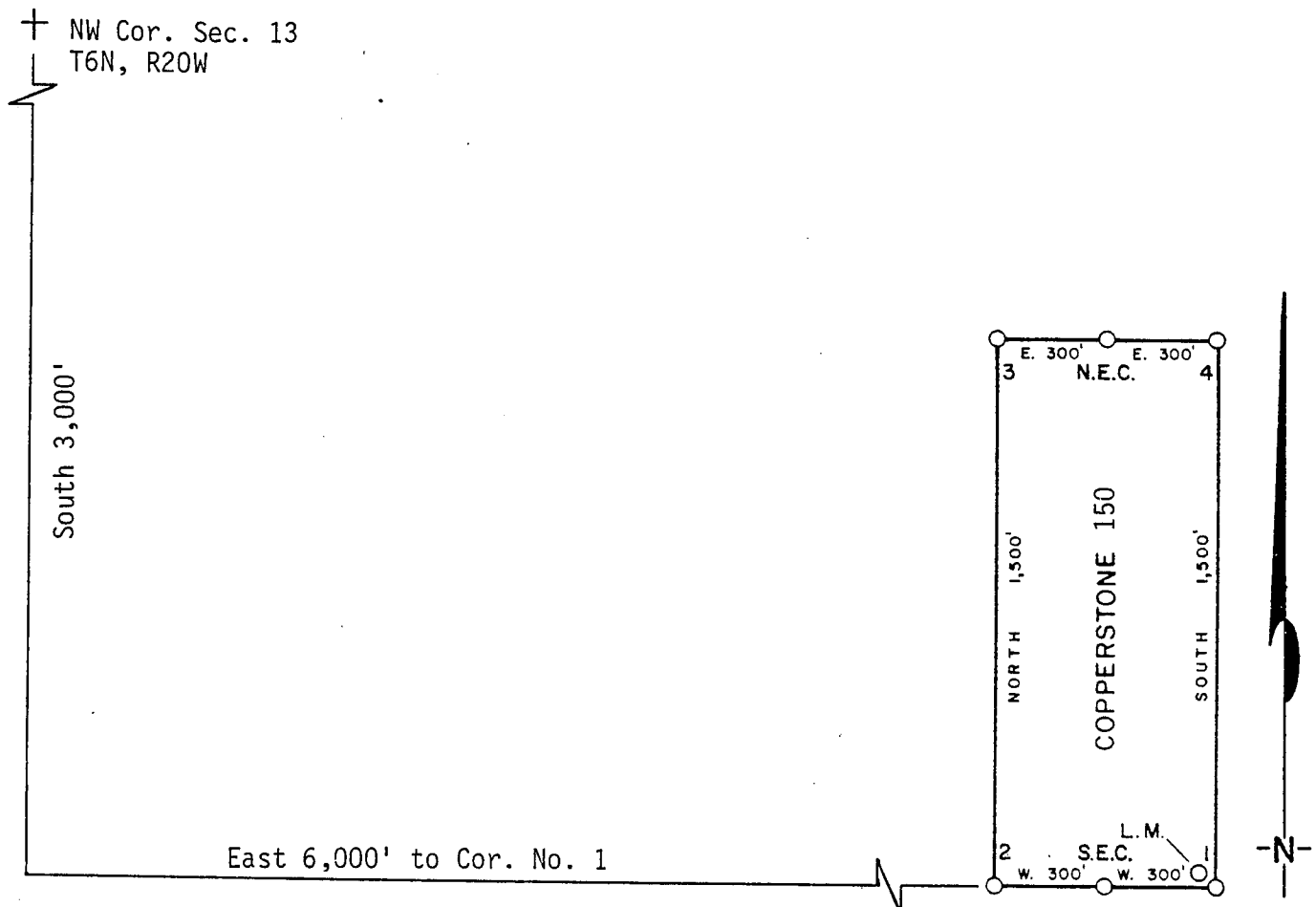
P. O. Box 3299

Englewood, Colorado 80155

By [Signature], Agent

PLAT OF LODE CLAIM

(To be Attached to Recorded Copy of Amended and Additional
Certificate of Location Pursuant to A. R. S. & 27-203)



1. Name of Claim Copperstone 150
2. Type of Claim Lode
3. The Claim is located in Sections 18, Township 6N, Range 19W, G. & S. R. M.
4. Scale: 1" = 500'
5. The Claim is situated in La Paz, County, Arizona.
6. Type of corner and location monuments used: 4" diameter P.V.C.

Instructions for Completion:

(i) If land is surveyed, a corner of the claim must be tied by a course and distance to a monument of the Public Land Survey; if the land is unsurveyed, a corner must be tied by course and distance to an established survey monument of a United States Government Agency or a United States Mineral Monument; if no such monuments are available, one corner of the claim must be tied by course and distance to some prominent natural object or other permanent monument as shown on Plat.

North arrow must be shown on Plat.

(iii) Bearing and distances between corners must be shown on Plat.


RECEIVED
B.L.M. AZ STATE OFFICE

JUN 13 1986

7:40 A.M.

PHOENIX, ARIZONA

86- 2411



RECORDED IN OFFICIAL RECORDS
OF LA PAZ COUNTY, ARIZONA

MAY 12 11 38 AM '86

Lois K. Hesse, COUNTY RECORDER

FEE 5 - PGS 3-3

INDEXED
MICROFILMED

DKT 1254 PAGE 175

KNOW ALL MEN BY THESE PRESENTS, that BRAD W. LLLINGTON AS AGENT FOR
AMOCO MINERALS COMPANY

has located the COPPERSTONE 150 Lode Mining Claim, and by this certificate, and by right of discovery and location, claim 1500 feet, linear and horizontal measurement along the vein thereof, with all its dips, angles and variations as allowed by law, together with 300 feet on each side of the middle of said vein at the surface, and all veins, lodes, ledges, deposits and surface ground within the lines of said claim, situated in the PLOMOSA Mining District, County of YUMA and State of Arizona, located in the S. 1/4, S.W. 1/4, SEC. 18,

R. 19 W., T. 6 N., G & SRM., and described by the metes and bounds as follows, to-wit:

Beginning at Corner No. 1; WHENCE THE N.W. CORNER OF SECTION 13, T. 6 N, R. 20 W., G & SRM BEARS N 63° 26' 06" W 6,708.20'

Thence 600 feet WEST to corner No. 2;

Thence 1500 feet NORTH to corner No. 3;

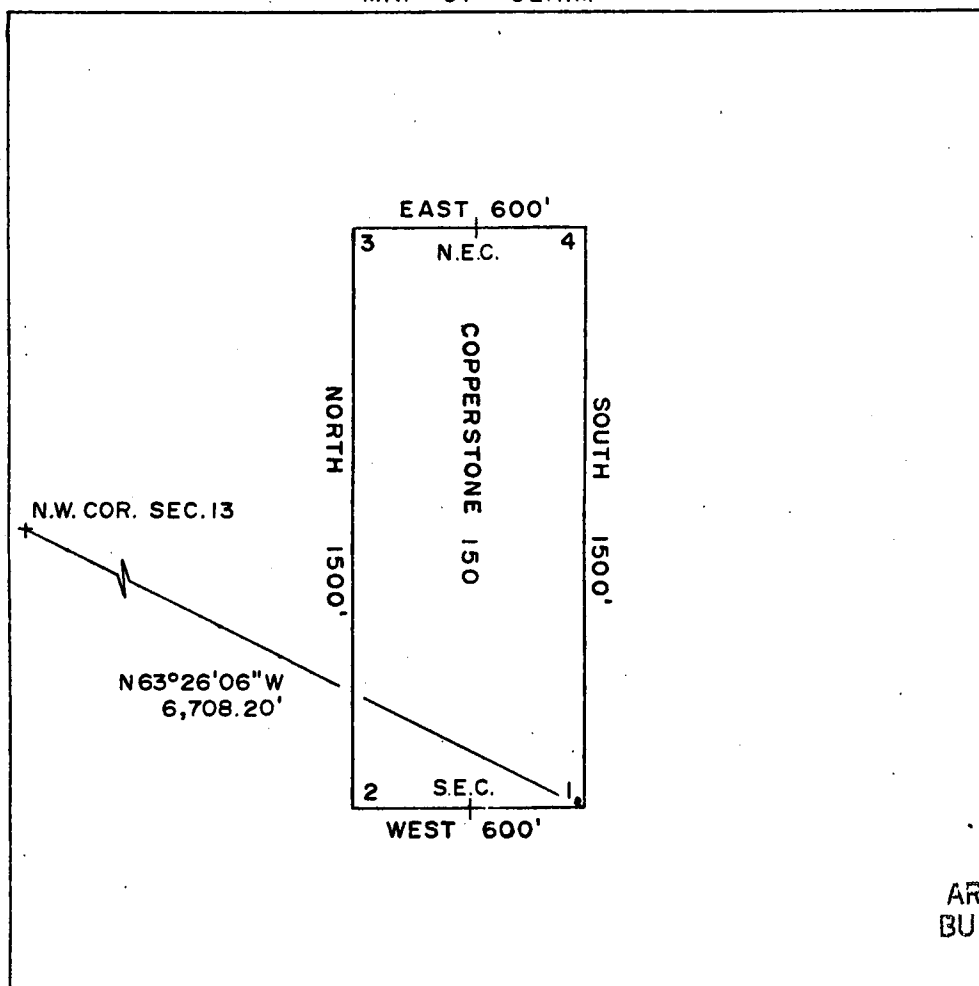
Thence 600 feet EAST to corner No. 4;

Thence 1500 feet SOUTH to corner No. 1, the place of beginning

ALL MONUMENTS ARE 4" DIAMETER P.V.C.

THE LOCATION NOTICE IS POSTED AT CORNER NO. 1, THE S.E. CORNER OF THIS CLAIM.

MAP OF CLAIM



1" = 500'

ARIZONA STATE OFFICE
 BU. LAND MANAGEMENT

DEC 9 1981

Said lode was discovered on SEPT. 15, 1981

and located on SEPT. 15, 1981

Dated: SEPT. 29, 1981

7:45 A.M.

PHOENIX, ARIZONA

Brad W. Lllington
 RW CONSULTANTS INC., AGENT,
 AMOCO MINERALS COMPANY
 333 W. HAMPDEN AVENUE
 ENGLEWOOD, COLORADO 80110

DKT 1254 PAGE 176

INDEXED

MICROFILMED

25418

State of Arizona
County of Yuma

I hereby certify that the within instrument
was filed and recorded at the request of

Cimco Min. Co.

1981 NOV 10 PM 2 48

Docket 1254

Page 175-176


Witness my hand and official seal the day
and year aforesaid.

GLENYS E. SCHMITT

County Recorder

Patty Schmitt
Deputy Recorder

300



ARIZONA STATE OFFICE
BU. LAND MANAGEMENT

DEC 9 1981

7:45 A.M.
PHOENIX, ARIZONA

ARIZONA

AMENDED AND ADDITIONAL CERTIFICATE OF LOCATION OF LODE MINING CLAIM

THIS IS TO CERTIFY THAT Cyprus Mines Corporation, a corporation, owner of the Copperstone 151 Lode Mining Claim originally located on SEPTEMBER 15, 1981 and recorded in Book 1254, Page(s) 177 of La Paz County, Arizona, hereby amends, locates, and claims in compliance with all federal, state and local laws and customs applicable thereto the following described valuable lode or vein mineral deposit:

The name of this claim is the Copperstone 151 Lode Mining Claim.

This claim is 1500 feet in length and 600 feet in width. The general course of this claim is NORTH-SOUTH and it is situated in the Plomosa Mining District, La Paz County, Arizona. The monument at which this location notice is posted lies within the boundaries of the claim within approximately 25 feet of Corner No. 1. This claim runs from the location monument on which this notice is posted 1495 feet in a SOUTHERLY direction to the SOUTH end line and 5 feet in a NORTHERLY direction to the NORTH end line and is also marked by six monuments, one at each corner and one at the center of each end line of the claim, making the claim in the form of a parallelogram. The location monument at which this notice is posted is situated within Section 13, T. 6 North, R. 20 West, G.&S.R.M., and this claim encompasses portions of the quarter section, subdivision(s), Section(s), Township and Range as follows:

SW 1/4 OF SECTION 13, TOWNSHIP 6 NORTH, RANGE 20 WEST
G & S. R. M.

The locality of this claim with reference to some natural object or permanent monument and additional information (if any) concerning its locality are as follows:

beginning at the Northwest corner of Section 13, T. 6 North R. 20 West, G.&S.R.M., thence SOUTH 3000 feet, and -- -- feet to Corner No. 1;
thence EAST 300 feet to the NORTH End Center;
thence EAST 300 feet to Corner No. 2;
thence SOUTH 1500 feet to Corner No. 3;
thence WEST 300 feet to the SOUTH End Center;
thence WEST 300 feet to Corner No. 4;
thence NORTH 1500 feet to Corner No. 1.

This Certificate is prepared, posted, and recorded as an amendment of the original location for the purposes of appropriating under the Mining Law of 1872, as amended, and the laws of the State of Arizona all ground within the boundaries herein defined, and for the purpose of correcting any error, irregularity, omission, incompleteness or defect, if any, which may have existed or may exist in the original location or record thereof, and is made without waiver, abandonment or release of any rights acquired or held under or by virtue of said original location and to secure all the benefits of the mining law. In the event said original location is found to be void, or ineffective for any reason, then this location shall be an original location and this certificate an original certificate.

DATED AND POSTED on the ground the 3rd day of April, 1986.

RECEIVED
B.L.M. AZ STATE OFFICE

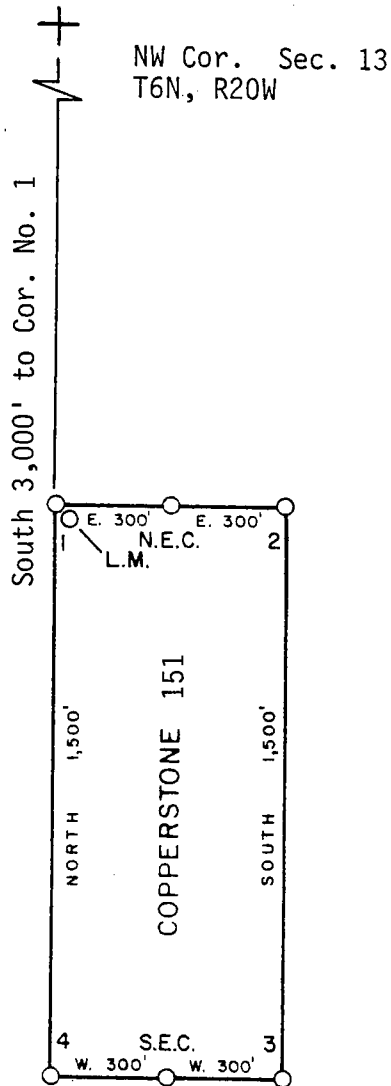
JUN 13 1986

1:45 A.M.
PHOENIX, ARIZONA

Locator(s) Cyprus Mines Corporation
P. O. Box 3299
Englewood, Colorado 80155
By [Signature], Agent

PLAT OF LOBE CLAIM

(To be Attached to Recorded Copy of Amended and Additional
Certificate of Location Pursuant to A. R. S. & 27-203)



1. Name of Claim Copperstone 151
2. Type of Claim Lode
3. The Claim is located in Sections 13, Township 6N,
Range 20W, G. & S. R. M.
4. Scale: 1" = 500'
5. The Claim is situated in La Paz, County, Arizona.
6. Type of corner and location monuments used: 4" diameter P.V.C.

Instructions for Completion:

- (i) If land is surveyed, a corner of the claim must be tied by a course and distance to a monument of the Public Land Survey; if the land is unsurveyed, a corner must be tied by course and distance to an established survey monument of a United States Government Agency or a United States Mineral Monument; if no such monuments are available, one corner of the claim must be tied by course and distance to some prominent natural object or other permanent monument as shown on Plat.

North arrow must be shown on Plat.


Bearing and distances between corners must be shown on Plat.

RECEIVED
B.L.M. AZ STATE OFFICE

JUN 13 1986

7:43 A.M. (ii)
PHOENIX, ARIZONA (iii)

86- 2412



RECORDED IN OFFICIAL RECORDS OF LA PAZ COUNTY, ARIZONA	
MAY 12 11 38 AM '86	
Lois K. Hesse, COUNTY RECORDER	
FEE 5-	PGS 3-3

INDEXED
MICROFILMED

LOCATION CERTIFICATE

DKT 1254 PAGE 177

491 - 1081

KNOW ALL MEN BY THESE PRESENTS, that BRAD W. LILLINGTON AS AGENT FOR
AMOCO MINERALS COMPANY

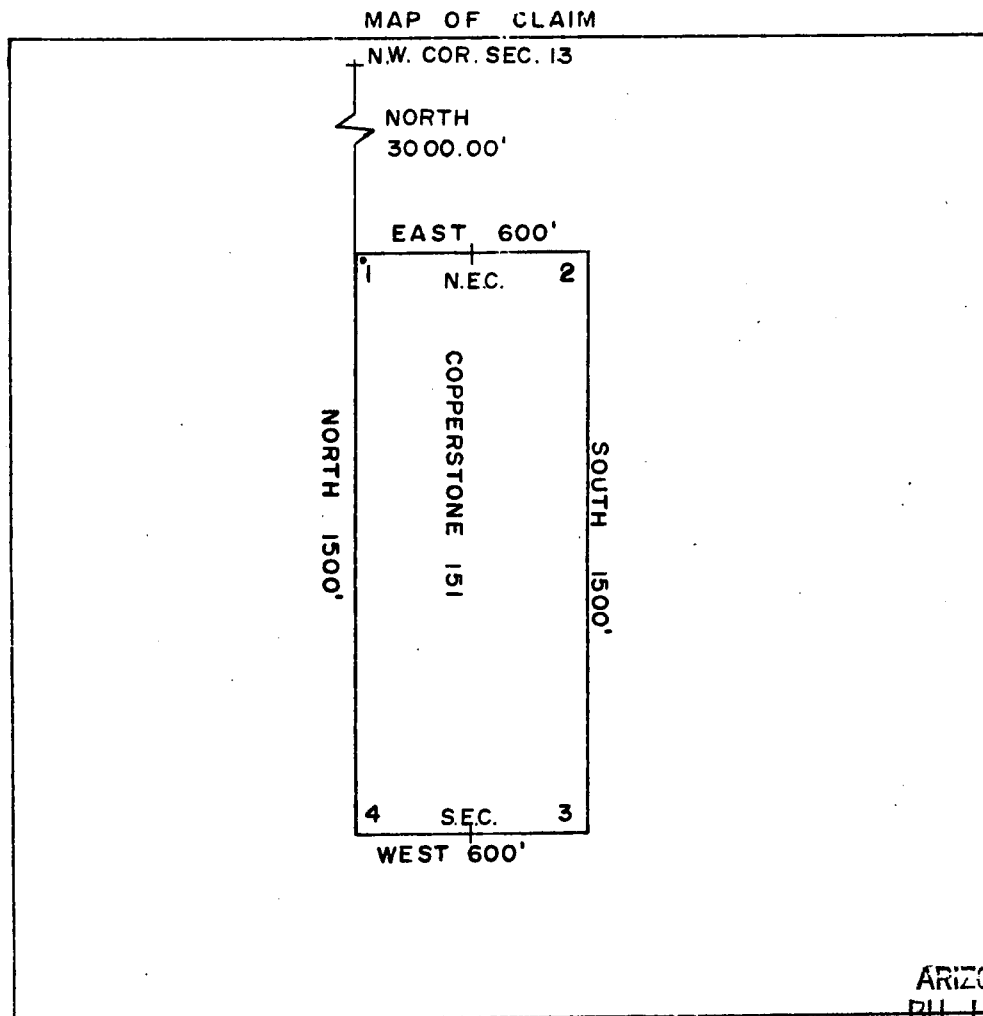
has located the COPPERSTONE 151 Lode Mining Claim, and by this certificate, and by right of discovery and location, claim 1500 feet, linear and horizontal measurement along the vein thereof, with all its dips, angles and variations as allowed by law, together with 300 feet on each side of the middle of said vein at the surface, and all veins, lodes, ledges, deposits and surface ground within the lines of said claim, situated in the PLOMOSA Mining District, County of YUMA and State of Arizona, located in the 3 S.W. 1/4, SEC. 13,

R. 20 W., T. 6 N., G & SRM., and described by the metes and bounds as follows, to-wit:

Beginning at Corner No. 1; WHENCE THE N.W. CORNER OF SECTION 13, T. 6 N, R. 20 W., G & SRM BEARS NORTH 3000.00'
Thence 600 feet EAST to corner No. 2;
Thence 1500 feet SOUTH to corner No. 3;
Thence 600 feet WEST to corner No. 4;
Thence 1500 feet NORTH to corner No. 1, the place of beginning

ALL MONUMENTS ARE 4" DIAMETER P.V.C.

THE LOCATION NOTICE IS POSTED AT CORNER NO. 1, THE N.W. CORNER OF THIS CLAIM.



ARIZONA STATE OFFICE
BU. LAND MANAGEMENT

Said lode was discovered on SEPT. 15, 1981

and located on SEPT. 15, 1981

Dated: SEPT. 29, 1981

DEC 9 1981
7:45 A.M.
Brad W. Lillington
RW CONSULTANTS INC., AGENT,
AMOCO MINERALS COMPANY
333 W. HAMPDEN AVENUE
ENGLEWOOD, COLORADO 80110

INDEXED MICROFILMED

State of Arizona
County of Yuma ss

25419

I hereby certify that the within instrument
was filed and recorded at the request of

Amos Thin Co.
1981 NOV 10 PM 2 48

Docket 1254


Page 177-178

Witness my hand and official seal the day
and year aforesaid.

GLENYS E. SCHMITT

Patty Allen County Recorder
Deputy Recorder

3.00



ARIZONA STATE OFFICE
BU. LAND MANAGEMENT

DEC 9 1981

7:45 A.M.
PHOENIX, ARIZONA

ARIZONA

AMENDED AND ADDITIONAL CERTIFICATE OF LOCATION OF LODE MINING CLAIM

THIS IS TO CERTIFY THAT Cyprus Mines Corporation, a corporation, owner of the Copperstone 152 Lode Mining Claim originally located on SEPTEMBER 15, 1981 and recorded in Book 1254, Page(s) 179 of La Paz County, Arizona, hereby amends, locates, and claims in compliance with all federal, state and local laws and customs applicable thereto the following described valuable lode or vein mineral deposit:

The name of this claim is the Copperstone 152 Lode Mining Claim.

This claim is 1500 feet in length and 600 feet in width. The general course of this claim is NORTH-SOUTH and it is situated in the Plomosa Mining District, La Paz County, Arizona. The monument at which this location notice is posted lies within the boundaries of the claim within approximately 25 feet of Corner No. 1. This claim runs from the location monument on which this notice is posted 1495 feet in a SOUTHERLY direction to the SOUTH end line and 5 feet in a NORTHERLY direction to the NORTH end line and is also marked by six monuments, one at each corner and one at the center of each end line of the claim, making the claim in the form of a parallelogram. The location monument at which this notice is posted is situated within Section 13, T. 6 North, R. 20 West, G.&S.R.M., and this claim encompasses portions of the quarter section, subdivision(s), Section(s), Township and Range as follows:

SW 1/4, SECTION 13, T6N, R20W, G+ S.R.M.

The locality of this claim with reference to some natural object or permanent monument and additional information (if any) concerning its locality are as follows:

beginning at the Northwest corner of Section 13, T. 6 North R. 20 West, G.&S.R.M., thence SOUTH 3000 feet, and EAST 1200 feet to Corner No. 1;
 thence WEST 300 feet to the NORTH End Center;
 thence WEST 300 feet to Corner No. 2;
 thence SOUTH 1500 feet to Corner No. 3;
 thence EAST 300 feet to the SOUTH End Center;
 thence EAST 300 feet to Corner No. 4;
 thence NORTH 1500 feet to Corner No. 1.

This Certificate is prepared, posted, and recorded as an amendment of the original location for the purposes of appropriating under the Mining Law of 1872, as amended, and the laws of the State of Arizona all ground within the boundaries herein defined, and for the purpose of correcting any error, irregularity, omission, incompleteness or defect, if any, which may have existed or may exist in the original location or record thereof, and is made without waiver, abandonment or release of any rights acquired or held under or by virtue of said original location and to secure all the benefits of the mining law. In the event said original location is found to be void, or ineffective for any reason, then this location shall be an original location and this certificate an original certificate.

DATED AND POSTED on the ground the 3rd day of April, 1986.

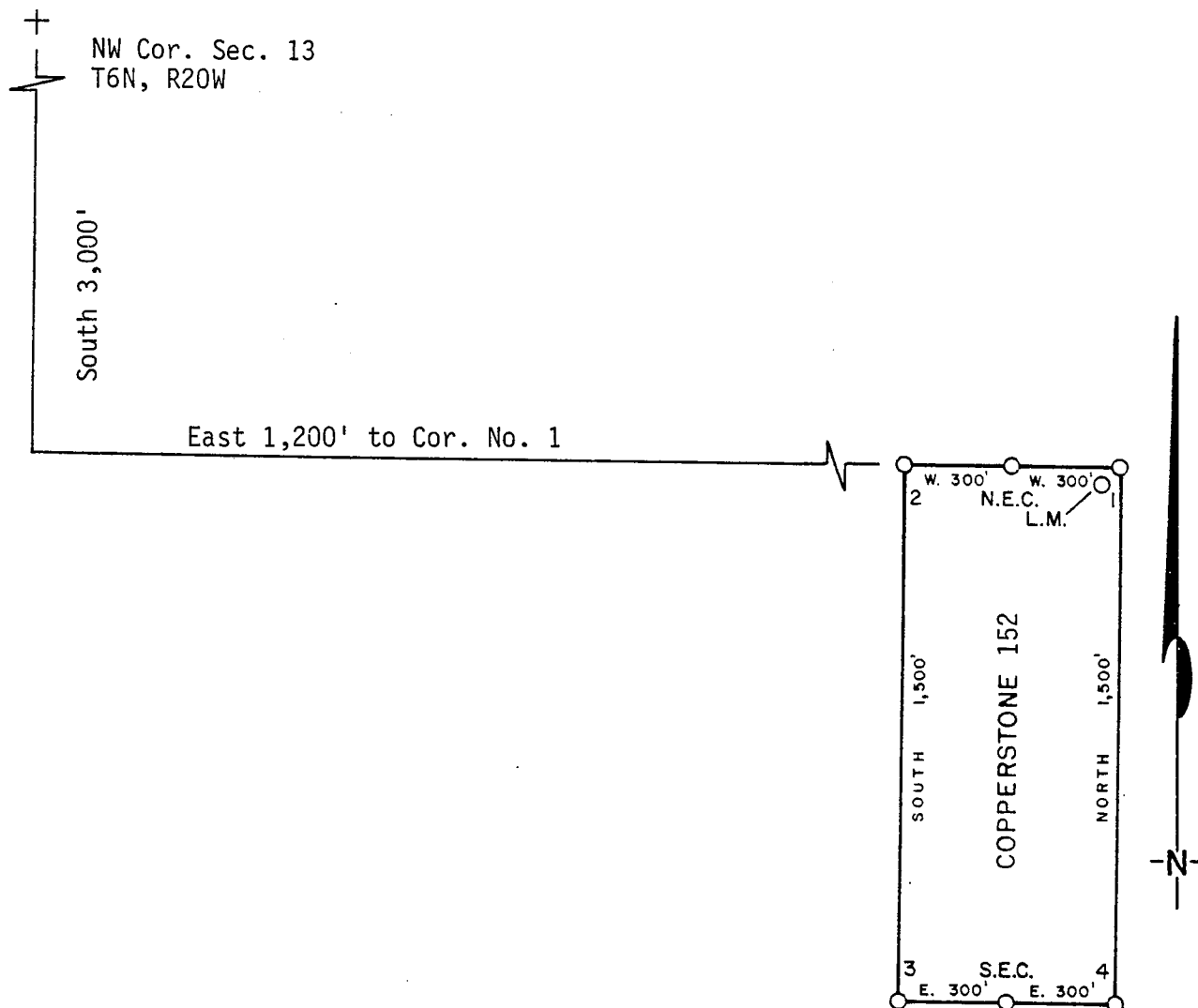
RECEIVED
B.L.M. AZ STATE OFFICE

JUN 13 1986

1:43 A.M.
JENIX, ARIZONA

Locator(s) Cyprus Mines Corporation
P. O. Box 3299
Englewood, Colorado 80155
 By [Signature], Agent

(To be Attached to Recorded Copy of Amended and Additional
Certificate of Location Pursuant to A. R. S. & 27-203)



1. Name of Claim Copperstone 152
2. Type of Claim Lode
3. The Claim is located in Sections 13, Township 6N, Range 20W, G. & S. R. M.
4. Scale: 1" = 500'
5. The Claim is situated in La Paz, County, Arizona.
6. Type of corner and location monuments used: 4" diameter P.V.C.

Instructions for Completion:


- (i) If land is surveyed, a corner of the claim must be tied by a course and distance to a monument of the Public Land Survey; if the land is unsurveyed, a corner must be tied by course and distance to an established survey monument of a United States Government Agency or a United States Mineral Monument; if no such monuments are available, one corner of the claim must be tied by course and distance to some prominent natural object or other permanent monument as shown on Plat.
- (ii) North arrow must be shown on Plat.
- (iii) Bearing and distances between corners must be shown on Plat.

RECEIVED
B.L.M. AZ STATE OFFICE

JUN 13 1986

7:40

PHOENIX, ARIZ



RECORDED IN OFFICIAL RECORDS
OF LA PAZ COUNTY, ARIZONA
MAY 12 11 38 AM '86
Lola K. Hesse, COUNTY RECORDER
FEE 5- PGS 3-3

INDEXED
MICROFILMED

DKT 1254 PAGE 175

KNOW ALL MEN BY THESE PRESENTS, that BRAD WELLINGTON AS AGENT FOR
AMOCO MINERALS COMPANY

has located the COPPERSTONE 152 Lode Mining Claim, and by this certificate, and by right of discovery and location, claim 1500 feet, linear and horizontal measurement along the vein thereof, with all its dips, angles and variations as allowed by law, together with 300 feet on each side of the middle of said vein at the surface, and all veins, lodes, ledges, deposits and surface ground within the lines of said claim, situated in the PLOMOSA Mining District, County of YUMA and State of Arizona, located in the S.W. 1/4, SEC. 13

R. 20 W., T. 6 N., G & SRM., and described by the metes and bounds as follows, to-wit:

Beginning at Corner No. 1; WHENCE THE N.W. CORNER OF SECTION 13, T. 6 N, R. 20 W., G & SRM BEARS N 21° 48' 05" W 3,231.10'

Thence 600 feet WEST to corner No. 2;

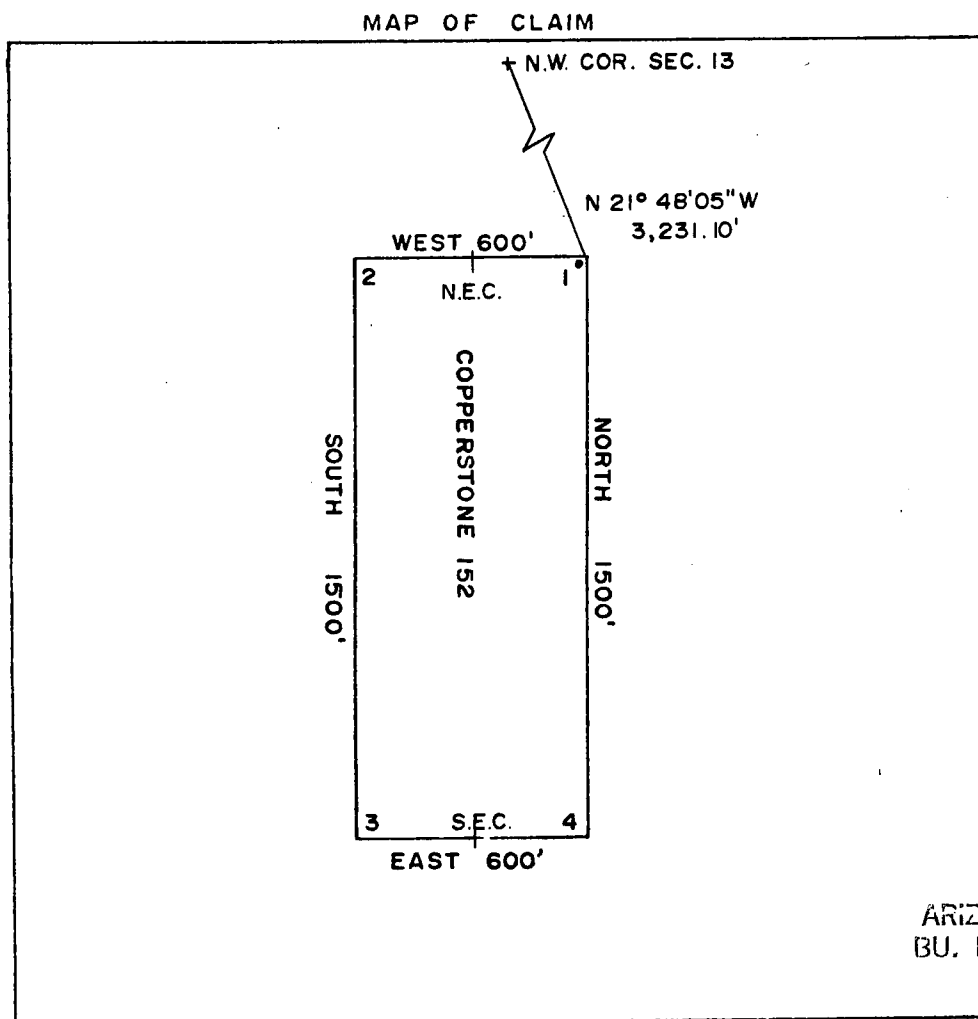
Thence 1500 feet SOUTH to corner No. 3;

Thence 600 feet EAST to corner No. 4;

Thence 1500 feet NORTH to corner No. 1, the place of beginning

ALL MONUMENTS ARE 4" DIAMETER P.V.C.

THE LOCATION NOTICE IS POSTED AT CORNER NO. 1, THE N.E. CORNER OF THIS CLAIM.



1" = 500'

ARIZONA STATE OFFICE
 BU. LAND MANAGEMENT

DEC 9 1981

Said lode was discovered on SEPT. 15, 1981

and located on SEPT. 15, 1981

Dated: SEPT. 29, 1981

7:45 A.M.
 PHOENIX, ARIZONA
Brad Kelly
 RW CONSULTANTS INC., AGENT,
 AMOCO MINERALS COMPANY
 333 W. HAMPDEN AVENUE
 ENGLEWOOD, COLORADO 80110

INDEXED

MICROFILMED

25420

State of Arizona
County of Yuma ss

I hereby certify that the within instrument
was filed and recorded at the request of

Ames Thin Co.

1981 NOV 10 PM 2 48

Docket

1254

Page

179-180

Witness my hand and official seal the day
and year aforesaid.

GLENYS E. SCHMITT

County Recorder

Patty Quao

Deputy Recorder

3.00



ARIZONA STATE OFFICE
BU. LAND MANAGEMENT

DEC 9 1981

7:45 A.M.
PHOENIX, ARIZONA

ARIZONA

AMENDED AND ADDITIONAL CERTIFICATE OF LOCATION OF LODE MINING CLAIM

THIS IS TO CERTIFY THAT Cyprus Mines Corporation, a corporation, owner of the Copperstone 153 Lode Mining Claim originally located on SEPTEMBER 15, 1981 and recorded in Book 1254, Page(s) 181 of La Paz County, Arizona, hereby amends, locates, and claims in compliance with all federal, state and local laws and customs applicable thereto the following described valuable lode or vein mineral deposit:

The name of this claim is the Copperstone 153 Lode Mining Claim.

This claim is 1500 feet in length and 600 feet in width. The general course of this claim is NORTH-SOUTH and it is situated in the Plomosa Mining District, La Paz County, Arizona. The monument at which this location notice is posted lies within the boundaries of the claim within approximately 25 feet of Corner No. 1. This claim runs from the location monument on which this notice is posted 1495 feet in a SOUTHERLY direction to the SOUTH end line and 5 feet in a NORTHERLY direction to the NORTH end line and is also marked by six monuments, one at each corner and one at the center of each end line of the claim, making the claim in the form of a parallelogram. The location monument at which this notice is posted is situated within Section 13, T. 6 North, R. 20 West, G.&S.R.M., and this claim encompasses portions of the quarter section, subdivision(s), Section(s), Township and Range as follows:

SW 1/4, SECTION 13, T6N, R20W, 6 + 5. R. M.

The locality of this claim with reference to some natural object or permanent monument and additional information (if any) concerning its locality are as follows:

beginning at the Northwest corner of Section 13, T. 6 North R. 20 West, G.&S.R.M., thence SOUTH 3000 feet, and EAST 1200 feet to Corner No. 1;
 thence EAST 300 feet to the NORTH End Center;
 thence EAST 300 feet to Corner No. 2;
 thence SOUTH 1500 feet to Corner No. 3;
 thence WEST 300 feet to the SOUTH End Center;
 thence WEST 300 feet to Corner No. 4;
 thence NORTH 1500 feet to Corner No. 1.

This Certificate is prepared, posted, and recorded as an amendment of the original location for the purposes of appropriating under the Mining Law of 1872, as amended, and the laws of the State of Arizona all ground within the boundaries herein defined, and for the purpose of correcting any error, irregularity, omission, incompleteness or defect, if any, which may have existed or may exist in the original location or record thereof, and is made without waiver, abandonment or release of any rights acquired or held under or by virtue of said original location and to secure all the benefits of the mining law. In the event said original location is found to be void, or ineffective for any reason, then this location shall be an original location and this certificate an original certificate.


DATED AND POSTED on the ground the 3rd day of April, 1986.

RECEIVED
B.L.M. AZ STATE OFFICE

JUN 13 1986


1:45 A.M.
JENIX, ARIZONA

Locator(s) Cyprus Mines Corporation
P. O. Box 3299
Englewood, Colorado 80155
 By [Signature], Agent

STATUS OF PUBLIC DOMAIN
LAND AND MINERAL TITLES

T. 6N
R. 19W

SCALE



30 chains to the inch

TOWNSHIP 6 NORTH RANGE 19 WEST OF THE GILA AND SALT RIVER MERIDIAN, ARIZONA

SECTION	SUBDIVISION																ACRES	KIND OF ENTRY -OR- PURPOSE OF ORDER	SERIAL FILE -OR- ORDER NUMBER	DATE OF ACTION	DATE POSTED	REMARKS E. G. DATE CLOSED, TERMINATED, REJECTED OR RESCINDED			
	NE 1/4				NW 1/4				SW 1/4				SE 1/4										LOTS	OTHER DESCRIPTION	
	NE	NW	SW	SE	NE	NW	SW	SE	NE	NW	SW	SE	NE	NW	SW	SE									
FOR ORDERS EFFECTING DISPOSAL OR USE OF UNIDENTIFIED LANDS WITHDRAWN FOR CLASSIFICATION, MINERALS, WATER, AND/OR OTHER PUBLIC PURPOSES, AND INDIAN TREATIES, REFER TO INDEX OF MISCELLANEOUS DOCUMENTS																									
																			All Secs.2,16,32,36		SG	Act of Cong.	6/20/1910		Title to State to fix on approval of survey; subj. to prior rights
																			All Secs.2,16,32,36		SG	Act of Cong.	1/25/1927		Extends Act of 6/20/1920 to Min. lands; subj. to prior rights
2																			All	640.00					
16																			All	640.00					
32	x	x	x	x	x	x	x	x	x	x	x	x	x	x	x	x				560.00					
36	x	x	x	x	x	x	x	x	x	x	x	x	x	x	x			5S 14E	480.00	SX Waiver	PHX 077471	8/8/1941		See IL 368 5/24/1967	
32													x			x				80.00					
36													x	x	x	x		16S 18E	160.00	SX Waiver	PHX 077475	8/29/1941			
3																									
10																									
15																									
22																									
27																									
34																		MSB; See Remarks		R/W Hwy.	PHX 083964	4/12/1948		Subdiv. Undef.; 4N 19W	
3																									
10																									
15																									
22																									
27																									
34																		MSB; See Remarks		R/W Trans.Line	PHX 086406	3/23/1950		Subdiv. Undef.; 5N 19W	
2			x	x			x	x	x	x	x	x	x	x	x	x	1 thru 8		706.84						
3			x	x			x	x	x	x	x	x	x	x	x	x	1 thru 8		706.28						
10																	All	640.00							
11																	All; See Remarks	640.00	IL	368	5/24/1967	5/24/1967		Other Tps. 7N 19W, 17N 2E, 32N 2W, 12N 2W, 30N 5E, 33N 4W, 1S 11E, 2S 30E, 3S 28E.	
																	ENTIRE TOWNSHIP	1N 13W		0. Proposed Cl. Multiple Use					
																				Management	A 1099	7/21/1967		Public lands, segregates from appropriation under agricultural land laws, PS, SX; Published in F.R. 7/27/1967; 0. Class. 10/17/1967; Pub. F.R. 10/23/1967; Cl. Term. 10/7/1981	
15	x			x									x			x									
22	x			x									x			x									
27	x			x									x			x									
34	x			x									x			x		4N 19W		R/W Elec. Trans.Line	A 10121	1/3/1978			
1			x	x			x	x	x	x	x	x	x	x	x	x	1 thru 8								
4			x	x			x	x	x	x	x	x	x	x	x	x	1 thru 8								
5			x	x			x	x	x	x	x	x	x	x	x	x	1 thru 8								
6			x	x			x	x					x	x	x	x	1 thru 11								
7	x	x	x	x	x			x	x				x	x	x	x	1 thru 4								
8																	All								
9																	All								
12																	All	5377.06	IL ApIn.	A 17000-B	8/27/1981	11/24/1981		Segregated from the Public land laws including the mining laws but not the mineral leasing laws.	
1			x	x			x	x	x	x	x	x	x	x	x	x	1 thru 8		707.20						
4			x	x			x	x	x	x	x	x	x	x	x	x	1 thru 8		705.80						
5			x	x			x	x	x	x	x	x	x	x	x	x	1 thru 3	See Remarks	705.88	IL	552	9/14/1981	11/24/1981		Other Tps.: 7N 19W, 8N 19W; (A 17000-B);
13																	All								
14																	All								
15																	All								
16																	All								
17																	All								
18	x	x	x	x	x			x	x				x	x	x	x	1 thru 4								
19	x	x	x	x	x			x	x				x	x	x	x	1 thru 4								

GPO: 1981:784-575

☆GPO: 1981.784.575

DKT 1254 PAGE 117

KNOW ALL MEN BY THESE PRESENTS, that BRAD W. LLLINGTON AS AGENT FOR
AMOCO MINERALS COMPANY

has located the COPPERSTONE 121 Lode Mining Claim, and by this certificate, and by right of discovery and location, claim 1500 feet, linear and horizontal measurement along the vein thereof, with all its dips, angles and variations as allowed by law, together with 300 feet on each side of the middle of said vein at the surface, and all veins, lodes, ledges, deposits and surface ground within the lines of said claim, situated in the PLOMOSA Mining District, County of YUMA and State of Arizona, located in the NW 1/4, SEC. 7,

R. 19 W., T. 6 N., G & SRM., and described by the metes and bounds as follows, to-wit:

Beginning at Corner No. 1; WHENCE THE N.W. CORNER OF SECTION 13, T. 6 N, R. 20 W., G & SRM BEARS S 63° 26' 06" W, 6708.20'

Thence 600 feet WEST to corner No. 2;

Thence 1500 feet NORTH to corner No. 3;

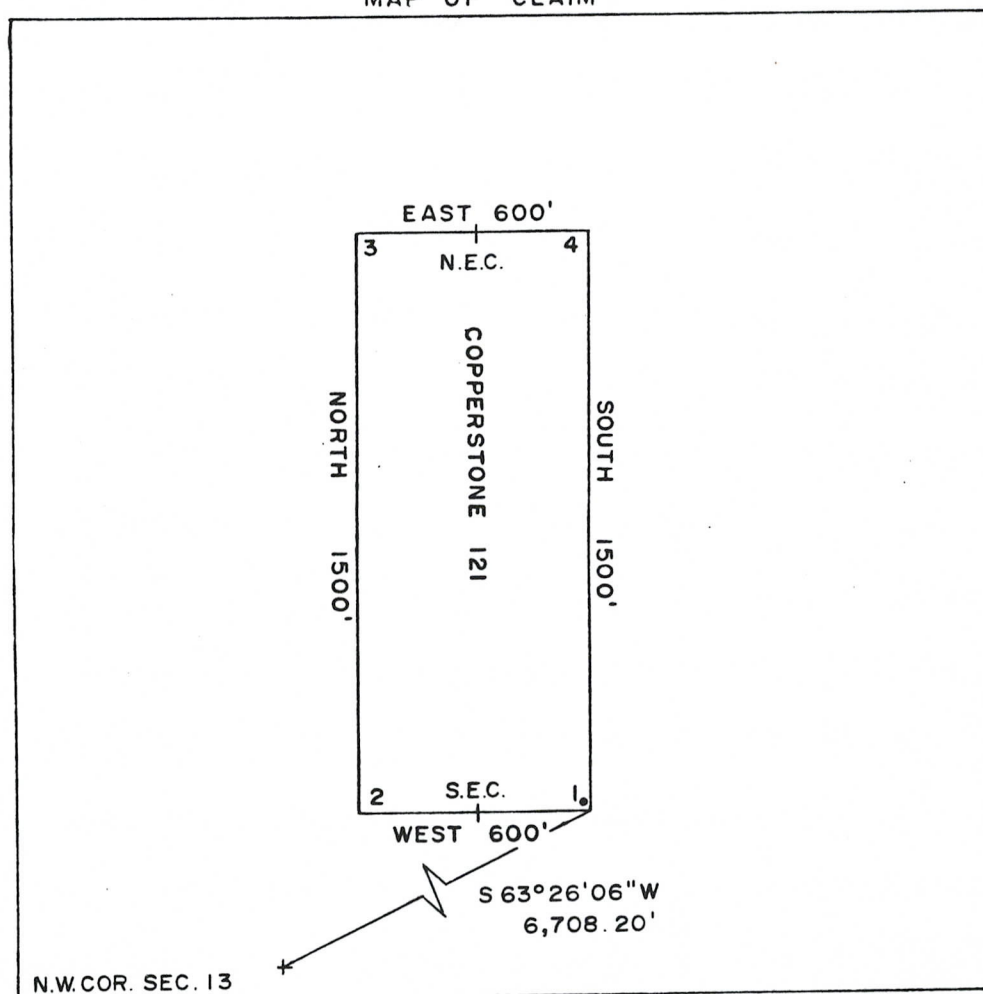
Thence 600 feet EAST to corner No. 4;

Thence 1500 feet SOUTH to corner No. 1, the place of beginning

ALL MONUMENTS ARE 4" DIAMETER P.V.C.

THE LOCATION NOTICE IS POSTED AT CORNER NO. 1, THE S.E. CORNER OF THIS CLAIM.

MAP OF CLAIM



1" = 500'

ARIZONA STATE OFFICE
 BUL. LAND MANAGEMENT

Said lode was discovered on SEPT. 14, 1981

and located on SEPT. 14, 1981

Dated: SEPT. 29, 1981

DEC 9 1981 7:45 A.M.
 RW CONSULTANTS INC., AGENT,
 AMOCO MINERALS COMPANY
 333 W. HAMPDEN AVENUE
 ENGLEWOOD, COLORADO 80110

INDEXED

MICROFILMED

State of Arizona
County of Yuma

as 25389

I hereby certify that the within instrument
was filed and recorded at the request of

Amos. Min. Co.

1981 NOV 10 PM 2 48

Docket 1254

Page 117-118

Witness my hand and official seal the day
and year aforesaid.

GLENYS E. SCHMITT

County Recorder

Battell was

Deputy Recorder 3.00



ARIZONA STATE OFFICE
BU. LAND MANAGEMENT

DEC 9 1981

7:45 A.M.
PHOENIX, ARIZONA

DKT 1254 PAGE 1.31

KNOW ALL MEN BY THESE PRESENTS, that BRAD W. LLLINGTON AS AGENT FOR
AMOCO MINERALS COMPANY ALL MONUMENTS ARE 4" DIAMETER P.V.C.
 has located the COPPERSTONE 128 Lode Mining Claim, and by this certificate, and by
 right of discovery and location, claim 1500 feet, linear and horizontal measurement along
 the vein thereof, with all its dips, angles and variations as allowed by law, together
 with 300 feet on each side of the middle of said vein at the surface, and all veins, lodes,
 ledges, deposits and surface ground within the lines of said claim, situated in the
PLOMOSA Mining District, County of YUMA and State of Arizona, located
 in the N.W. & S.W. 1/4, SEC. 7,

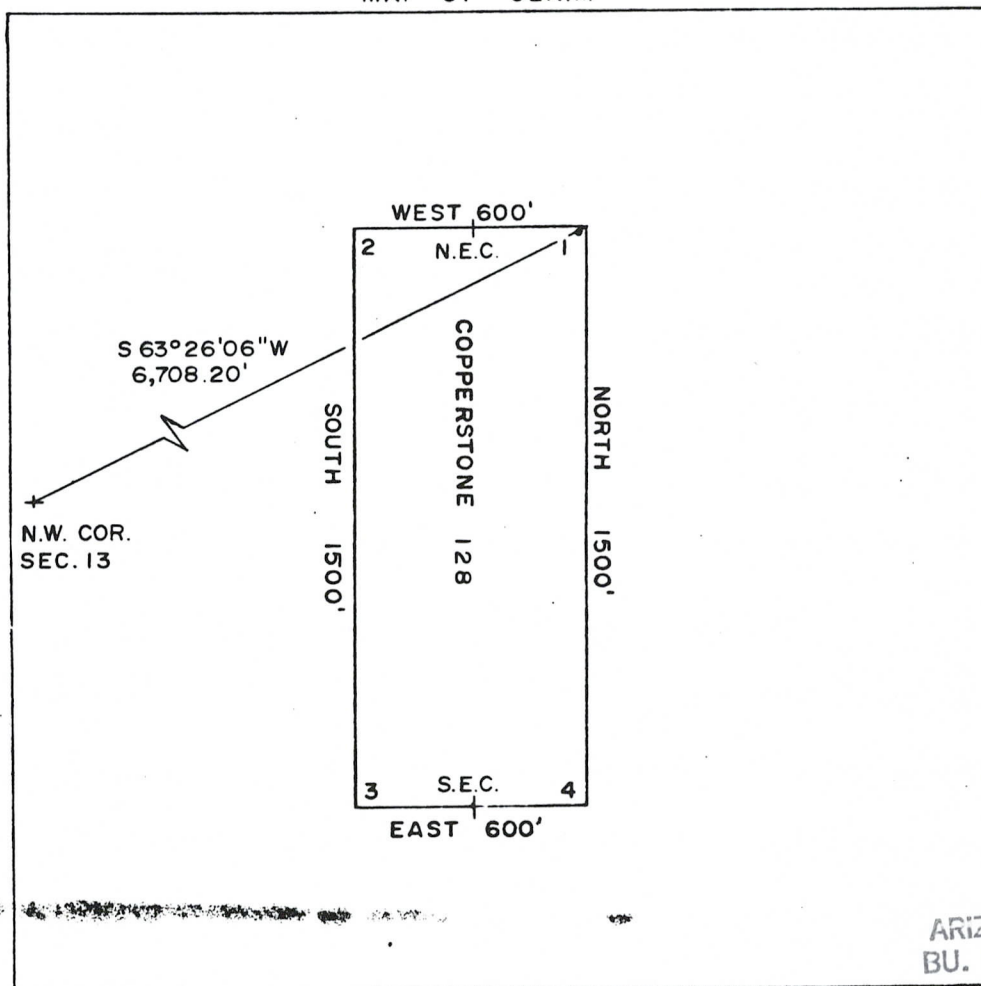
R. 19 W., T. 6 N., G & SRM., and described by the metes and bounds
 as follows, to-wit:

Beginning at Corner No. 1; WHENCE THE N.W. CORNER OF SECTION 13, T. 6 N, R. 20 W.,
 G & SRM BEARS S 63°26'06"W 6,708.20'
 Thence 600 feet WEST to corner No. 2;
 Thence 1500 feet SOUTH to corner No. 3;
 Thence 600 feet EAST to corner No. 4;
 Thence 1500 feet NORTH to corner No. 1, the place of beginning

ALL MONUMENTS ARE 4" DIAMETER P.V.C.

THE LOCATION NOTICE IS POSTED AT CORNER NO. 1, THE N.E. CORNER OF THIS CLAIM.

MAP OF CLAIM



1" = 500'

ARIZONA STATE OFFICE
 BU. LAND MANAGEMENT

DEC 9 1981

Said lode was discovered on SEPT. 14, 1981

and located on SEPT. 14, 1981

Dated: SEPT. 29, 1981

Brad W. Lllington
 RW CONSULTANTS INC., AGENT,
 AMOCO MINERALS COMPANY
 333 W. HAMPDEN AVENUE
 ENGLEWOOD, COLORADO 80110

7:45 A.M.
 PHOENIX, ARIZONA

A MC 144911

DKT 1254 PAGE 132

INDEXED
MICROFILMED

State of Arizona
County of Yuma

25396

I hereby certify that the within instrument
was filed and recorded at the request of

Amos Min Co.

1981 NOV 10 PM 2 48

Docket *1254*

Page *131-132*

Witness my hand and official seal the day
and year aforesaid.


GLENYS E. SCHMITT

County Recorder

Betty L. Webb

Deputy Recorder

3.00



ARIZONA STATE OFFICE
BU. LAND MANAGEMENT

DEC 9 1981

7:45 A.M.
PHOENIX, ARIZONA

DKT 1254 PAGE 125

KNOW ALL MEN BY THESE PRESENTS, that BRAD WELLINGTON AS AGENT FOR
AMOCO MINERALS COMPANY

has located the COPPERSTONE 135 Lode Mining Claim, and by this certificate, and by right of discovery and location, claim 1500 feet, linear and horizontal measurement along the vein thereof, with all its dips, angles and variations as allowed by law, together with 300 feet on each side of the middle of said vein at the surface, and all veins, lodes, ledges, deposits and surface ground within the lines of said claim, situated in the PLOMOSA Mining District, County of YUMA and State of Arizona, located in the S.W. 1/4, SEC. 7,

R. 19 W., T. 6 N., G & SRM., and described by the metes and bounds as follows, to-wit:

Beginning at Corner No. 1; WHENCE THE N.W. CORNER OF SECTION 13, T. 6 N, R. 20 W., G & SRM BEARS WEST 5,400.00'

Thence 600 feet WEST to corner No. 2;

Thence 1500 feet NORTH to corner No. 3;

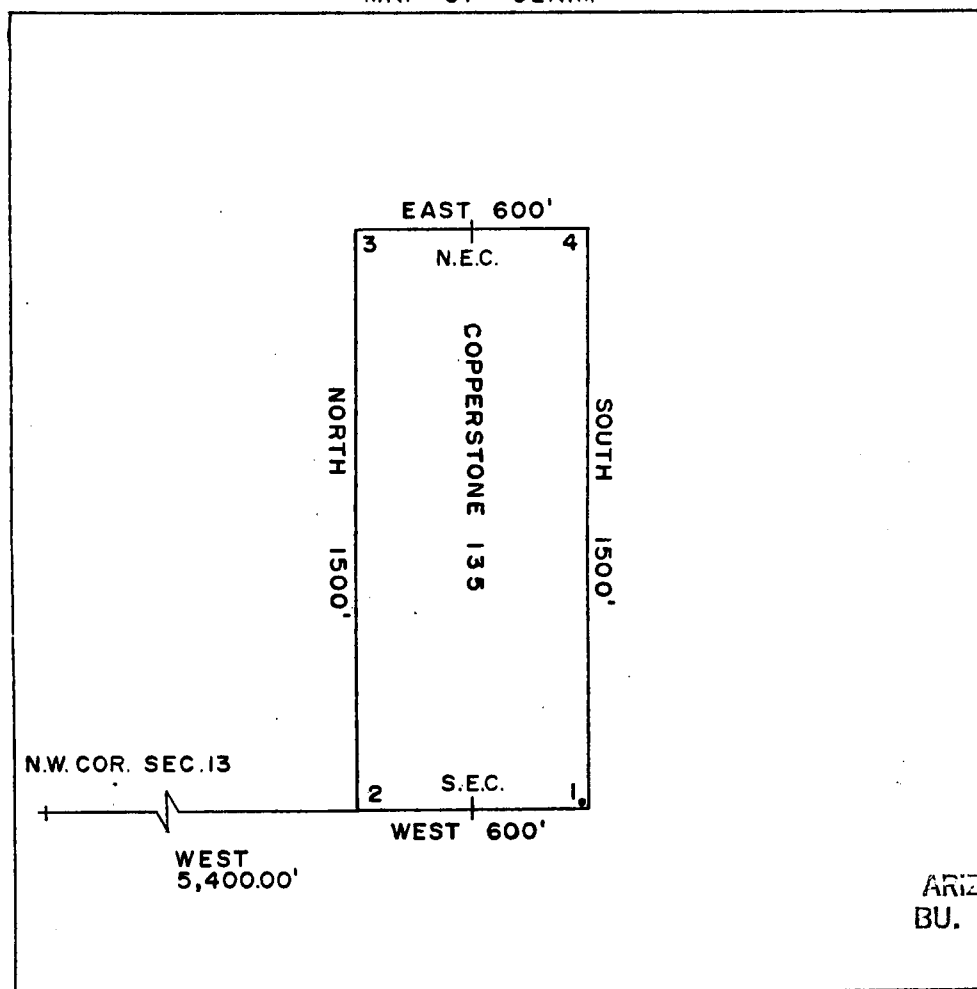
Thence 600 feet EAST to corner No. 4;

Thence 1500 feet SOUTH to corner No. 1, the place of beginning

ALL MONUMENTS ARE 4" DIAMETER P.V.C.

THE LOCATION NOTICE IS POSTED AT CORNER NO. 1, THE S.E. CORNER OF THIS CLAIM.

MAP OF CLAIM



1"=500'
 ARIZONA STATE OFFICE
 BU. LAND MANAGEMENT

DEC 9 1981

Said lode was discovered on SEPT. 14, 1981

and located on SEPT. 14, 1981

Dated: SEPT. 29, 1981

7:45 A.M.
 PHOENIX, ARIZONA
Brad Wellington
 RW CONSULTANTS INC. AGENT,
 AMOCO MINERALS COMPANY
 333 W. HAMPDEN AVENUE
 ENGLEWOOD, COLORADO 80110

A MC 144918

DKT 1254 PAGE 146

INDEXED
MICROFILMED

State of Arizona ss 25403
County of Yuma

I hereby certify that the within instrument
was filed and recorded at the request of

Amoco Mining Co.
1981 NOV 10 PM 2 48

Docket 1254
Page 145-146

Witness my hand and official seal the day
and year aforesaid.

GLENYS E. SCHMITT

Patty Olmstead County Recorder
Deputy Recorder

300



ARIZONA STATE OFFICE
BU. LAND MANAGEMENT

DEC 9 1981

7:45 A.M.
PHOENIX, ARIZONA



Cyprus Mines Corporation
Division of Cyprus Minerals Company

88612
9125
9524
98423
98957
108058
144884

164418
220648

7200 South Alton Way
Post Office Box 3299
Englewood, Colorado 80155
(303) 740-5000

June 10, 1986

Bureau of Land Management
Arizona State Office
3707 North 7th Street
P. O. Box 16563
Phoenix, Arizona 85014

Gentlemen:

Copperstone Claim Group
La Paz County, Arizona

Enclosed you will find one (1) copy each of 274 recorded Amended and Additional Certificates of Location of Lode Mining Claims which cover the claims listed on the attached Exhibit "A".

Please acknowledge receipt of this document by returning each of the following to the attention of J. J. Bensing, Supervisor, Property Records, at the above letterhead address:

1. One (1) dated and signed copy of this letter; and
- ★ (2) One (1) date and time stamped copy of the enclosed documents.

Should you have any questions, please do not hesitate to Contact me at (303) 740-5017. Thank you for your cooperation and assistance in this matter.

Sincerely,

Alan S. Yoshida
Property Records

Enclosures

J. J. Bensing

Received this 13th day of JUNE, 1986.

By: ANGELA HENRY

Title: CONVEYANCE EXAMINER

★ We do not provide copies of amendments filed free of charge. If you wish to purchase copies, they are available through our Public Services Section at (602) 241-5550. The charge is .25¢ per page.

CYPRUS

on computer 7/2/86 cag

RECEIVED
B.L.M. AZ STATE OFFICE
JUN 13 1986
7:45 A.M.
PHOENIX, ARIZONA

EXHIBIT "A"
ITEMIZED LISTING OF AMENDED UNPATENTED
LODE MINING CLAIMS LOCATED IN THE COUNTY
OF LA PAZ, STATE OF ARIZONA.

NAME OF CLAIM	AMENDED RECORDATION DATE	AMENDED LOCATION DATE	AMENDED RECORDATION MICROFICHE #	BLM SERIAL NO.
COPPERSTONE # 15	05/12/86	04/08/1986	86-2314	A MC 88612
COPPERSTONE # 16	05/12/86	04/04/1986	86-2315	A MC 88613
COPPERSTONE # 17	05/12/86	04/04/1986	86-2316	A MC 88614
COPPERSTONE # 1	05/12/86	04/04/1986	86-2300	A MC 91283
COPPERSTONE # 2	05/12/86	04/04/1986	86-2301	A MC 91284
COPPERSTONE # 3	05/12/86	04/04/1986	86-2302	A MC 91285
COPPERSTONE # 4	05/12/86	04/04/1986	86-2303	A MC 91286
COPPERSTONE # 5	05/12/86	04/04/1986	86-2304	A MC 91287
COPPERSTONE # 6	05/12/86	04/08/1986	86-2305	A MC 91288
COPPERSTONE # 7	05/12/86	04/08/1986	86-2306	A MC 91289
COPPERSTONE # 8	05/12/86	04/08/1986	86-2307	A MC 91290
COPPERSTONE # 9	05/12/86	04/08/1986	86-2308	A MC 91291
COPPERSTONE # 10	05/12/86	04/06/1986	86-2309	A MC 91292
COPPERSTONE # 11	05/12/86	04/06/1986	86-2310	A MC 91293
COPPERSTONE # 12	05/12/86	04/06/1986	86-2311	A MC 91294
COPPERSTONE # 13	05/12/86	04/06/1986	86-2312	A MC 91295
COPPERSTONE # 14	05/12/86	04/09/1986	86-2313	A MC 91296
COPPERSTONE # 18	05/12/86	04/07/1986	86-2317	A MC 95246
COPPERSTONE # 19	05/12/86	04/07/1986	86-2318	A MC 95247
COPPERSTONE # 20	05/12/86	04/07/1986	86-2319	A MC 95248
COPPERSTONE # 21	05/12/86	04/07/1986	86-2320	A MC 95249
COPPERSTONE # 22	05/12/86	04/07/1986	86-2321	A MC 95250
COPPERSTONE # 23	05/12/86	04/07/1986	86-2322	A MC 95251
COPPERSTONE # 24	05/12/86	04/07/1986	86-2323	A MC 95252
COPPERSTONE # 25	05/12/86	04/07/1986	86-2324	A MC 95253
COPPERSTONE # 26	05/12/86	04/08/1986	86-2325	A MC 95254
COPPERSTONE # 27	05/12/86	04/08/1986	86-2326	A MC 95255
COPPERSTONE # 28	05/12/86	04/08/1986	86-2327	A MC 95256
COPPERSTONE # 29	05/12/86	04/08/1986	86-2328	A MC 95257
COPPERSTONE # 30	05/12/86	04/03/1986	86-2329	A MC 98423
COPPERSTONE # 31	05/12/86	04/03/1986	86-2330	A MC 98424
COPPERSTONE # 32	05/12/86	04/03/1986	86-2331	A MC 98425
COPPERSTONE # 33	05/12/86	04/03/1986	86-2332	A MC 98426
COPPERSTONE # 34	05/12/86	04/05/1986	86-2333	A MC 98427
COPPERSTONE # 35	05/12/86	04/05/1986	86-2334	A MC 98428
COPPERSTONE # 36	05/12/86	04/05/1986	86-2335	A MC 98429
COPPERSTONE # 37	05/12/86	04/05/1986	86-2336	A MC 98430
COPPERSTONE # 38	05/12/86	04/05/1986	86-2337	A MC 98431
COPPERSTONE # 39	05/12/86	04/06/1986	86-2338	A MC 98432
COPPERSTONE # 40	05/12/86	04/08/1986	86-2339	A MC 98433
COPPERSTONE # 41	05/12/86	04/05/1986	86-2340	A MC 98957
COPPERSTONE # 42	05/12/86	04/05/1986	86-2341	A MC 98958
COPPERSTONE # 43	05/12/86	04/05/1986	86-2342	A MC 98959
COPPERSTONE # 44	05/12/86	04/05/1986	86-2343	A MC 98960
COPPERSTONE # 45	05/12/86	04/04/1986	86-2344	A MC 98961
COPPERSTONE # 46	05/12/86	04/04/1986	86-2345	A MC 98962
COPPERSTONE # 47	05/12/86	04/04/1986	86-2346	A MC 98963
COPPERSTONE # 48	05/12/86	04/04/1986	86-2347	A MC 98964
COPPERSTONE # 49	05/12/86	04/04/1986	86-2348	A MC 98965
COPPERSTONE # 50	05/12/86	04/04/1986	86-2349	A MC 98966
COPPERSTONE # 51	05/12/86	04/04/1986	86-2350	A MC 98967
COPPERSTONE # 52	05/12/86	04/05/1986	86-2351	A MC 98968
COPPERSTONE # 53	05/12/86	04/05/1986	86-2352	A MC 98969
COPPERSTONE # 54	05/12/86	04/03/1986	86-2353	A MC 98970
COPPERSTONE # 55	05/12/86	04/03/1986	86-2354	A MC 98971
COPPERSTONE # 56	05/12/86	04/03/1986	86-2355	A MC 98972
COPPERSTONE # 57	05/12/86	04/03/1986	86-2356	A MC 98973
COPPERSTONE # 58	05/12/86	04/03/1986	86-2357	A MC 98974
COPPERSTONE # 59	05/12/86	04/03/1986	86-2358	A MC 98975
COPPERSTONE # 60	05/12/86	04/03/1986	86-2359	A MC 98976
COPPERSTONE # 61	05/12/86	04/03/1986	86-2360	A MC 98977
COPPERSTONE # 62	05/12/86	04/03/1986	86-2361	A MC 98978
COPPERSTONE # 63	05/12/86	04/03/1986	86-2362	A MC 98979
COPPERSTONE # 64	05/12/86	04/06/1986	86-2363	A MC 108058

PHOENIX, ARIZONA

7:45 A.M.

JUN 13 1986

RECEIVED
B.L.M. AZ STATE OFFICE

EXHIBIT "A" (CONTINUED)

NAME OF CLAIM	AMENDED RECORDATION DATE	AMENDED LOCATION DATE	AMENDED RECORDATION MICROFICHE #	BLM SERIAL NO.
COPPERSTONE # 65	05/12/86	04/06/1986	86-2364	A MC 108059
COPPERSTONE 101	05/12/86	04/03/1986	86-2365	A MC 144884
COPPERSTONE 102	05/12/86	04/03/1986	86-2366	A MC 144885
COPPERSTONE 103	05/12/86	04/03/1986	86-2367	A MC 144886
COPPERSTONE 104	05/12/86	04/03/1986	86-2368	A MC 144887
COPPERSTONE 105	05/12/86	04/03/1986	86-2369	A MC 144888
COPPERSTONE 106	05/12/86	04/03/1986	86-2370	A MC 144889
COPPERSTONE 107	05/12/86	04/03/1986	86-2371	A MC 144890
COPPERSTONE 108	05/12/86	04/03/1986	86-2372	A MC 144891
COPPERSTONE 109	05/12/86	04/03/1986	86-2373	A MC 144892
COPPERSTONE 110	05/12/86	04/03/1986	86-2374	A MC 144893
COPPERSTONE 111	05/12/86	04/03/1986	86-2375	A MC 144894
COPPERSTONE 112	05/12/86	04/03/1986	86-2376	A MC 144895
COPPERSTONE 113	05/12/86	04/03/1986	86-2377	A MC 144896
COPPERSTONE 114	05/12/86	04/03/1986	86-2378	A MC 144897
COPPERSTONE 115	05/12/86	04/03/1986	86-2379	A MC 144898
COPPERSTONE 116A	05/12/86	04/03/1986	86-2380	A MC 144899
COPPERSTONE 117	05/12/86	04/04/1986	86-2381	A MC 144900
COPPERSTONE 118	05/12/86	04/04/1986	86-2382	A MC 144901
COPPERSTONE 119	05/12/86	04/04/1986	86-2383	A MC 144902
COPPERSTONE 120	05/12/86	04/04/1986	86-2384	A MC 144903
COPPERSTONE 122	05/12/86	04/03/1986	86-2385	A MC 144905
COPPERSTONE 123	05/12/86	04/03/1986	86-2386	A MC 144906
COPPERSTONE 124	05/12/86	04/04/1986	86-2387	A MC 144907
COPPERSTONE 125	05/12/86	04/04/1986	86-2388	A MC 144908
COPPERSTONE 126	05/12/86	04/04/1986	86-2389	A MC 144909
COPPERSTONE 127	05/12/86	04/04/1986	86-2390	A MC 144910
COPPERSTONE 129	05/12/86	04/03/1986	86-2391	A MC 144912
COPPERSTONE 130	05/12/86	04/03/1986	86-2392	A MC 144913
COPPERSTONE 131	05/12/86	04/03/1986	86-2393	A MC 144914
COPPERSTONE 132	05/12/86	04/04/1986	86-2394	A MC 144915
COPPERSTONE 133	05/12/86	04/04/1986	86-2395	A MC 144916
COPPERSTONE 134	05/12/86	04/04/1986	86-2396	A MC 144917
COPPERSTONE 136	05/12/86	04/03/1986	86-2397	A MC 144919
COPPERSTONE 137	05/12/86	04/03/1986	86-2398	A MC 144920
COPPERSTONE 138	05/12/86	04/03/1986	86-2399	A MC 144921
COPPERSTONE 139	05/12/86	04/03/1986	86-2400	A MC 144922
COPPERSTONE 140	05/12/86	04/04/1986	86-2401	A MC 144923
COPPERSTONE 141	05/12/86	04/04/1986	86-2402	A MC 144924
COPPERSTONE 142	05/12/86	04/04/1986	86-2403	A MC 144925
COPPERSTONE 143	05/12/86	04/03/1986	86-2404	A MC 144926
COPPERSTONE 144	05/12/86	04/03/1986	86-2405	A MC 144927
COPPERSTONE 145	05/12/86	04/03/1986	86-2406	A MC 144928
COPPERSTONE 146	05/12/86	04/03/1986	86-2407	A MC 144929
COPPERSTONE 147	05/12/86	04/03/1986	86-2408	A MC 144930
COPPERSTONE 148	05/12/86	04/03/1986	86-2409	A MC 144931
COPPERSTONE 149	05/12/86	04/03/1986	86-2410	A MC 144932
COPPERSTONE 150	05/12/86	04/04/1986	86-2411	A MC 144933
COPPERSTONE 151	05/12/86	04/03/1986	86-2412	A MC 144934
COPPERSTONE 152	05/12/86	04/03/1986	86-2413	A MC 144935
COPPERSTONE 153	05/12/86	04/03/1986	86-2414	A MC 144936
COPPERSTONE 154	05/12/86	04/03/1986	86-2415	A MC 144937
COPPERSTONE 155	05/12/86	04/03/1986	86-2416	A MC 144938
COPPERSTONE 156	05/12/86	04/04/1986	86-2417	A MC 144939
COPPERSTONE 157	05/12/86	04/04/1986	86-2418	A MC 144940
COPPERSTONE 158	05/12/86	04/03/1986	86-2419	A MC 144941
COPPERSTONE 159	05/12/86	04/03/1986	86-2420	A MC 144942
COPPERSTONE 160	05/12/86	04/04/1986	86-2421	A MC 144943
COPPERSTONE 161	05/12/86	04/04/1986	86-2422	A MC 144944
COPPERSTONE 162	05/12/86	04/03/1986	86-2423	A MC 164418
COPPERSTONE 163	05/12/86	04/03/1986	86-2424	A MC 164419
COPPERSTONE 164	05/12/86	04/03/1986	86-2425	A MC 164420
COPPERSTONE 165	05/12/86	04/03/1986	86-2426	A MC 164421
COPPERSTONE 166	05/12/86	04/03/1986	86-2427	A MC 164422
COPPERSTONE 167	05/12/86	04/03/1986	86-2428	A MC 164423
COPPERSTONE 168	05/12/86	04/03/1986	86-2429	A MC 164424
COPPERSTONE 169	05/12/86	04/03/1986	86-2430	A MC 164425

PHOENIX, ARIZONA

7:45 A.M.

JUN 13 1986

RECEIVED
B.L.M. AZ STATE OFFICE

EXHIBIT "A" (CONTINUED)

NAME OF CLAIM	AMENDED RECORDATION DATE	AMENDED LOCATION DATE	AMENDED RECORDATION MICROFICHE #	BLM SERIAL NO.
COPPERSTONE 170	05/12/86	04/03/1986	86-2431	A MC 164426
COPPERSTONE 171	05/12/86	04/03/1986	86-2432	A MC 164427
COPPERSTONE 172A	05/12/86	04/03/1986	86-2433	A MC 164428
COPPERSTONE 183A	05/12/86	04/03/1986	86-2434	A MC 164439
COPPERSTONE 184	05/12/86	04/03/1986	86-2435	A MC 164440
COPPERSTONE 185	05/12/86	04/03/1986	86-2436	A MC 164441
COPPERSTONE 186	05/12/86	04/03/1986	86-2437	A MC 164442
COPPERSTONE 187	05/12/86	04/03/1986	86-2438	A MC 164443
COPPERSTONE 188	05/12/86	04/03/1986	86-2439	A MC 164444
COPPERSTONE 189	05/12/86	04/03/1986	86-2440	A MC 164445
COPPERSTONE 190	05/12/86	04/03/1986	86-2441	A MC 164446
COPPERSTONE 191	05/12/86	04/03/1986	86-2442	A MC 164447
COPPERSTONE 192A	05/12/86	04/03/1986	86-2443	A MC 164448
COPPERSTONE 210	05/12/86	04/04/1986	86-2444	A MC 164466
COPPERSTONE 211	05/12/86	04/04/1986	86-2445	A MC 164467
COPPERSTONE 212	05/12/86	04/04/1986	86-2446	A MC 164468
COPPERSTONE 213	05/12/86	04/04/1986	86-2447	A MC 164469
COPPERSTONE 214	05/12/86	04/04/1986	86-2448	A MC 164470
COPPERSTONE 215	05/12/86	04/04/1986	86-2449	A MC 164471
COPPERSTONE 216	05/12/86	04/04/1986	86-2450	A MC 164472
COPPERSTONE 217	05/12/86	04/04/1986	86-2451	A MC 164473
COPPERSTONE 218	05/12/86	04/04/1986	86-2452	A MC 164474
COPPERSTONE 219	05/12/86	04/04/1986	86-2453	A MC 164475
COPPERSTONE 220	05/12/86	04/04/1986	86-2454	A MC 164476
COPPERSTONE 221	05/12/86	04/04/1986	86-2455	A MC 164477
COPPERSTONE 222	05/12/86	04/04/1986	86-2456	A MC 164478
COPPERSTONE 223	05/12/86	04/04/1986	86-2457	A MC 164479
COPPERSTONE 224	05/12/86	04/04/1986	86-2458	A MC 164480
COPPERSTONE 225	05/12/86	04/04/1986	86-2459	A MC 164481
COPPERSTONE 226	05/12/86	04/04/1986	86-2460	A MC 164482
COPPERSTONE 227	05/12/86	04/04/1986	86-2461	A MC 164483
COPPERSTONE 228	05/12/86	04/04/1986	86-2462	A MC 164484
COPPERSTONE 229	05/12/86	04/04/1986	86-2463	A MC 164485
COPPERSTONE 230	05/12/86	04/04/1986	86-2464	A MC 164486
COPPERSTONE 231	05/12/86	04/04/1986	86-2465	A MC 164487
COPPERSTONE 232	05/12/86	04/04/1986	86-2466	A MC 164488
COPPERSTONE 233	05/12/86	04/04/1986	86-2467	A MC 164489
COPPERSTONE 234	05/12/86	04/04/1986	86-2468	A MC 164490
COPPERSTONE 235	05/12/86	04/04/1986	86-2469	A MC 164491
COPPERSTONE 236	05/12/86	04/05/1986	86-2470	A MC 164492
COPPERSTONE 237	05/12/86	04/05/1986	86-2471	A MC 164493
COPPERSTONE 238	05/12/86	04/04/1986	86-2472	A MC 164494
COPPERSTONE 239	05/12/86	04/04/1986	86-2473	A MC 164495
COPPERSTONE 240	05/12/86	04/04/1986	86-2474	A MC 164496
COPPERSTONE 241	05/12/86	04/04/1986	86-2475	A MC 164497
COPPERSTONE 242	05/12/86	04/04/1986	86-2476	A MC 164498
COPPERSTONE 243	05/12/86	04/04/1986	86-2477	A MC 164499
COPPERSTONE 244	05/12/86	04/04/1986	86-2478	A MC 164500
COPPERSTONE 245	05/12/86	04/04/1986	86-2479	A MC 164501
COPPERSTONE 246	05/12/86	04/04/1986	86-2480	A MC 164502
COPPERSTONE 247	05/12/86	04/04/1986	86-2481	A MC 164503
COPPERSTONE 248	05/12/86	04/04/1986	86-2482	A MC 164504
COPPERSTONE 249	05/12/86	04/04/1986	86-2483	A MC 164505
COPPERSTONE 250	05/12/86	04/04/1986	86-2484	A MC 164506
COPPERSTONE 251	05/12/86	04/04/1986	86-2485	A MC 164507
COPPERSTONE 252	05/12/86	04/04/1986	86-2486	A MC 164508
COPPERSTONE 253	05/12/86	04/05/1986	86-2487	A MC 164509
COPPERSTONE 254	05/12/86	04/05/1986	86-2488	A MC 164510
COPPERSTONE 255	05/12/86	04/05/1986	86-2489	A MC 164511
COPPERSTONE 256	05/12/86	04/05/1986	86-2490	A MC 164512
COPPERSTONE 257	05/12/86	04/05/1986	86-2491	A MC 164513
COPPERSTONE 258	05/12/86	04/05/1986	86-2492	A MC 164514
COPPERSTONE 259	05/12/86	04/05/1986	86-2493	A MC 164515
COPPERSTONE 260	05/12/86	04/05/1986	86-2494	A MC 164516
COPPERSTONE 261	05/12/86	04/06/1986	86-2495	A MC 164517
COPPERSTONE 262	05/12/86	04/06/1986	86-2496	A MC 164518
COPPERSTONE 263	05/12/86	04/06/1986	86-2497	A MC 164519

7:45 A.M.
PHOENIX, ARIZONA

JUN 13 1986

RECEIVED
B.L.M. AZ STATE OFFICE

EXHIBIT "A" (CONTINUED)

NAME OF CLAIM	AMENDED RECORDATION DATE	AMENDED LOCATION DATE	AMENDED RECORDATION MICROFICHE #	BLM SERIAL NO.
COPPERSTONE 264	05/12/86	04/06/1986	86-2498	A MC 164520
COPPERSTONE 265	05/12/86	04/06/1986	86-2499	A MC 164521
COPPERSTONE 266	05/12/86	04/06/1986	86-2500	A MC 164522
COPPERSTONE 267	05/12/86	04/06/1986	86-2501	A MC 164523
COPPERSTONE 268	05/12/86	04/06/1986	86-2502	A MC 164524
COPPERSTONE 269	05/12/86	04/06/1986	86-2503	A MC 164525
COPPERSTONE 270	05/12/86	04/06/1986	86-2504	A MC 164526
COPPERSTONE 271	05/12/86	04/06/1986	86-2505	A MC 164527
COPPERSTONE 272	05/12/86	04/06/1986	86-2506	A MC 164528
COPPERSTONE 273	05/12/86	04/06/1986	86-2507	A MC 164529
COPPERSTONE 274	05/12/86	04/06/1986	86-2508	A MC 164530
COPPERSTONE 275	05/12/86	04/06/1986	86-2509	A MC 164531
COPPERSTONE 276	05/12/86	04/06/1986	86-2510	A MC 164532
COPPERSTONE 277	05/12/86	04/06/1986	86-2511	A MC 164533
COPPERSTONE 278	05/12/86	04/06/1986	86-2512	A MC 164534
COPPERSTONE 279	05/12/86	04/06/1986	86-2513	A MC 164535
COPPERSTONE 280	05/12/86	04/03/1986	86-2514	A MC 164536
COPPERSTONE 281	05/12/86	04/03/1986	86-2515	A MC 164537
COPPERSTONE 282	05/12/86	04/03/1986	86-2516	A MC 164538
COPPERSTONE 283	05/12/86	04/03/1986	86-2517	A MC 164539
COPPERSTONE 284	05/12/86	04/03/1986	86-2518	A MC 164540
COPPERSTONE 285	05/12/86	04/06/1986	86-2519	A MC 164541
COPPERSTONE 286	05/12/86	04/03/1986	86-2520	A MC 164542
COPPERSTONE 287	05/12/86	04/03/1986	86-2521	A MC 164543
COPPERSTONE 288	05/12/86	04/03/1986	86-2522	A MC 164544
COPPERSTONE 289	05/12/86	04/03/1986	86-2523	A MC 164545
COPPERSTONE 290	05/12/86	04/06/1986	86-2524	A MC 164546
COPPERSTONE 291	05/12/86	04/03/1986	86-2525	A MC 164547
COPPERSTONE 292	05/12/86	04/05/1986	86-2526	A MC 164548
COPPERSTONE 293	05/12/86	04/05/1986	86-2527	A MC 164549
COPPERSTONE 294	05/12/86	04/05/1986	86-2528	A MC 164550
COPPERSTONE 295	05/12/86	04/05/1986	86-2529	A MC 164551
COPPERSTONE 296	05/12/86	04/05/1986	86-2530	A MC 164552
COPPERSTONE 297	05/12/86	04/05/1986	86-2531	A MC 164553
COPPERSTONE 298	05/12/86	04/05/1986	86-2532	A MC 164554
COPPERSTONE 299	05/12/86	04/05/1986	86-2533	A MC 164555
COPPERSTONE 300	05/12/86	04/05/1986	86-2534	A MC 164556
COPPERSTONE 301	05/12/86	04/05/1986	86-2535	A MC 164557
COPPERSTONE 302	05/12/86	04/05/1986	86-2536	A MC 164558
COPPERSTONE 303	05/12/86	04/05/1986	86-2537	A MC 164559
COPPERSTONE 304	05/12/86	04/05/1986	86-2538	A MC 164560
COPPERSTONE 305	05/12/86	04/05/1986	86-2539	A MC 164561
COPPERSTONE 306	05/12/86	04/05/1986	86-2540	A MC 164562
COPPERSTONE 307	05/12/86	04/05/1986	86-2541	A MC 164563
COPPERSTONE 308	05/12/86	04/05/1986	86-2542	A MC 164564
COPPERSTONE 309	05/12/86	04/05/1986	86-2543	A MC 164565
COPPERSTONE 310	05/12/86	04/05/1986	86-2544	A MC 164566
COPPERSTONE 311	05/12/86	04/05/1986	86-2545	A MC 164567
COPPERSTONE 312	05/12/86	04/05/1986	86-2546	A MC 164568
COPPERSTONE 313	05/12/86	04/05/1986	86-2547	A MC 164569
COPPERSTONE 314	05/12/86	04/05/1986	86-2548	A MC 164570
COPPERSTONE 315	05/12/86	04/05/1986	86-2549	A MC 164571
COPPERSTONE 316	05/12/86	04/05/1986	86-2550	A MC 220648
COPPERSTONE 317	05/12/86	04/05/1986	86-2551	A MC 220649
COPPERSTONE 318	05/12/86	04/05/1986	86-2552	A MC 220650
COPPERSTONE 319	05/12/86	04/05/1986	86-2553	A MC 220651
COPPERSTONE 320	05/12/86	04/05/1986	86-2554	A MC 220652
COPPERSTONE 321	05/12/86	04/05/1986	86-2555	A MC 220653
COPPERSTONE 322	05/12/86	04/05/1986	86-2556	A MC 220654
COPPERSTONE 323	05/12/86	04/05/1986	86-2557	A MC 220655
COPPERSTONE 324	05/12/86	04/05/1986	86-2558	A MC 220656
COPPERSTONE 325	05/12/86	04/05/1986	86-2559	A MC 220657
COPPERSTONE 326	05/12/86	04/05/1986	86-2560	A MC 220658
COPPERSTONE 327	05/12/86	04/05/1986	86-2561	A MC 220659
COPPERSTONE 328	05/12/86	04/05/1986	86-2562	A MC 220660
COPPERSTONE 329	05/12/86	04/05/1986	86-2563	A MC 220660
COPPERSTONE 330	05/12/86	04/05/1986	86-2564	A MC 220661

7:45 A.M.
PHOENIX, ARIZONA

JUN 13 1986

RECEIVED
B.L.M. AZ STATE OFFICE

EXHIBIT "A" (CONTINUED)

<u>NAME OF CLAIM</u>	<u>AMENDED RECORDATION DATE</u>	<u>AMENDED LOCATION DATE</u>	<u>AMENDED RECORDATION MICROFICHE #</u>	<u>BLM SERIAL NO.</u>
COPPERSTONE 331	05/12/86	04/05/1986	86-2565	A MC 220662
COPPERSTONE 332	05/12/86	04/05/1986	86-2566	A MC 220663
COPPERSTONE 333	05/12/86	04/05/1986	86-2567	A MC 220664
COPPERSTONE 334	05/12/86	04/05/1986	86-2568	A MC 220665
COPPERSTONE 335	05/12/86	04/05/1986	86-2569	A MC 220666
COPPERSTONE 336	05/12/86	04/05/1986	86-2570	A MC 220667
COPPERSTONE 337	05/12/86	04/05/1986	86-2571	A MC 220668
COPPERSTONE 338	05/12/86	04/05/1986	86-2572	A MC 220669
COPPERSTONE 339	05/12/86	04/05/1986	86-2573	A MC 220670

RECEIVED
B.L.M. AZ STATE OFFICE
JUN 13 1986
7:45 A.M.
PHOENIX, ARIZONA

Phoenix (Arizona) Land District, January 27, 1981

The State of Arizona, hereby makes application, under the provisions of the act of June 20, 1910, and the acts supplementary and amendatory thereto for the following described unappropriated, non-mineral public lands, in lieu of, or as indemnity for, the corresponding school lands, or losses to its grant for common schools, assigned and designated as basis therefor, and agrees to accept the selected tracts in full satisfaction of the basis assigned, to-wit:

SELECTIONS The Selections Herein Must Not Aggregate More Than Six Hundred and Forty Acres						LOSSES						
SUBDIVISIONS	Sec.	Twp.	Range	Mer.	Acres	SUBDIVISIONS	Sec.	Twp.	Range	Mer.	Acres	CAUSE OF LOSS
NWNE, S2NE, NW, NWSWSW,												
E2NWSW, E2SW, W2SE (UNS)	5	9N	18W	GSR	470.00							
E2, E2W2, SWNW, N2NWSW,												
SENWSW, SWSW (UNS)	8	9N	18W	GSR	590.00							
W2 (UNS)	9	9N	18W	GSR	320.00							
N2NE, N2S2NE, S2SENE (UNS)	17	9N	18W	GSR	140.00							
Lots 1-8, S2N2, S2 (A11)	1	6N	19W	GSR	707.20							
Lots 1-8, S2N2, S2 (A11)	4	6N	19W	GSR	705.80							
Lots 1-8, S2N2, S2 (A11)*	5	6N	19W	GSR	705.88							

* See Continuation Sheet Page -5-

And it is hereby certified that the State of Arizona, has not heretofore received indemnity for said assigned basis, or any portion thereof, and that there is not now pending any application for indemnity for any base, or portion thereof, above assigned.

.....
Governor of Arizona
.....
State Land Commissioner of Arizona
.....
Attorney General of Arizona

Acting as a Selection Board

REC'D
FEB 20 11 48 AM '81
Page 1